

DEPARTMENT OF NATURAL RESOURCES AND CONSERVATION

PRELIMINARY

CLARK FORK RIVER ABOVE BLACKFOOT RIVER (BASIN 76G)

LIST OF CLAIMS BY SOURCE AND ENFORCEABLE PRIORITY DATE

TRIBUTARY VALUES: MP= Manmade Pit, NP=Natural Pit, SD=Secondary Diversion, SI=Subirrigation, SP=Spring, WS=Waste & Seepage, UT=Unnamed Tributary

WATER RIGHT #	VERSION STATUS	HISTORICAL TYPE	USE	FLOW RATE	ENFORCEABLE PRIORITY DATE	POINT OF DIVERSION					TRIBUTARY	SOURCE NAME	OWNER NAME
						QTR	SEC	TWP	RGE	CNTY			
76G 91190 00	ACTV	DECREE	IR	112.20 GPM	06/01/1902	NESESE	35	5N	8W	SB		ALASKA GULCH	HEAVENS VALLEY FAMILY RANCH LLC
						NESWSE	35	5N	8W	SB			
76G 50787 00	ACTV	USE	ST		04/12/1906	NWNW	20	5N	7W	SB		ALASKA GULCH	USA (DEPT OF AGRICULTURE FOREST SERVICE)
						SE	36	5N	8W	SB			
						SESENE	36	5N	8W	SB			
						NW	31	5N	7W	SB			
							30	5N	7W	SB			
						E2	19	5N	7W	SB			
						SW	17	5N	7W	SB			
76G 210773 00	ACTV	DECREE	IR	1.00 CFS	01/19/1910	NESESE	35	5N	8W	SB		ALASKA GULCH	HEAVENS VALLEY FAMILY RANCH LLC
						NESWSE	35	5N	8W	SB			
76G 52682 00	ACTV	USE	ST		04/12/1906	NESENW	1	4N	8W	SB	UT	ALASKA GULCH	USA (DEPT OF AGRICULTURE FOREST SERVICE)
						N2SWNE	1	4N	8W	SB			
							1	4N	8W	SB			
							1	4N	8W	SB			
							1	4N	8W	SB			
76G 91921 00	ACTV	USE	ST		04/04/1912	NENENW	6	6N	10W	PW	SP	ALEXS GULCH	VANISKO RANCHES INC
76G 15922 00	WDRN	FILED	IR									ALLEN CREEK	TANGEDAHL, LEE N TANGEDAHL, MARY JANE
76G 91197 00	ACTV	DECREE	IR	5.00 CFS	06/23/1934			7N	12W	GR		ALPINE & ALBICAULIS LAKES	BRAD ANDERSON FARM LP
								7N	12W	GR		ALPINE & ALBICAULIS LAKES	UELAND RANCHES INC
76G 91198 00	ACTV	DECREE	ST		06/23/1934			7N	12W	GR		ALPINE & ALBICAULIS LAKES	BRAD ANDERSON FARM LP
								7N	12W	GR		ALPINE & ALBICAULIS LAKES	UELAND RANCHES INC

DEPARTMENT OF NATURAL RESOURCES AND CONSERVATION

PRELIMINARY

CLARK FORK RIVER ABOVE BLACKFOOT RIVER (BASIN 76G)

LIST OF CLAIMS BY SOURCE AND ENFORCEABLE PRIORITY DATE

TRIBUTARY VALUES: MP= Manmade Pit, NP=Natural Pit, SD=Secondary Diversion, SI=Subirrigation, SP=Spring, WS=Waste & Seepage, UT=Unnamed Tributary

WATER RIGHT #	VERSION STATUS	HISTORICAL TYPE	USE	FLOW RATE	ENFORCEABLE PRIORITY DATE	POINT OF DIVERSION					TRIBUTARY	SOURCE NAME	OWNER NAME
						QTR	SEC	TWP	RGE	CNTY			
76G 127645 00	ACTV	DECREE	IR	25.00 CFS	07/10/1883	NWSENE	24	4N	11W	DL		AMERICAN CREEK	DAKOLIOS, DENNIS L DAKOLIOS, JODEE L GIVEN, DAVID J GIVEN, LESLIE A UELAND RANCHES INC
76G 132091 00	ACTV	USE	IR	1.40 CFS	07/31/1889	NWNENE	21	11N	6W	LC		AMERICAN GULCH	COLES, LEROY R COLES, PATRICIA R
76G 91154 00	ACTV	FILED	MN	1.00 CFS	03/21/1905	E2	21	11N	6W	LC		AMERICAN GULCH	KEPHART, CINDY M KEPHART, KURT C
76G 52669 00	ACTV	USE	ST		10/03/1905	NW	33	3N	10W	SB		AMERICAN GULCH	USA (DEPT OF AGRICULTURE FOREST SERVICE)
						S2	28	3N	10W	SB			
						NE	32	3N	10W	SB			
76G 50782 00	ACTV	USE	ST		04/12/1906	SE	22	5N	8W	SB		AMERICAN GULCH	USA (DEPT OF AGRICULTURE FOREST SERVICE)
						NENE	35	5N	8W	SB			
							26	5N	8W	SB			
						NE	27	5N	8W	SB			
						W2W2	23	5N	8W	SB			
76G 51760 00	ACTV	USE	ST		06/01/1906	NE	15	11N	6W	LC		AMERICAN GULCH	USA (DEPT OF AGRICULTURE FOREST SERVICE)
						NWNESW	15	11N	6W	LC			
76G 51761 00	ACTV	USE	ST		06/01/1906	SWSW	15	11N	6W	LC		AMERICAN GULCH	USA (DEPT OF AGRICULTURE FOREST SERVICE)
76G 30141436	ACTV	USE	ST		03/16/1938	SESESE	10	11N	6W	LC		AMERICAN GULCH	USA (DEPT OF INTERIOR BUREAU OF LAND MGMT)
						SWSWSW	11	11N	6W	LC			
76G 132083 00	WDRN	USE	MN									AMERICAN GULCH	BAITIS, HARTMUT W BAITIS, INGA M
76G 132088 00	WDRN	FILED	MN									AMERICAN GULCH	BAITIS, HARTMUT W BAITIS, INGA M

## DEPARTMENT OF NATURAL RESOURCES AND CONSERVATION

## PRELIMINARY

## CLARK FORK RIVER ABOVE BLACKFOOT RIVER (BASIN 76G)

## LIST OF CLAIMS BY SOURCE AND ENFORCEABLE PRIORITY DATE

TRIBUTARY VALUES: MP= Manmade Pit, NP=Natural Pit, SD=Secondary Diversion, SI=Subirrigation, SP=Spring, WS=Waste & Seepage, UT=Unnamed Tributary

WATER RIGHT #	VERSION STATUS	HISTORICAL TYPE	USE	FLOW RATE	ENFORCEABLE PRIORITY DATE	POINT OF DIVERSION QTR SEC	SEC	TWP	RGE	CNTY	TRIBUTARY	SOURCE NAME	OWNER NAME
76G 132090 00	WDRN	FILED	MN									AMERICAN GULCH	BAITIS, HARTMUT W BAITIS, INGA M
76G 82275 00	ACTV	USE	ST	2.00 GPM	12/31/1858	SESE	10	11N	6W	LC	SP	AMERICAN GULCH	USA (DEPT OF INTERIOR BUREAU OF LAND MGMT)
76G 50774 00	ACTV	USE	ST	0.01 CFS	04/12/1906	NENENE	27	5N	8W	SB	SP	AMERICAN GULCH	USA (DEPT OF AGRICULTURE FOREST SERVICE)
76G 50783 00	ACTV	USE	ST	0.01 CFS	04/12/1906	SESWSE	22	5N	8W	SB	SP	AMERICAN GULCH	USA (DEPT OF AGRICULTURE FOREST SERVICE)
76G 50784 00	ACTV	USE	ST	0.01 CFS	04/12/1906	NENWNE	26	5N	8W	SB	SP	AMERICAN GULCH	USA (DEPT OF AGRICULTURE FOREST SERVICE)
76G 50785 00	ACTV	USE	ST	0.01 CFS	04/12/1906	NESENE	22	5N	8W	SB	SP	AMERICAN GULCH	USA (DEPT OF AGRICULTURE FOREST SERVICE)
76G 51781 00	ACTV	USE	ST	0.10 CFS	06/01/1906	SWNENW	14	11N	6W	LC	SP	AMERICAN GULCH	USA (DEPT OF AGRICULTURE FOREST SERVICE)
76G 82276 00	ACTV	RESERVED	WI	2.00 GPM	04/17/1926	SESE	10	11N	6W	LC	SP	AMERICAN GULCH	USA (DEPT OF INTERIOR BUREAU OF LAND MGMT)
76G 82277 00	ACTV	USE	WI	2.00 GPM	06/28/1934	NWSW	11	11N	6W	LC	SP	AMERICAN GULCH	USA (DEPT OF INTERIOR BUREAU OF LAND MGMT)
76G 82278 00	ACTV	USE	ST	2.00 GPM	12/31/1858	NWSW	11	11N	6W	LC	UT	AMERICAN GULCH	USA (DEPT OF INTERIOR BUREAU OF LAND MGMT)
76G 103098 00	ACTV	USE	DM	5.00 GPM	12/31/1937	NENWSE	3	10N	10W	PW		ANDERSON MINE SPRING	DIPPOLD, CLAUDIA J DIPPOLD, MARTIN W GARNET PROPERTIES LLC
76G 133153 00	ACTV	FILED	MN	3.05 CFS	11/18/1867	N2NWNE	25	11N	14W	GR		ANTELOPE CREEK	KOMBEREC, CHARLES R
76G 211422 00	ACTV	USE	ST		12/31/1868	W2NE	25	11N	14W	GR		ANTELOPE CREEK	RADTKE FAMILY LP
						E2SW	25	11N	14W	GR			
76G 127806 00	ACTV	DECREE	IR	201.96 GPM	06/30/1874	NESWNE	7	5N	10W	DL		ANTELOPE CREEK	PASHA, CAROLYN I PASHA, LARRY D VIOLETTE, SHARON I
						NESENE	7	5N	10W	DL			

WATER RIGHT #	VERSION STATUS	HISTORICAL TYPE	USE	FLOW RATE	ENFORCEABLE PRIORITY DATE	POINT OF DIVERSION					TRIBUTARY	SOURCE NAME	OWNER NAME
						QTR	SEC	SEC	TWP	RGE			
76G 127808 00	ACTV	DECREE	ST		06/30/1874	S2N2	7	5N	10W	DL		ANTELOPE CREEK	PASHA, CAROLYN I
						NW	8	5N	10W	DL			PASHA, LARRY D
76G 108704 00	ACTV	FILED	IR	4.70 CFS	12/10/1878	SWNENW	24	11N	14W	GR		ANTELOPE CREEK	JONAS, GEORGE S
						SESWSE	24	11N	14W	GR			
						SENWNW	24	11N	14W	GR			
76G 211433 00	ACTV	USE	ST		12/31/1878	W2	36	11N	14W	GR		ANTELOPE CREEK	RADTKE RANCH LLC
76G 90378 00	ACTV	DECREE	IR	2.50 CFS	07/12/1880	SWNWSE	8	5N	10W	DL		ANTELOPE CREEK	SWAN, JIM SWAN, JOHN L
76G 108696 00	ACTV	FILED	ST		06/17/1885	NWNW	24	11N	14W	GR		ANTELOPE CREEK	JONAS, GEORGE S
76G 108695 00	ACTV	FILED	ST		06/17/1885	E2SE	35	11N	14W	GR		ANTELOPE CREEK	BOUCHEE, BILL & PHYLLIS REV TRUST DTD 7/9/2020 JONAS, GEORGE S
76G 30131513	ACTV	USE	ST		06/06/1887	NESESE	15	11N	14W	GR		ANTELOPE CREEK	MARLETTO, ANTHONY L FAMILY REVOCABLE TRUST
76G 30113150	ACTV	USE	ST		11/21/1891	W2NW	36	11N	14W	GR		ANTELOPE CREEK	MONTANA STATE BOARD OF LAND COMMISSIONERS
76G 91971 00	ACTV	DECREE	IR	112.00 GPM	05/31/1894	SWSESE	2	5N	11W	DL		ANTELOPE CREEK	CROW CREEK VALLEY HAY AND CATTLE RANCH LLC
76G 91968 00	ACTV	USE	IR		06/20/1897	SWSWNW	2	5N	11W	DL		ANTELOPE CREEK	CROW CREEK VALLEY HAY AND CATTLE RANCH LLC
76G 91970 00	ACTV	USE	IR		06/20/1897	SWNESW	2	5N	11W	DL		ANTELOPE CREEK	CROW CREEK VALLEY HAY AND CATTLE RANCH LLC
76G 131569 00	ACTV	USE	IR	3.75 CFS	07/15/1900	NESW	25	11N	14W	GR		ANTELOPE CREEK	RADTKE FAMILY LP
						SESENW	25	11N	14W	GR			
76G 91160 00	ACTV	DECREE	IR	112.00 GPM	04/01/1925	NENENW	12	5N	11W	DL		ANTELOPE CREEK	JOHNSON, JAMIE L JOHNSON, WADE R
76G 133192 00	ACTV	FILED	IR	112.20 GPM	10/08/1954	NESESW	2	10N	14W	GR		ANTELOPE CREEK	MCGOWAN RANCH
76G 91163 00	ACTV	USE	ST		01/31/1966	N2NE	12	5N	11W	DL		ANTELOPE CREEK	JOHNSON, JAMIE L
						NWSWNW	7	5N	10W	DL			JOHNSON, WADE R
76G 91166 00	ACTV	USE	ST	2.00 GPM	09/13/1968	SWSWSW	1	5N	11W	DL		ANTELOPE CREEK	JOHNSON, JAMIE L
													JOHNSON, WADE R
76G 108713 00	WDRN	FILED	MN									ANTELOPE CREEK	JONAS, GEORGE S
76G 211428 00	DISS	USE	ST									ANTELOPE CREEK	RADTKE RANCH LLC

## DEPARTMENT OF NATURAL RESOURCES AND CONSERVATION

## PRELIMINARY

## CLARK FORK RIVER ABOVE BLACKFOOT RIVER (BASIN 76G)

## LIST OF CLAIMS BY SOURCE AND ENFORCEABLE PRIORITY DATE

TRIBUTARY VALUES: MP= Manmade Pit, NP=Natural Pit, SD=Secondary Diversion, SI=Subirrigation, SP=Spring, WS=Waste & Seepage, UT=Unnamed Tributary

WATER RIGHT #	VERSION STATUS	HISTORICAL TYPE	USE	FLOW RATE	ENFORCEABLE PRIORITY DATE	POINT OF DIVERSION					TRIBUTARY	SOURCE NAME	OWNER NAME
						QTR	SEC	TWP	RGE	CNTY			
76G 127805 00	ACTV	DECREE	IR	89.76 GPM	06/30/1874	NESWNW	7	5N	10W	DL	SP	ANTELOPE CREEK	PASHA, CAROLYN I PASHA, LARRY D VIOLETTE, SHARON I
76G 127807 00	ACTV	DECREE	DM	30.00 GPM	06/30/1874	SESWNE	7	5N	10W	DL	SP	ANTELOPE CREEK	PASHA, CAROLYN I PASHA, LARRY D VIOLETTE, SHARON I
76G 211424 00	ACTV	USE	ST		12/31/1878	SE	26	11N	14W	GR	SP	ANTELOPE CREEK	RADTKE FAMILY LP
76G 211435 00	ACTV	USE	ST		12/31/1878	NE	26	11N	14W	GR	SP	ANTELOPE CREEK	RADTKE FAMILY LP
76G 211436 00	ACTV	USE	ST		12/31/1880	NE	31	11N	13W	GR	SP	ANTELOPE CREEK	RADTKE FAMILY LP
76G 211437 00	ACTV	USE	ST		12/31/1883	SE	31	11N	13W	GR	SP	ANTELOPE CREEK	RADTKE FAMILY LP
76G 211430 00	ACTV	USE	ST		12/31/1887	SE	19	11N	13W	GR	SP	ANTELOPE CREEK	RADTKE FAMILY LP
76G 91965 00	ACTV	USE	ST		05/15/1894	NESWNW	1	5N	11W	DL	SP	ANTELOPE CREEK	CROW CREEK VALLEY HAY AND CATTLE RANCH LLC
76G 91967 00	ACTV	USE	DM	4.00 GPM	05/31/1897	SESWSE	2	5N	11W	DL	SP	ANTELOPE CREEK	CROW CREEK VALLEY HAY AND CATTLE RANCH LLC
76G 30104192	ACTV	USE	ST	35.00 GPM	05/08/1917	NESENW	6	10N	13W	GR	SP	ANTELOPE CREEK	PETERSON, RANDY M PETERSON, SUSAN J
76G 30104190	ACTV	USE	ST	35.00 GPM	09/26/1917	SWSWSW	6	10N	13W	GR	SP	ANTELOPE CREEK	PETERSON, RANDY M PETERSON, SUSAN J
76G 91168 00	ACTV	FILED	DM	27.00 GPM	06/17/1918	NENENW	12	5N	11W	DL	SP	ANTELOPE CREEK	JOHNSON, JAMIE L JOHNSON, WADE R
76G 30104196	ACTV	FILED	ST	35.00 GPM	03/31/1935	NWSESE	6	10N	13W	GR	SP	ANTELOPE CREEK	PETERSON, RANDY M PETERSON, SUSAN J
76G 30104239	ACTV	USE	ST	35.00 GPM	07/09/1958	NWSWNE	1	10N	14W	GR	SP	ANTELOPE CREEK	PHOENIX DEVELOPMENT COMPANY LLC
76G 30109132	ACTV	FILED	ST		12/31/1963	S2SWSW	20	11N	13W	GR	SP	ANTELOPE CREEK	WILLOW VIEW RANCH LIMITED PARTNERSHIP

DEPARTMENT OF NATURAL RESOURCES AND CONSERVATION

PRELIMINARY

CLARK FORK RIVER ABOVE BLACKFOOT RIVER (BASIN 76G)

LIST OF CLAIMS BY SOURCE AND ENFORCEABLE PRIORITY DATE

TRIBUTARY VALUES: MP= Manmade Pit, NP=Natural Pit, SD=Secondary Diversion, SI=Subirrigation, SP=Spring, WS=Waste & Seepage, UT=Unnamed Tributary

WATER RIGHT #	VERSION STATUS	HISTORICAL TYPE	USE	FLOW RATE	ENFORCEABLE PRIORITY DATE	POINT OF DIVERSION					TRIBUTARY	SOURCE NAME	OWNER NAME
						QTR	SEC	TWP	RGE	CNTY			
76G 30109133	ACTV	FILED	ST		12/31/1963	NESWSW	29	11N	13W	GR	SP	ANTELOPE CREEK	WILLOW VIEW RANCH LIMITED PARTNERSHIP
76G 127804 00	<b>WDRN</b>	<b>DECREE</b>	IR								SP	ANTELOPE CREEK	PASHA, CAROLYN I PASHA, LARRY D VIOLETTE, SHARON I
76G 211438 00	ACTV	USE	ST			SW	31	11N	13W	GR	SP	ANTELOPE CREEK	RADTKE FAMILY LP
76G 211434 00	ACTV	USE	ST		12/31/1878	NE	25	11N	14W	GR	UT	ANTELOPE CREEK	RADTKE FAMILY LP
76G 108697 00	ACTV	FILED	ST		06/06/1887	SE	23	11N	14W	GR	UT	ANTELOPE CREEK	JONAS, GEORGE S
76G 211431 00	ACTV	USE	ST		12/31/1887	SE	25	11N	14W	GR	UT	ANTELOPE CREEK	RADTKE FAMILY LP
76G 30104195	ACTV	USE	ST		05/08/1917	NWNWNW	6	10N	13W	GR	UT	ANTELOPE CREEK	PETERSON, RANDY M PETERSON, SUSAN J
76G 30104241	ACTV	USE	ST		07/09/1958	NENW	1	10N	14W	GR	UT	ANTELOPE CREEK	PHOENIX DEVELOPMENT COMPANY LLC
						SWNWNE	1	10N	14W	GR			
						S2NE	1	10N	14W	GR			
						NENESE	1	10N	14W	GR			
76G 108703 00	<b>WDRN</b>	<b>FILED</b>	IR								UT	ANTELOPE CREEK	JONAS, GEORGE S
76G 211438 00	ACTV	USE	ST				30	11N	13W	GR	UT	ANTELOPE CREEK	RADTKE FAMILY LP
76G 211439 00	ACTV	USE	ST			W2	31	11N	13W	GR	UT	ANTELOPE CREEK	RADTKE FAMILY LP
76G 132370 00	ACTV	DECREE	IR	394.94 GPM	12/01/1865	NWSWSW	32	8N	8W	PW	SD	BAGGS CREEK	MCQUEARY LIMITED PARTNERSHIP
						NWSESE	31	8N	8W	PW			
						NESWSW	32	8N	8W	PW			
						NENENW	5	7N	8W	PW			

DEPARTMENT OF NATURAL RESOURCES AND CONSERVATION

PRELIMINARY

CLARK FORK RIVER ABOVE BLACKFOOT RIVER (BASIN 76G)

LIST OF CLAIMS BY SOURCE AND ENFORCEABLE PRIORITY DATE

TRIBUTARY VALUES: MP= Manmade Pit, NP=Natural Pit, SD=Secondary Diversion, SI=Subirrigation, SP=Spring, WS=Waste & Seepage, UT=Unnamed Tributary

WATER RIGHT #	VERSION STATUS	HISTORICAL TYPE	USE	FLOW RATE	ENFORCEABLE PRIORITY DATE	POINT OF DIVERSION					TRIBUTARY	SOURCE NAME	OWNER NAME
						QTR	SEC	TWP	RGE	CNTY			
76G 132368 00	ACTV	DECREE	IR	1.50 CFS	04/01/1871	NWSWSW	32	8N	8W	PW	SD	BAGGS CREEK	MCQUEARY LIMITED PARTNERSHIP
						NENENW	5	7N	8W	PW			
						NWSESE	31	8N	8W	PW			
						NESWSW	32	8N	8W	PW			
76G 50887 00	ACTV	USE	ST		06/01/1874	E2	34	8N	8W	PW		BAGGS CREEK	USA (DEPT OF AGRICULTURE FOREST SERVICE)
						N2NENE	1	7N	8W	PW			
						NW	3	7N	8W	PW			
						W2	30	8N	7W	PW			
						W2	31	8N	7W	PW			
						SW	34	8N	8W	PW			
							35	8N	8W	PW			
	36	8N	8W	PW									
76G 44355 00	ACTV	DECREE	ST		03/01/1883	S2NW	4	7N	8W	PW		BAGGS CREEK	ARAGON, ELAINA L LUPHER, SHARON L
						NE	5	7N	8W	PW			
						NENW	5	7N	8W	PW			
76G 44356 00	ACTV	DECREE	IR	2.50 CFS	03/01/1883	SWSENW	4	7N	8W	PW		BAGGS CREEK	ARAGON, ELAINA L LUPHER, SHARON L
76G 44354 00	ACTV	DECREE	ST		03/01/1884	W2	5	7N	8W	PW		BAGGS CREEK	ARAGON, ELAINA L LUPHER, SHARON L
76G 132369 00	ACTV	DECREE	IR	1.63 CFS	04/01/1890	NWSWSW	32	8N	8W	PW		BAGGS CREEK	MCQUEARY LIMITED PARTNERSHIP
						NENENW	5	7N	8W	PW			
						NWSESE	31	8N	8W	PW			
						NESWSW	32	8N	8W	PW			
76G 30130222	ACTV	USE	ST		06/10/1904	S2SENE	4	7N	8W	PW		BAGGS CREEK	APPLEGATE, SHARON APPLEGATE, WILLIAM J
						SWSESW	32	8N	8W	PW			
76G 132363 00	ACTV	USE	IR	29.34 CFS	03/03/1906	NENENW	5	7N	8W	PW		BAGGS CREEK	MCQUEARY LIMITED PARTNERSHIP
						NWSESE	31	8N	8W	PW			
						SWSESW	32	8N	8W	PW			

-----

## DEPARTMENT OF NATURAL RESOURCES AND CONSERVATION

## PRELIMINARY

## CLARK FORK RIVER ABOVE BLACKFOOT RIVER (BASIN 76G)

## LIST OF CLAIMS BY SOURCE AND ENFORCEABLE PRIORITY DATE

TRIBUTARY VALUES: MP= Manmade Pit, NP=Natural Pit, SD=Secondary Diversion, SI=Subirrigation, SP=Spring, WS=Waste & Seepage, UT=Unnamed Tributary

WATER RIGHT #	VERSION STATUS	HISTORICAL TYPE	USE	FLOW RATE	ENFORCEABLE PRIORITY DATE	POINT OF DIVERSION					TRIBUTARY	SOURCE NAME	OWNER NAME
						QTR	SEC	TWP	RGE	CNTY			
76G 50885 00	ACTV	USE	ST	0.01 CFS	06/01/1874	SENWSW	30	8N	7W	PW	SP	BAGGS CREEK	USA (DEPT OF AGRICULTURE FOREST SERVICE)
76G 50886 00	ACTV	USE	ST	0.01 CFS	06/01/1874	SWSWNE	30	8N	7W	PW	SP	BAGGS CREEK	USA (DEPT OF AGRICULTURE FOREST SERVICE)
76G 91346 00	ACTV	USE	ST		11/20/1928	SWNESW	25	8N	8W	PW	SP	BAGGS CREEK	MCQUEARY, DAN A MCQUEARY, MICHELE A
76G 50888 00	ACTV	USE	ST		06/01/1874	SESENE	8	7N	7W	PW	UT	BAGGS CREEK	USA (DEPT OF AGRICULTURE FOREST SERVICE)
76G 50889 00	ACTV	USE	ST		06/01/1874	W2SW	8	7N	7W	PW	UT	BAGGS CREEK	USA (DEPT OF AGRICULTURE FOREST SERVICE)
76G 90398 00	ACTV	USE	ST		06/15/1927	SWSW S2S2SE	25 26	8N 8N	8W 8W	PW PW	UT	BAGGS CREEK	APPLEGATE, WILLIAM MICHAEL
76G 30137556	ACTV	USE	ST		04/01/1909	N2 S2	31 29	12N 12N	14W 14W	GR GR		BALDY GULCH	WEAVER FAMILY LLLP
76G 30137556	ACTV	USE	ST		04/01/1909	NWSWNE SESENE SESESW SWNE	31 31 29 31	12N 12N 12N 12N	14W 14W 14W 14W	GR GR GR GR	UT	BALDY GULCH	WEAVER FAMILY LLLP
76G 90815 00	ACTV	DECREE	IR	1.25 CFS	07/01/1887		27	11N	8W	PW		BALLARAT CREEK	GRAVELEY SIMMENTAL RANCH CO
76G 90821 00	ACTV	DECREE	ST		07/01/1887		27	11N	8W	PW		BALLARAT CREEK	GRAVELEY SIMMENTAL RANCH CO
76G 37782 00	ACTV	DECREE	IR	1.88 CFS	09/24/1888	SWSWNE	34	11N	8W	PW		BALLARAT CREEK	MCINTOSH, JILL M MCINTOSH, WILLIAM L
76G 91259 00	ACTV	DECREE	IR	1.00 CFS	06/04/1898	SESWNW	34	11N	8W	PW		BALLARAT CREEK	MCINTOSH, WILLIAM L
76G 91260 00	ACTV	DECREE	IR	170.60 GPM	07/05/1898	SESWNW	34	11N	8W	PW		BALLARAT CREEK	MCINTOSH, WILLIAM L
76G 91247 00	ACTV	USE	ST		06/01/1902	SESWNW	34	11N	8W	PW		BALLARAT CREEK	MCINTOSH, WILLIAM L



## DEPARTMENT OF NATURAL RESOURCES AND CONSERVATION

## PRELIMINARY

## CLARK FORK RIVER ABOVE BLACKFOOT RIVER (BASIN 76G)

## LIST OF CLAIMS BY SOURCE AND ENFORCEABLE PRIORITY DATE

TRIBUTARY VALUES: MP= Manmade Pit, NP=Natural Pit, SD=Secondary Diversion, SI=Subirrigation, SP=Spring, WS=Waste & Seepage, UT=Unnamed Tributary

WATER RIGHT #	VERSION STATUS	HISTORICAL TYPE	USE	FLOW RATE	ENFORCEABLE PRIORITY DATE	POINT OF DIVERSION					TRIBUTARY	SOURCE NAME	OWNER NAME
						QTR	SEC	TWP	RGE	CNTY			
76G 102993 00	ACTV	USE	ST		05/01/1903	NENESE	22	11N	8W	PW		BALLARAT CREEK	QUIGLEY, BRIAN J QUIGLEY, JAMES C
76G 30119649	ACTV	USE	ST		05/04/1910	NW	23	11N	8W	PW		BALLARAT CREEK	GRAVELEY BLACK MOUNTAIN RANCH LLC
						NWNE	23	11N	8W	PW			
76G 30113284	ACTV	USE	ST		07/29/1909	SW	2	10N	8W	PW	SP	BALLARAT CREEK	GRAVELEY BLACK MOUNTAIN RANCH LLC
76G 92212 00	ACTV	USE	ST		04/20/1934	NWNE	23	11N	8W	PW	SP	BALLARAT CREEK	GRAVELEY, CLIFFORD E
76G 126473 00	SEVR	FILED	IR	18.75 CFS	07/15/1892							BARKER CREEK	ARCO ENVIRONMENTAL REMEDIATION LLC
76G 126471 00	SEVR	FILED	IR	17.55 CFS	02/15/1898						SD	BARKER CREEK	ARCO ENVIRONMENTAL REMEDIATION LLC
76G 91234 00	ACTV	USE	DM	20.00 GPM	08/08/1928	NWSWNW	28	5N	12W	DL		BARKER CREEK	HRD PROPERTIES LLC
76G 91233 00	ACTV	USE	PG	3.00 CFS	08/01/1929	NWSWNW	28	5N	12W	DL		BARKER CREEK	HRD PROPERTIES LLC
76G 133174 00	ACTV	USE	DM	25.00 GPM	09/30/1933	SESENE	29	5N	12W	DL		BARKER CREEK	HOLLINDER, LARRY L
76G 212705 00	ACTV	USE	DM	15.00 GPM	06/30/1973	NWSWNW	28	5N	12W	DL		BARKER CREEK	CHISHOLM, DAVID R CHISHOLM, SALLY ANN R
76G 126657 00	<b>WDRN</b>	<b>FILED</b>	IR									BARKER CREEK	BUTTE-SILVER BOW COUNTY
76G 126678 00	<b>DISS</b>	<b>FILED</b>	IR									BARKER CREEK	DEMERS, DENNIS DEMERS, SHARON EIGHORN, JESS
76G 50832 00	ACTV	USE	ST	0.01 CFS	06/01/1874	SWNWSW	7	5N	8W	DL		BARREL SPRINGS	USA (DEPT OF AGRICULTURE FOREST SERVICE)
76G 30131641	ACTV	USE	ST	30.00 GPM	06/01/1874	SWNWSW	7	5N	8W	DL		BARREL SPRINGS	2-BAR RANCH LIMITED PARTNERSHIP
76G 195450 00	ACTV	USE	MN	1.25 CFS	08/13/1868	NWSWNE	31	1N	7W	SB		BASIN CREEK	BUTTE HIGHLANDS JV LLC

76G 17062 00	ACTV	DECREE	MC	24.66 CFS	11/20/1868	NESWNW	12	1N	8W	SB	BASIN CREEK	BUTTE-SILVER BOW COUNTY
76G 7779 00	ACTV	DECREE	IR	1.75 CFS	12/31/1878	SWSESE	24	2N	8W	SB	BASIN CREEK	GOZDEN-MCDERMOTT CATTLE COMPANY LLC
76G 7780 00	ACTV	DECREE	ST		12/31/1878	SE	24	2N	8W	SB	BASIN CREEK	GOZDEN-MCDERMOTT CATTLE COMPANY LLC
						NWNENE	25	2N	8W	SB		
						E2SE	24	2N	8W	SB		
76G 91251 00	ACTV	USE	ST		12/31/1880	S2S2	32	11N	7W	PW	BASIN CREEK	MCINTOSH, WILLIAM L
						SENESE	32	11N	7W	PW		
76G 49900 00	ACTV	FILED	IR	94.24 GPM	07/27/1889	NWSWNE	25	2N	8W	SB	BASIN CREEK	WOLD, GARY
76G 92213 00	ACTV	USE	IR	72.25 GPM	12/31/1889	NENWSE	8	2N	7W	SB	BASIN CREEK	HAFER, CARL ESTATE OF
76G 30050400	ACTV	USE	IR	1.00 CFS	12/31/1889	NENWSE	8	2N	7W	SB	BASIN CREEK	HAFER, CHRIS HAFER, TORI
76G 30117002	ACTV	USE	ST		04/01/1904	NWSWSW	1	1N	8W	SB	BASIN CREEK	DAVIDSON, JOHN G
						E2NENE	2	1N	8W	SB		DAVIDSON, KIMBERLY JAYNE S
						SENE	2	1N	8W	SB		
						NESE	2	1N	8W	SB		
						NWNWNW	1	1N	8W	SB		
						SWSWSW	36	2N	8W	SB		
						W2NWSW	1	1N	8W	SB		
76G 51779 00	ACTV	USE	ST		06/01/1906	E2SW	28	11N	7W	PW	BASIN CREEK	USA (DEPT OF AGRICULTURE FOREST SERVICE)
						SESENW	28	11N	7W	PW		
76G 30128689	ACTV	USE	ST		05/06/1910	SESESW	25	2N	8W	SB	BASIN CREEK	ANDERSON, NORMA J
						W2SWNE	25	2N	8W	SB		RICKER, JAMES K
						NENESW	25	2N	8W	SB		
76G 92057 00	ACTV	USE	ST		12/31/1937	N2SWSW	17	2N	7W	SB	BASIN CREEK	NAZER, JARED O'BRIEN, MORGAN
76G 92058 00	ACTV	USE	IR	80.78 GPM	12/31/1937	NWSWSW	17	2N	7W	SB	BASIN CREEK	NAZER, JARED O'BRIEN, MORGAN
76G 30121290	ACTV	USE	ST		05/23/1939	E2NW	33	11N	7W	PW	BASIN CREEK	HARRISON & HARRISON FARMS LLP
						N2SW	33	11N	7W	PW		
						SENESE	32	11N	7W	PW		
76G 123343 00	ACTV	USE	IR	1.09 CFS	08/01/1954	NW	32	3N	7W	SB	BASIN CREEK	BARTOLETTI, KAY BARTOLETTI, MIKE
76G 116509 00	ACTV	USE	IR	85.27 GPM	07/01/1966	NWSWNE	25	2N	8W	SB	BASIN CREEK	ANDERSON, NORMA J
						NWNWSE	25	2N	8W	SB		RICKER, JAMES K

## DEPARTMENT OF NATURAL RESOURCES AND CONSERVATION

## PRELIMINARY

## CLARK FORK RIVER ABOVE BLACKFOOT RIVER (BASIN 76G)

## LIST OF CLAIMS BY SOURCE AND ENFORCEABLE PRIORITY DATE

TRIBUTARY VALUES: MP= Manmade Pit, NP=Natural Pit, SD=Secondary Diversion, SI=Subirrigation, SP=Spring, WS=Waste & Seepage, UT=Unnamed Tributary

WATER RIGHT #	VERSION STATUS	HISTORICAL TYPE	USE	FLOW RATE	ENFORCEABLE PRIORITY DATE	POINT OF DIVERSION					TRIBUTARY	SOURCE NAME	OWNER NAME	
						QTR	SEC	TWP	RGE	CNTY				
76G 91431 00	ACTV	USE	ST		12/31/1900		NENW	32	11N	7W	PW	SP	BASIN CREEK	HARRISON & HARRISON FARMS LLP
76G 91432 00	ACTV	USE	ST		12/31/1900		NWNW	33	11N	7W	PW	SP	BASIN CREEK	HARRISON & HARRISON FARMS LLP
76G 91433 00	ACTV	USE	ST		12/31/1900		SWNWSW	33	11N	7W	PW	SP	BASIN CREEK	HARRISON & HARRISON FARMS LLP
76G 50707 00	ACTV	USE	ST	0.01 CFS	04/12/1906		NWSESW	26	2N	8W	SB	SP	BASIN CREEK	USA (DEPT OF AGRICULTURE FOREST SERVICE)
76G 50738 00	ACTV	USE	ST		04/12/1906		NWNENW	31	1N	7W	SB	SP	BASIN CREEK	USA (DEPT OF AGRICULTURE FOREST SERVICE)
76G 30128875	ACTV	USE	ST		05/06/1910		SESENW	25	2N	8W	SB	SP	BASIN CREEK	ANDERSON, NORMA J RICKER, JAMES K
76G 91282 00	ACTV	USE	ST		03/14/1917		SENWNW	29	2N	7W	SB	SP	BASIN CREEK	MILANOVICH, PHILIP J
76G 91283 00	ACTV	USE	ST		03/14/1917		NENENE	30	2N	7W	SB	SP	BASIN CREEK	MILANOVICH, PHILIP J
76G 91284 00	ACTV	USE	ST		03/14/1917		NENENE	30	2N	7W	SB	SP	BASIN CREEK	MILANOVICH, PHILIP J
76G 91286 00	ACTV	USE	ST		03/14/1917		NWNWNW	29	2N	7W	SB	SP	BASIN CREEK	MILANOVICH, PHILIP J
76G 50730 00	ACTV	USE	DM	4.48 GPM	06/01/1937		NWSESW	2	1N	8W	SB	SP	BASIN CREEK	USA (DEPT OF AGRICULTURE FOREST SERVICE)
76G 30128400	ACTV	FILED	ST		12/31/1941		SENWSW	25	2N	8W	SB	SP	BASIN CREEK	SETTERSTROM, RICHARD D
76G 30128401	ACTV	FILED	ST	1.00 GPM	09/30/1957		NWNWSE	25	2N	8W	SB	SP	BASIN CREEK	SETTERSTROM, RICHARD D
76G 30128402	ACTV	FILED	ST		09/30/1957		NWNESE	25	2N	8W	SB	SP	BASIN CREEK	SETTERSTROM, RICHARD D
76G 7780 00	ACTV	DECREE	ST		12/31/1878		SWSWNE	24	2N	8W	SB	UT	BASIN CREEK	GOZDEN-MCDERMOTT CATTLE COMPANY LLC
							N2	24	2N	8W	SB			
							W2	24	2N	8W	SB			
76G 52674 00	ACTV	USE	ST		04/12/1906		S2S2	2	1N	8W	SB	UT	BASIN CREEK	USA (DEPT OF AGRICULTURE FOREST SERVICE)
76G 90810 00	ACTV	USE	IR	394.94 GPM	12/31/1932		E2NW	19	2N	7W	SB	UT	BASIN CREEK	GOZDEN-MCDERMOTT CATTLE COMPANY LLC
76G 30147064	ACTV	USE	ST		07/23/1965		E2NWSE	30	2N	7W	SB	UT	BASIN CREEK	BARTOLETTI, KAY BARTOLETTI, MIKE

DEPARTMENT OF NATURAL RESOURCES AND CONSERVATION

PRELIMINARY

CLARK FORK RIVER ABOVE BLACKFOOT RIVER (BASIN 76G)

LIST OF CLAIMS BY SOURCE AND ENFORCEABLE PRIORITY DATE

TRIBUTARY VALUES: MP= Manmade Pit, NP=Natural Pit, SD=Secondary Diversion, SI=Subirrigation, SP=Spring, WS=Waste & Seepage, UT=Unnamed Tributary

WATER RIGHT #	VERSION STATUS	HISTORICAL TYPE	USE	FLOW RATE	ENFORCEABLE PRIORITY DATE	POINT OF DIVERSION					TRIBUTARY	SOURCE NAME	OWNER NAME
						QTR	SEC	SEC	TWP	RGE			
76G 30147065	ACTV	USE	ST		07/23/1965	SWNE	30	2N	7W	SB	UT	BASIN CREEK	BARTOLETTI, KAY BARTOLETTI, MIKE
76G 91112 00	ACTV	USE	ST		03/05/1968	NESENW	1	1N	8W	SB	UT	BASIN CREEK	KINDRED, DON L KINDRED, JEANE A KINDRED-MAHONEY, KAREN
76G 107946 00	ACTV	FILED	ST		03/20/1940	SENW	14	11N	16W	GR		BATEMAN CREEK	CAMPBELL, LISA CAMPBELL, ROGER
76G 115711 00	ACTV	USE	ST		06/15/1963	SESWSE	29	11N	15W	GR		BATEMAN CREEK	USA (DEPT OF AGRICULTURE FOREST SERVICE)
						NE	31	11N	15W	GR			
						E2E2	29	11N	15W	GR			
76G 30110767	ACTV	USE	ST		06/15/1963	N2SW	21	11N	15W	GR		BATEMAN CREEK	MEDICINE TREE RANCH LLC
76G 126285 00	ACTV	USE	MN	175.00 GPM	08/24/1869	S2	4	12N	14W	GR		BEAR CREEK	MACE, GINA M MACE, KIRK D MACE, MARK A MACE, MIRIAM E MACE, ORVAL E MACE, RONDA J SHEPARD, CHUCK WATKINS, JUNE WATKINS, STAN WATKINS, WILBUR
						SE	5	12N	14W	GR			
76G 108694 00	ACTV	DECREE	ST		04/30/1871	NWSW	11	11N	14W	GR		BEAR CREEK	BEARMOUTH SPRING RANCH LLC
76G 108707 00	ACTV	DECREE	IR	1.50 CFS	04/30/1871	SWSWNW	11	11N	14W	GR		BEAR CREEK	BEARMOUTH SPRING RANCH LLC

DEPARTMENT OF NATURAL RESOURCES AND CONSERVATION

PRELIMINARY

CLARK FORK RIVER ABOVE BLACKFOOT RIVER (BASIN 76G)

LIST OF CLAIMS BY SOURCE AND ENFORCEABLE PRIORITY DATE

TRIBUTARY VALUES: MP= Manmade Pit, NP=Natural Pit, SD=Secondary Diversion, SI=Subirrigation, SP=Spring, WS=Waste & Seepage, UT=Unnamed Tributary

WATER RIGHT #	VERSION STATUS	HISTORICAL TYPE	USE	FLOW RATE	ENFORCEABLE PRIORITY DATE	POINT OF DIVERSION					TRIBUTARY	SOURCE NAME	OWNER NAME
						QTR	SEC	SEC	TWP	RGE			
76G 136930 00	ACTV	USE	MN	2.50 CFS	07/24/1894		3	11N	14W	GR	BEAR CREEK	FOSTER, DANIEL V	
						NE	10	11N	14W	GR		FOSTER, JENA	
						SE	4	12N	14W	GR		GRAIG, SHERRIE A	
						E2	9	12N	14W	GR		HANNA FAMILY TRUST	
						SW	10	12N	14W	GR		HANNA, SALLY A	
							15	12N	14W	GR		HELLGATE EQUIPMENT LLC	
							22	12N	14W	GR		JOHNSON, BILLY J	
						W2	27	12N	14W	GR		JOHNSON, DIANE L	
						W2	34	12N	14W	GR		KOMBEREC, CHARLES R	
						E2SE	28	12N	14W	GR		KOMBEREC, ERIC R	
												NYLUND, ROBERT C	
												YENTER, DANIEL H	
												YENTER, LINDA I	
76G 30141228	ACTV	USE	ST		03/16/1938	SWSE	3	11N	14W	GR	BEAR CREEK	USA (DEPT OF INTERIOR BUREAU OF LAND MGMT)	
						NWSESW	22	12N	14W	GR			
						NWNW	27	12N	14W	GR			
						NWNW	27	12N	14W	GR			
						W2SWNW	27	12N	14W	GR			
						W2SWNW	27	12N	14W	GR			
						W2NWSW	27	12N	14W	GR			
						W2SWSW	27	12N	14W	GR			
						NWSW	34	12N	14W	GR			

DEPARTMENT OF NATURAL RESOURCES AND CONSERVATION

PRELIMINARY

CLARK FORK RIVER ABOVE BLACKFOOT RIVER (BASIN 76G)

LIST OF CLAIMS BY SOURCE AND ENFORCEABLE PRIORITY DATE

TRIBUTARY VALUES: MP= Manmade Pit, NP=Natural Pit, SD=Secondary Diversion, SI=Subirrigation, SP=Spring, WS=Waste & Seepage, UT=Unnamed Tributary

WATER RIGHT #	VERSION STATUS	HISTORICAL TYPE	USE	FLOW RATE	ENFORCEABLE PRIORITY DATE	POINT OF DIVERSION					TRIBUTARY	SOURCE NAME	OWNER NAME
						QTR	SEC	TWP	RGE	CNTY			
76G 30141229	ACTV	USE	ST		03/16/1938	SWSW	10	12N	14W	GR	BEAR CREEK	USA (DEPT OF INTERIOR BUREAU OF LAND MGMT)	
						NENW	15	12N	14W	GR			
						SWSE	15	12N	14W	GR			
						SWSE	15	12N	14W	GR			
						W2SWNE	15	12N	14W	GR			
						W2NWNE	22	12N	14W	GR			
						W2SWNE	22	12N	14W	GR			
76G 30141230	ACTV	USE	ST		03/16/1938	NWSW	4	12N	14W	GR	BEAR CREEK	USA (DEPT OF INTERIOR BUREAU OF LAND MGMT)	
						E2SWSE	4	12N	14W	GR			
						NENWSE	4	12N	14W	GR			
						N2SWSW	4	12N	14W	GR			
						SESW	4	12N	14W	GR			
						SWSE	4	12N	14W	GR			
						NESE	5	12N	14W	GR			
						SESESW	5	12N	14W	GR			
						SWSE	5	12N	14W	GR			
						NWSESE	5	12N	14W	GR			
						S2NENE	9	12N	14W	GR			
						SENE	9	12N	14W	GR			
						76G 115715 00	ACTV	USE	ST				04/19/1956
E2NWNE	10	11N	14W	GR	K2M LLC								
E2E2W2	3	11N	14W	GR	MMK STILLWATER LLC								
76G 30125301	ACTV	USE	ST		05/20/1909	S2S2NE	2	11N	14W	GR	SP	BEAR CREEK	BEARMOUTH SPRING RANCH LLC
76G 30125306	ACTV	USE	ST		05/20/1909	SWNWSE	2	11N	14W	GR	SP	BEAR CREEK	BEARMOUTH SPRING RANCH LLC
76G 30125309	ACTV	USE	ST		05/20/1909	SESENW	2	11N	14W	GR	SP	BEAR CREEK	BEARMOUTH SPRING RANCH LLC
						NENESW	2	11N	14W	GR			

DEPARTMENT OF NATURAL RESOURCES AND CONSERVATION

PRELIMINARY

CLARK FORK RIVER ABOVE BLACKFOOT RIVER (BASIN 76G)

LIST OF CLAIMS BY SOURCE AND ENFORCEABLE PRIORITY DATE

TRIBUTARY VALUES: MP= Manmade Pit, NP=Natural Pit, SD=Secondary Diversion, SI=Subirrigation, SP=Spring, WS=Waste & Seepage, UT=Unnamed Tributary

WATER RIGHT #	VERSION STATUS	HISTORICAL TYPE	USE	FLOW RATE	ENFORCEABLE PRIORITY DATE	POINT OF DIVERSION					TRIBUTARY	SOURCE NAME	OWNER NAME
						QTR	SEC	TWP	RGE	CNTY			
76G 141230 00	ACTV	FILED	IN	112.20 GPM	12/29/1897	S2SE	11	11N	14W	GR	UT	BEAR CREEK	BNSF RAILWAY CO
76G 30141246	ACTV	USE	ST		03/16/1938	NWSE	9	12N	14W	GR	UT	BEAR CREEK	USA (DEPT OF INTERIOR BUREAU OF LAND MGMT)
76G 115733 00	ACTV	USE	ST		06/04/1946	N2SE	21	12N	14W	GR	UT	BEAR CREEK	WILKINSON LLC
						NWSW	22	12N	14W	GR			
76G 91648 00	ACTV	USE	ST		12/31/1882	SENE	23	10N	10W	PW	SP	BEAR GULCH	BROCK CREEK RANCH LLC
76G 21896 00	ACTV	USE	ST		04/15/1905	SWNENW	36	10N	7W	PW		BEAR LAKE	MONTANA STATE BOARD OF LAND COMMISSIONERS
76G 30144344	ACTV	USE	ST		02/06/1929	SESWSE	17	3N	10W	SB		BEAVER CREEK	MONTANA, STATE OF DEPT OF FISH WILDLIFE & PARKS
						E2NWNE	20	3N	10W	SB			
						SENE	20	3N	10W	SB			
						NESWNE	20	3N	10W	SB			
						N2NESW	21	3N	10W	SB			
						NENWSW	21	3N	10W	SB			
						NWSE	21	3N	10W	SB			
						SWSESE	21	3N	10W	SB			
						SWSE	21	3N	10W	SB			
S2SWNW	21	3N	10W	SB									
76G 44348 00	ACTV	FILED	ST		05/01/1876	SESESE	25	10N	8W	PW		BEAVER DAM CREEK	RYAN, PATRICK S
76G 44349 00	ACTV	FILED	DM	26.93 GPM	05/01/1876	SESESE	25	10N	8W	PW		BEAVER DAM CREEK	RYAN, PATRICK S
76G 108014 00	ACTV	FILED	IR	7.50 CFS	05/01/1876	SENWSE	25	10N	8W	PW		BEAVER DAM CREEK	SENECAL, JOHN P
						NESWSE	25	10N	8W	PW			
						SWSWSW	30	10N	7W	PW			
						NWNESW	25	10N	8W	PW			
76G 44347 00	ACTV	FILED	IR	85.27 GPM	12/07/1886	SESE	25	10N	8W	PW		BEAVER DAM CREEK	RYAN, PATRICK S

DEPARTMENT OF NATURAL RESOURCES AND CONSERVATION

PRELIMINARY

CLARK FORK RIVER ABOVE BLACKFOOT RIVER (BASIN 76G)

LIST OF CLAIMS BY SOURCE AND ENFORCEABLE PRIORITY DATE

TRIBUTARY VALUES: MP= Manmade Pit, NP=Natural Pit, SD=Secondary Diversion, SI=Subirrigation, SP=Spring, WS=Waste & Seepage, UT=Unnamed Tributary

WATER RIGHT #	VERSION STATUS	HISTORICAL TYPE	USE	FLOW RATE	ENFORCEABLE PRIORITY DATE	POINT OF DIVERSION					TRIBUTARY	SOURCE NAME	OWNER NAME
						QTR	SEC	TWP	RGE	CNTY			
76G 9623 00	ACTV	USE	ST		01/01/1918	N2	N2	NW				BEAVER DAM CREEK	DAVIS, JAMES D
76G 44346 00	WDRN	FILED	IR									BEAVER DAM CREEK	RYAN, ROBERT L
-----													
76G 50694 00	ACTV	USE	ST		10/03/1905							BEEFSTRAIGHT CREEK	USA (DEPT OF AGRICULTURE FOREST SERVICE)
						W2	28	3N	10W	SB			
							26	3N	10W	SB			
							27	3N	10W	SB			
76G 30144365	ACTV	USE	ST		08/06/1930	N2	29	3N	10W	SB	BEEFSTRAIGHT CREEK	MONTANA, STATE OF DEPT OF FISH WILDLIFE & PARKS	
						N2	30	3N	10W	SB			
						SWSW	19	3N	10W	SB			
						SENESE	23	3N	11W	SB			
						SWNESE	23	3N	11W	SB			
						SENWSE	23	3N	11W	SB			
						SWNWSE	23	3N	11W	SB			
						NESESW	23	3N	11W	SB			
						SESESW	23	3N	11W	SB			
						NWSWSE	23	3N	11W	SB			
						SESE	24	3N	11W	SB			
						SESESW	24	3N	11W	SB			
SWNESW	24	3N	11W	SB									
SENWSW	24	3N	11W	SB									
SWNWSE	24	3N	11W	SB									
SWNWSW	24	3N	11W	SB									
NESWSE	24	3N	11W	SB									
NWSWSE	24	3N	11W	SB									
-----													
76G 50692 00	DISS	RESERVED	DM								SP	BEEFSTRAIGHT CREEK	USA (DEPT OF AGRICULTURE FOREST SERVICE)
-----													



DEPARTMENT OF NATURAL RESOURCES AND CONSERVATION

PRELIMINARY

CLARK FORK RIVER ABOVE BLACKFOOT RIVER (BASIN 76G)

LIST OF CLAIMS BY SOURCE AND ENFORCEABLE PRIORITY DATE

TRIBUTARY VALUES: MP= Manmade Pit, NP=Natural Pit, SD=Secondary Diversion, SI=Subirrigation, SP=Spring, WS=Waste & Seepage, UT=Unnamed Tributary

WATER RIGHT #	VERSION STATUS	HISTORICAL TYPE	USE	FLOW RATE	ENFORCEABLE PRIORITY DATE	POINT OF DIVERSION					TRIBUTARY	SOURCE NAME	OWNER NAME
						QTR	SEC	TWP	RGE	CNTY			
76G 131570 00	ACTV	USE	IR	2.50 CFS	03/31/1903	SESWSE	1	10N	12W	GR	BERT CREEK	RADTKE RANCH LLC	
						NESWSE	1	10N	12W	GR			
76G 91974 00	ACTV	USE	ST		05/10/1907	NESENW	14	10N	12W	GR	BERT CREEK	LARANGO, KIM STRAND, BOBBIE	
76G 30113151	ACTV	USE	ST		03/09/1908		36	11N	12W	GR	BERT CREEK	MONTANA STATE BOARD OF LAND COMMISSIONERS	
76G 211406 00	ACTV	USE	ST			E2E2	1	10N	12W	GR	BERT CREEK	RADTKE RANCH LLC	
						S2SWSE	1	10N	12W	GR			
						SESESW	1	10N	12W	GR			
						NW	12	10N	12W	GR			
						NWSW	12	10N	12W	GR			
						NWNWNE	14	10N	12W	GR			
						SWNE	14	10N	12W	GR			
76G 30103687	ACTV	USE	DM	20.00 GPM	12/09/1885	NENENE	25	11N	12W	GR	SP	BERT CREEK	MORSE, GEORGE M
76G 114381 00	ACTV	FILED	ST		10/21/1901	SWNENW	14	11N	12W	GR	SP	BERT CREEK	MORSE, GEORGE M
76G 114383 00	ACTV	FILED	IR	34.00 GPM	10/21/1901	NESENW	14	11N	12W	GR	SP	BERT CREEK	MORSE, GEORGE M
76G 30125194	ACTV	USE	ST	20.00 GPM	06/12/1912	N2SESW	24	11N	12W	GR	SP	BERT CREEK	WITT, DUANE WITT, SANDRA
76G 30103688	ACTV	USE	ST	6.00 GPM	03/13/1916	SWSSENW	25	11N	12W	GR	SP	BERT CREEK	MORSE, GEORGE M
76G 30103690	ACTV	USE	ST	25.00 GPM	06/05/1916	SENENE	25	11N	12W	GR	SP	BERT CREEK	MORSE, GEORGE M
76G 30125191	ACTV	USE	ST	20.00 GPM	04/27/1917	NWSWSE	24	11N	12W	GR	SP	BERT CREEK	WITT, DUANE WITT, SANDRA
76G 30125192	ACTV	USE	ST	20.00 GPM	04/27/1917	SWSESW	24	11N	12W	GR	SP	BERT CREEK	WITT, DUANE WITT, SANDRA
76G 30125193	ACTV	USE	DM	20.00 GPM	04/27/1917	N2SESW	24	11N	12W	GR	SP	BERT CREEK	WITT, DUANE WITT, SANDRA

DEPARTMENT OF NATURAL RESOURCES AND CONSERVATION

PRELIMINARY

CLARK FORK RIVER ABOVE BLACKFOOT RIVER (BASIN 76G)

LIST OF CLAIMS BY SOURCE AND ENFORCEABLE PRIORITY DATE

TRIBUTARY VALUES: MP= Manmade Pit, NP=Natural Pit, SD=Secondary Diversion, SI=Subirrigation, SP=Spring, WS=Waste & Seepage, UT=Unnamed Tributary

WATER RIGHT #	VERSION STATUS	HISTORICAL TYPE	USE	FLOW RATE	ENFORCEABLE PRIORITY DATE	POINT OF DIVERSION					TRIBUTARY	SOURCE NAME	OWNER NAME
						QTR	SEC	TWP	RGE	CNTY			
76G 211407 00	ACTV	USE	ST			SE	35	11N	12W	GR	SP	BERT CREEK	RADTKE RANCH LLC
						SW	36	11N	12W	GR			
76G 211413 00	ACTV	USE	ST			NE	1	10N	12W	GR	SP	BERT CREEK	RADTKE RANCH LLC
						NW	11	10N	12W	GR			
76G 30132010	ACTV	USE	ST		12/31/1876	SESE	3	6N	11W	PW		BIELENBERG CANYON	5 ROCKIN' MS ANGUS RANCH INC
						S2SW	2	6N	11W	PW			
						NENW	11	6N	11W	PW			
						S2NE	11	6N	11W	PW			
						S2NW	12	6N	11W	PW			
						SWNE	12	6N	11W	PW			
						N2SE	12	6N	11W	PW			
76G 30132041	ACTV	USE	ST		12/31/1922	S2SE	7	6N	10W	PW		BIELENBERG CANYON	5 ROCKIN' MS ANGUS RANCH INC
						SESW	7	6N	10W	PW			
						NWSW	7	6N	10W	PW			
						SWNESW	7	6N	10W	PW			
76G 50644 00	ACTV	USE	ST	0.01 CFS	06/01/1874	NENWNW	11	6N	11W	PW	SP	BIELENBERG CANYON	USA (DEPT OF AGRICULTURE FOREST SERVICE)
76G 50645 00	ACTV	USE	ST	0.01 CFS	06/01/1874	SENESE	12	6N	11W	PW	SP	BIELENBERG CANYON	USA (DEPT OF AGRICULTURE FOREST SERVICE)
76G 91890 00	ACTV	DECREE	ST		04/01/1876	NENWNW	11	6N	11W	PW	SP	BIELENBERG CANYON	5 ROCKIN' MS ANGUS RANCH INC VANISKO RANCHES INC
76G 91916 00	ACTV	USE	ST		03/08/1933	SESENE	12	6N	11W	PW	SP	BIELENBERG CANYON	5 ROCKIN' MS ANGUS RANCH INC VANISKO RANCHES INC
76G 91918 00	ACTV	USE	ST		03/08/1933	SWNESW	7	6N	10W	PW	SP	BIELENBERG CANYON	5 ROCKIN' MS ANGUS RANCH INC

DEPARTMENT OF NATURAL RESOURCES AND CONSERVATION

PRELIMINARY

CLARK FORK RIVER ABOVE BLACKFOOT RIVER (BASIN 76G)

LIST OF CLAIMS BY SOURCE AND ENFORCEABLE PRIORITY DATE

TRIBUTARY VALUES: MP= Manmade Pit, NP=Natural Pit, SD=Secondary Diversion, SI=Subirrigation, SP=Spring, WS=Waste & Seepage, UT=Unnamed Tributary

WATER RIGHT #	VERSION STATUS	HISTORICAL TYPE	USE	FLOW RATE	ENFORCEABLE PRIORITY DATE	POINT OF DIVERSION					TRIBUTARY	SOURCE NAME	OWNER NAME
						QTR	SEC	TWP	RGE	CNTY			
76G 91928 00	ACTV	USE	ST		03/08/1933	SWNWNW	7	6N	10W	PW	SP	BIELENBERG CANYON	5 ROCKIN' MS ANGUS RANCH INC TAMCKE, DOUGLAS S TAMCKE, LENA D
76G 30132010	ACTV	USE	ST		12/31/1876	E2SW	2	6N	11W	PW	UT	BIELENBERG CANYON	5 ROCKIN' MS ANGUS RANCH INC
						NWNE	11	6N	11W	PW			
						SWSWSE	2	6N	11W	PW			
76G 30132025	ACTV	USE	ST		12/31/1876	W2SW	1	6N	11W	PW	UT	BIELENBERG CANYON	5 ROCKIN' MS ANGUS RANCH INC
						NWNW	12	6N	11W	PW			
76G 30132041	ACTV	USE	ST		12/31/1922	SWNW	7	6N	10W	PW	UT	BIELENBERG CANYON	5 ROCKIN' MS ANGUS RANCH INC
						SEW	7	6N	10W	PW			
						NWNESW	7	6N	10W	PW			
						NWNW	7	6N	10W	PW			
76G 91915 00	ACTV	USE	ST		09/30/1962	SEWSE	2	6N	11W	PW	UT	BIELENBERG CANYON	5 ROCKIN' MS ANGUS RANCH INC VANISKO RANCHES INC

DEPARTMENT OF NATURAL RESOURCES AND CONSERVATION

PRELIMINARY

CLARK FORK RIVER ABOVE BLACKFOOT RIVER (BASIN 76G)

LIST OF CLAIMS BY SOURCE AND ENFORCEABLE PRIORITY DATE

TRIBUTARY VALUES: MP= Manmade Pit, NP=Natural Pit, SD=Secondary Diversion, SI=Subirrigation, SP=Spring, WS=Waste & Seepage, UT=Unnamed Tributary

WATER RIGHT #	VERSION STATUS	HISTORICAL TYPE	USE	FLOW RATE	ENFORCEABLE PRIORITY DATE	POINT OF DIVERSION					TRIBUTARY	SOURCE NAME	OWNER NAME
						QTR	SEC	TWP	RGE	CNTY			
76G 30144443	ACTV	USE	ST		01/29/1923	NW	2	4N	12W	DL		BIG GULCH	MONTANA, STATE OF DEPT OF FISH WILDLIFE & PARKS
						NW	2	4N	12W	DL			
						NE	3	4N	12W	DL			
						NE	3	4N	12W	DL			
						NE	3	4N	12W	DL			
						NE	3	4N	12W	DL			
						NESW	3	4N	12W	DL			
						NWNWSE	3	4N	12W	DL			
						SESW	3	4N	12W	DL			
						SWSW	3	4N	12W	DL			
						E2NWNW	10	4N	12W	DL			
						NWSW	10	4N	12W	DL			
						E2SWNW	10	4N	12W	DL			
S2SESE	35	5N	12W	DL									
76G 50583 00	ACTV	USE	ST	0.01 CFS	10/03/1905	SENWSE	15	10N	15W	GR		BIG PINE SPRING	USA (DEPT OF AGRICULTURE FOREST SERVICE)
76G 127600 00	ACTV	DECREE	IR	2.50 CFS	08/20/1901	NESESW	11	6N	12W	GR		BIG POZEGA LAKE	KESLER, DAVID O
76G 91273 00	ACTV	DECREE	IR	112.20 GPM	08/20/1910	NESESW	11	6N	12W	GR		BIG POZEGA LAKE	HANSON, MARLA A HANSON, ROGER L
76G 47469 00	ACTV	USE	ST		06/05/1944	NENESE	18	11N	12W	GR		BILLY DEW SPRING	SPACKMAN, JOAN H
76G 102985 00	ACTV	FILED	ST	20.00 GPM	05/13/1887	NWSESW	3	3N	7W	JE	SP	BISON CREEK	SAYLER, FLOYD SAYLER, PATRICIA
76G 18792 00	ACTV	DECREE	IR	36.00 GPM	08/17/1885	SWSWNE	16	2N	7W	SB		BLACKTAIL CREEK	HISLOP, HENRY J HISLOP, WANDA D

## DEPARTMENT OF NATURAL RESOURCES AND CONSERVATION

## PRELIMINARY

## CLARK FORK RIVER ABOVE BLACKFOOT RIVER (BASIN 76G)

## LIST OF CLAIMS BY SOURCE AND ENFORCEABLE PRIORITY DATE

TRIBUTARY VALUES: MP= Manmade Pit, NP=Natural Pit, SD=Secondary Diversion, SI=Subirrigation, SP=Spring, WS=Waste & Seepage, UT=Unnamed Tributary

WATER RIGHT #	VERSION STATUS	HISTORICAL TYPE	USE	FLOW RATE	ENFORCEABLE PRIORITY DATE	POINT OF DIVERSION					TRIBUTARY	SOURCE NAME	OWNER NAME
						QTR	SEC	SEC	TWP	RGE			
76G 19294 00	ACTV	DECREE	IR	25.00 GPM	08/17/1885	SESWSE	16	2N	7W	SB		BLACKTAIL CREEK	PEDERSEN, LISA RADOMAN, ROBERTA F RADOMAN, THOMAS J
76G 90425 00	ACTV	DECREE	IR	65.00 GPM	08/17/1885	W2NWNE	16	2N	7W	SB		BLACKTAIL CREEK	BROCK, ROBERT J BROCK, ROSE MARIE
76G 91949 00	ACTV	DECREE	IR	337.00 GPM	08/17/1885	SWNE	21	2N	7W	SB		BLACKTAIL CREEK	HEILAND, CHRISTOPHER HEILAND, TERESA K VAINIO, MARIE O
76G 92295 00	ACTV	DECREE	IR	390.00 GPM	08/17/1885	SWNWSE	16	2N	7W	SB		BLACKTAIL CREEK	CARLSON, CURTIS R
						NWSWNE	16	2N	7W	SB	CARLSON, JENNIFER MK		
						SWSWNE	16	2N	7W	SB	CONARD, LORI		
						NWNWSE	16	2N	7W	SB	CONARD, SHAUNA CONARD, WYATT S DOWNEY, MITZI C DOWNEY, TIMOTHY J MCDOUGALL, CODY MCDOUGALL, ROBYN		
76G 92296 00	ACTV	DECREE	ST	325.00 GPM	08/17/1885	W2SWNE	16	2N	7W	SB		BLACKTAIL CREEK	CARLSON, CURTIS R
						W2NWSE	16	2N	7W	SB	CARLSON, JENNIFER MK		
						NWSWSE	16	2N	7W	SB	CONARD, LORI CONARD, SHAUNA CONARD, WYATT S DOWNEY, MITZI C DOWNEY, TIMOTHY J MCDOUGALL, CODY MCDOUGALL, ROBYN		
76G 103047 00	ACTV	DECREE	IR	27.00 GPM	08/17/1885	SESWSE	16	2N	7W	SB		BLACKTAIL CREEK	WILLIS, SHERLYN HATCH WILLIS, WILLIAM L

## DEPARTMENT OF NATURAL RESOURCES AND CONSERVATION

## PRELIMINARY

## CLARK FORK RIVER ABOVE BLACKFOOT RIVER (BASIN 76G)

## LIST OF CLAIMS BY SOURCE AND ENFORCEABLE PRIORITY DATE

TRIBUTARY VALUES: MP= Manmade Pit, NP=Natural Pit, SD=Secondary Diversion, SI=Subirrigation, SP=Spring, WS=Waste & Seepage, UT=Unnamed Tributary

WATER RIGHT #	VERSION STATUS	HISTORICAL TYPE	USE	FLOW RATE	ENFORCEABLE PRIORITY DATE	POINT OF DIVERSION					TRIBUTARY	SOURCE NAME	OWNER NAME
						QTR	SEC	TWP	RGE	CNTY			
76G 30128527	ACTV	DECREE	ST		08/17/1885	W2SWNE	16	2N	7W	SB		BLACKTAIL CREEK	PEDERSON, LISA RADOMAN, ROBERTA F RADOMAN, THOMAS J
76G 30147278	ACTV	DECREE	ST		08/17/1885	W2NWNE	16	2N	7W	SB		BLACKTAIL CREEK	BROCK, ROBERT J BROCK, ROSE MARIE
76G 91315 00	ACTV	DECREE	IR	260.00 GPM	08/17/1885	SESWSE	16	2N	7W	SB		BLACKTAIL CREEK	ADAMS, JOSEPH JOHN ADAMS, SHANNA MELTON, THOMAS M MUESKE, BARBARA
76G 30143902	ACTV	USE	ST		12/12/1888	S2NENW	4	2N	7W	SB		BLACKTAIL CREEK	HARRINGTON, DONALD P LIVING TRUST HARRINGTON, SHIRLEY D
						W2NENW	4	2N	7W	SB			
						NENWNW	4	2N	7W	SB			
						NESENW	4	2N	7W	SB			
76G 126397 00	ACTV	DECREE	IR	2.25 CFS	09/09/1891	SWNWSW	22	2N	7W	SB		BLACKTAIL CREEK	OBARO LLC
76G 40531 00	ACTV	DECREE	IR	22.00 GPM	05/01/1892	NWSWSE	9	1N	7W	SB		BLACKTAIL CREEK	REISSIG, JESSICA REISSIG, JOSHUA
76G 30143846	ACTV	USE	ST		02/07/1893	E2SW	9	2N	7W	SB		BLACKTAIL CREEK	HARRINGTON, DONALD P LIVING TRUST HARRINGTON, MARK HARRINGTON, SHIRLEY LIVING TRUST HARRINGTON-HIRSCHY, LYNN
						SENW	9	2N	7W	SB			
76G 50745 00	ACTV	USE	ST		04/12/1906	N2NE	9	1N	7W	SB		BLACKTAIL CREEK	USA (DEPT OF AGRICULTURE FOREST SERVICE)
						E2NW	9	1N	7W	SB			
76G 50746 00	ACTV	USE	ST		04/12/1906	SENE	16	1N	7W	SB		BLACKTAIL CREEK	USA (DEPT OF AGRICULTURE FOREST SERVICE)
						E2SE	16	1N	7W	SB			
						W2W2	22	1N	7W	SB			
						E2E2NE	21	1N	7W	SB			

## DEPARTMENT OF NATURAL RESOURCES AND CONSERVATION

## PRELIMINARY

## CLARK FORK RIVER ABOVE BLACKFOOT RIVER (BASIN 76G)

## LIST OF CLAIMS BY SOURCE AND ENFORCEABLE PRIORITY DATE

TRIBUTARY VALUES: MP= Manmade Pit, NP=Natural Pit, SD=Secondary Diversion, SI=Subirrigation, SP=Spring, WS=Waste & Seepage, UT=Unnamed Tributary

WATER RIGHT #	VERSION STATUS	HISTORICAL TYPE	USE	FLOW RATE	ENFORCEABLE PRIORITY DATE	POINT OF DIVERSION					TRIBUTARY	SOURCE NAME	OWNER NAME
						QTR	SEC	TWP	RGE	CNTY			
76G 91106 00	ACTV	FILED	ST		04/10/1907	NESWNE	16	1N	7W	SB		BLACKTAIL CREEK	FLAMMANG, JULIE T TUESDAY, DAVID S
76G 19953 00	ACTV	USE	ST		10/01/1926	NESESW	16	2N	7W	SB		BLACKTAIL CREEK	METZGER, RYAN P
76G 92289 00	ACTV	DECREE	IR	1.11 CFS	05/01/1930	NWSWSW	27	2N	7W	SB		BLACKTAIL CREEK	BUTTE-SILVER BOW COUNTY
						NENWNW	34	2N	7W	SB			
						NWNESW	34	2N	7W	SB			
						NWSWNW	27	2N	7W	SB			
						NWNWSE	3	1N	7W	SB			
						SESESW	34	2N	7W	SB			
76G 110688 00	ACTV	USE	IR	100.00 GPM	07/01/1956	NESENE	30	3N	7W	SB		BLACKTAIL CREEK	BUTTE-SILVER BOW COUNTY COPPER ROADS LLC COTTAGE APARTMENTS LLC
76G 90656 00	ACTV	USE	IR	1.34 CFS	12/31/1960	NESESW	29	3N	7W	SB		BLACKTAIL CREEK	BUTTE COUNTRY CLUB
						SESENE	32	3N	7W	SB			
76G 88084 00	ACTV	USE	IR	1.00 CFS	12/31/1968	SWSW	33	3N	7W	SB		BLACKTAIL CREEK	RENZ, DONALD G
76G 30143901	ACTV	USE	ST		02/06/1892	NWNWNE	4	2N	7W	SB	SP	BLACKTAIL CREEK	HARRINGTON, DONALD P LIVING TRUST HARRINGTON, SHIRLEY D
76G 183463 00	ACTV	USE	DM	15.00 GPM	06/01/1900	NWSENW	21	2N	7W	SB	SP	BLACKTAIL CREEK	HAMILTON, BENJAMIN C HAMILTON, JULIA L
76G 45251 00	ACTV	USE	ST	15.00 GPM	04/01/1906	NESWNW	14	2N	7W	SB	SP	BLACKTAIL CREEK	MCGREE FINANCE LLC
76G 45252 00	ACTV	USE	DM	15.00 GPM	04/01/1906	NESWNW	14	2N	7W	SB	SP	BLACKTAIL CREEK	MCGREE FINANCE LLC
76G 24015 00	ACTV	USE	DM	13.46 GPM	10/12/1906	NWNENE	33	3N	7W	SB	SP	BLACKTAIL CREEK	SIMON, RICHARD J
76G 50747 00	ACTV	USE	ST	4.49 GPM	07/01/1908	NENWNE	36	3N	8W	SB	SP	BLACKTAIL CREEK	USA (DEPT OF AGRICULTURE FOREST SERVICE)
76G 90692 00	ACTV	FILED	CM	30.00 GPM	01/25/1909	SWNESW	10	1N	7W	SB	SP	BLACKTAIL CREEK	CHICAGO MILWAUKEE ST PAUL & PACIFIC RR LLC

## DEPARTMENT OF NATURAL RESOURCES AND CONSERVATION

## PRELIMINARY

## CLARK FORK RIVER ABOVE BLACKFOOT RIVER (BASIN 76G)

## LIST OF CLAIMS BY SOURCE AND ENFORCEABLE PRIORITY DATE

TRIBUTARY VALUES: MP= Manmade Pit, NP=Natural Pit, SD=Secondary Diversion, SI=Subirrigation, SP=Spring, WS=Waste & Seepage, UT=Unnamed Tributary

WATER RIGHT #	VERSION STATUS	HISTORICAL TYPE	USE	FLOW RATE	ENFORCEABLE PRIORITY DATE	POINT OF DIVERSION					TRIBUTARY	SOURCE NAME	OWNER NAME
						QTR	SEC	TWP	RGE	CNTY			
76G 50744 00	ACTV	USE	RC	4.49 GPM	05/01/1912	SESWNW	22	1N	7W	SB	SP	BLACKTAIL CREEK	USA (DEPT OF AGRICULTURE FOREST SERVICE)
76G 50741 00	ACTV	USE	CM	4.49 GPM	01/01/1913	NWNWSW	2	1N	7W	SB	SP	BLACKTAIL CREEK	USA (DEPT OF AGRICULTURE FOREST SERVICE)
76G 91275 00	ACTV	USE	IR	12.50 GPM	03/14/1917	SWNWNW	29	2N	7W	SB	SP	BLACKTAIL CREEK	MILANOVICH, PHILIP J
76G 50742 00	ACTV	USE	RC	4.49 GPM	06/01/1932	SENE	3	1N	7W	SB	SP	BLACKTAIL CREEK	USA (DEPT OF AGRICULTURE FOREST SERVICE)
76G 32439 00	ACTV	USE	DM	25.00 GPM	09/18/1954	SWSE	21	2N	7W	SB	SP	BLACKTAIL CREEK	ONEILL, DANIEL J ONEILL, HELEN M
76G 90975 00	ACTV	USE	DM	15.00 GPM	07/10/1958	SWNE	20	2N	7W	SB	SP	BLACKTAIL CREEK	NAYLOR, MILO D & DOROTHY H REVOCABLE TRUST
76G 92194 00	ACTV	USE	DM	3.00 GPM	11/16/1961	SESE	21	2N	7W	SB	SP	BLACKTAIL CREEK	HAYWARD, DIANE M HAYWARD, TERRY D
76G 90651 00	ACTV	USE	ST		07/14/1965	NENE	20	2N	7W	SB	SP	BLACKTAIL CREEK	BROWN, SANDY
76G 90927 00	ACTV	FILED	IR	20.00 GPM	09/15/1967	SWSE	21	2N	7W	SB	SP	BLACKTAIL CREEK	HUGHES, DEBORAH Z
76G 90925 00	ACTV	FILED	DM	12.00 GPM	04/14/1982	SWSE	21	2N	7W	SB	SP	BLACKTAIL CREEK	HUGHES, DEBORAH Z
76G 90924 00	ACTV	FILED	ST	20.00 GPM	04/14/1982	SWSE	21	2N	7W	SB	SP	BLACKTAIL CREEK	HUGHES, DEBORAH Z
76G 30143902	ACTV	USE	ST		12/12/1888	S2NE	4	2N	7W	SB	UT	BLACKTAIL CREEK	HARRINGTON, DONALD P LIVING TRUST HARRINGTON, SHIRLEY D
76G 30143846	ACTV	USE	ST		02/07/1893	E2NE	9	2N	7W	SB	UT	BLACKTAIL CREEK	HARRINGTON, DONALD P LIVING TRUST HARRINGTON, MARK HARRINGTON, SHIRLEY LIVING TRUST HARRINGTON-HIRSCHY, LYNN
76G 30131739	ACTV	USE	ST		08/19/1895	SESE	5	1N	7W	SB	UT	BLACKTAIL CREEK	PEDERSEN, LISA A
						SWSW	4	1N	7W	SB			



DEPARTMENT OF NATURAL RESOURCES AND CONSERVATION

PRELIMINARY

CLARK FORK RIVER ABOVE BLACKFOOT RIVER (BASIN 76G)

LIST OF CLAIMS BY SOURCE AND ENFORCEABLE PRIORITY DATE

TRIBUTARY VALUES: MP= Manmade Pit, NP=Natural Pit, SD=Secondary Diversion, SI=Subirrigation, SP=Spring, WS=Waste & Seepage, UT=Unnamed Tributary

WATER RIGHT #	VERSION STATUS	HISTORICAL TYPE	USE	FLOW RATE	ENFORCEABLE PRIORITY DATE	POINT OF DIVERSION					TRIBUTARY	SOURCE NAME	OWNER NAME
						QTR	SEC	TWP	RGE	CNTY			
76G 52675 00	ACTV	USE	ST		04/12/1906	S2NWSW	9	1N	7W	SB	UT	BLACKTAIL CREEK	USA (DEPT OF AGRICULTURE FOREST SERVICE)
						SWSW	9	1N	7W	SB			
						NWNWNW	16	1N	7W	SB			
76G 52676 00	ACTV	USE	ST		04/12/1906	W2W2	16	1N	7W	SB	UT	BLACKTAIL CREEK	USA (DEPT OF AGRICULTURE FOREST SERVICE)
						NENWNW	21	1N	7W	SB			
76G 91107 00	ACTV	USE	IR	287.23 GPM	04/10/1907	NENWSE	16	1N	7W	SB	UT	BLACKTAIL CREEK	FLAMMANG, JULIE T TUESDAY, DAVID S
76G 91108 00	ACTV	USE	ST		04/10/1907	SESWNE	16	1N	7W	SB	UT	BLACKTAIL CREEK	FLAMMANG, JULIE T TUESDAY, DAVID S
76G 50743 00	ACTV	USE	RC	4.49 GPM	06/01/1908	NWSESE	28	2N	7W	SB	UT	BLACKTAIL CREEK	USA (DEPT OF AGRICULTURE FOREST SERVICE)
76G 90692 00	ACTV	FILED	CM	30.00 GPM	01/25/1909	SWNESW	10	1N	7W	SB	UT	BLACKTAIL CREEK	CHICAGO MILWAUKEE ST PAUL & PACIFIC RR LLC
76G 124805 00	ACTV	USE	ST		06/01/1962	SESWNW	3	2N	7W	SB	UT	BLACKTAIL CREEK	GREENE, CHARLENE A
76G 124806 00	ACTV	USE	IR	85.27 GPM	06/01/1962	NESWNW	3	2N	7W	SB	UT	BLACKTAIL CREEK	GREENE, CHARLENE A
76G 30131689	ACTV	USE	ST		12/31/1963	NWSWSW	34	3N	7W	SB	UT	BLACKTAIL CREEK	FARONI, EUGENE B
						NENESE	33	3N	7W	SB			FARONI, MARK HART, JULIE KRISTON, NANCY FARONI
76G 90654 00	ACTV	USE	ST		07/14/1965	NENENE	20	2N	7W	SB	UT	BLACKTAIL CREEK	BROWN, SANDY
76G 143032 00	ACTV	FILED	DM	26.93 GPM	07/07/1966	NWSESW	28	3N	7W	SB	UT	BLACKTAIL CREEK	BABCOCK, LINDSEY BABCOCK, STEVEN
76G 127538 00	ACTV	FILED	ST		03/27/1912	SESWSW	13	5N	12W	DL		BLUE EYED NELLIE GULCH	VERLANIC, JOHN K VERLANIC, KENNETH J
76G 127542 00	ACTV	FILED	IR	2.13 CFS	03/27/1912	SESWSW	13	5N	12W	DL		BLUE EYED NELLIE GULCH	VERLANIC, JOHN K VERLANIC, KENNETH J

DEPARTMENT OF NATURAL RESOURCES AND CONSERVATION

PRELIMINARY

CLARK FORK RIVER ABOVE BLACKFOOT RIVER (BASIN 76G)

LIST OF CLAIMS BY SOURCE AND ENFORCEABLE PRIORITY DATE

TRIBUTARY VALUES: MP= Manmade Pit, NP=Natural Pit, SD=Secondary Diversion, SI=Subirrigation, SP=Spring, WS=Waste & Seepage, UT=Unnamed Tributary

WATER RIGHT #	VERSION STATUS	HISTORICAL TYPE	USE	FLOW RATE	ENFORCEABLE PRIORITY DATE	POINT OF DIVERSION					TRIBUTARY	SOURCE NAME	OWNER NAME
						QTR	SEC	TWP	RGE	CNTY			
76G 90957 00	ACTV	DECREE	IR	2.50 CFS	05/01/1870	SWNESE	16	9N	11W	PW		BLUM CREEK	HANSEN, ISABELLA MINOR'S TRUST ROBERT B BLAKE & WENDY WINKLER BLAKE LIVING TRUST
76G 50601 00	ACTV	USE	ST		06/01/1874		20	9N	11W	PW		BLUM CREEK	USA (DEPT OF AGRICULTURE FOREST SERVICE)
							19	9N	11W	PW			
							24	9N	12W	GR			
76G 90943 00	ACTV	USE	ST		05/31/1918	SWSE	16	9N	11W	PW		BLUM CREEK	HANSEN, KATHLEEN
76G 90944 00	ACTV	USE	ST		05/31/1918	NESE	16	9N	11W	PW		BLUM CREEK	HANSEN, KATHLEEN
						S2NW	15	9N	11W	PW			
76G 91402 00	ACTV	FILED	IR	1.88 CFS	06/04/1918	NENW	20	9N	11W	PW		BLUM CREEK	ROBERT B BLAKE & WENDY WINKLER BLAKE LIVING TRUST
76G 91408 00	ACTV	FILED	ST		05/28/1921	NWNENW	20	9N	11W	PW		BLUM CREEK	ROBERT B BLAKE & WENDY WINKLER BLAKE LIVING TRUST
						S2	16	9N	11W	PW			
						S2S2SE	17	9N	11W	PW			WELLER, PAULA FAMILY TRUST
76G 91416 00	ACTV	FILED	IR	1.88 CFS	05/28/1921	NENW	20	9N	11W	PW		BLUM CREEK	ROBERT B BLAKE & WENDY WINKLER BLAKE LIVING TRUST
76G 127552 00	ACTV	USE	ST		08/04/1961	NWSWNE	15	9N	11W	PW		BLUM CREEK	HOGAN, FRANCIS A HOGAN, LINDA J
76G 90496 00	DISS	USE	IR									BLUM CREEK	BECK, DONALD R BECK, DONALD W
76G 50600 00	ACTV	USE	ST	0.01 CFS	06/01/1874	NWSWSW	24	9N	12W	GR	SP	BLUM CREEK	USA (DEPT OF AGRICULTURE FOREST SERVICE)
76G 146424 00	ACTV	USE	DM	20.00 GPM	11/20/1944	E2NWNW	24	9N	12W	GR	UT	BLUM CREEK	JACKSON PARK INC
76G 146425 00	ACTV	USE	ST		11/20/1944	NWNW	24	9N	12W	GR	UT	BLUM CREEK	JACKSON PARK INC
						NENW	24	9N	12W	GR			

DEPARTMENT OF NATURAL RESOURCES AND CONSERVATION

PRELIMINARY

CLARK FORK RIVER ABOVE BLACKFOOT RIVER (BASIN 76G)

LIST OF CLAIMS BY SOURCE AND ENFORCEABLE PRIORITY DATE

TRIBUTARY VALUES: MP= Manmade Pit, NP=Natural Pit, SD=Secondary Diversion, SI=Subirrigation, SP=Spring, WS=Waste & Seepage, UT=Unnamed Tributary

WATER RIGHT #	VERSION STATUS	HISTORICAL TYPE	USE	FLOW RATE	ENFORCEABLE PRIORITY DATE	POINT OF DIVERSION					TRIBUTARY	SOURCE NAME	OWNER NAME
						QTR	SEC	TWP	RGE	CNTY			
76G 127730 00	ACTV	DECREE	IR	170.54 GPM	05/01/1908	SENWSE	8	6N	8W	PW		BOOMERANG CREEK	BROKEN CIRCLE RANCH CO INC
76G 127734 00	ACTV	DECREE	IR	170.54 GPM	02/28/1914	SENWSE	8	6N	8W	PW		BOOMERANG CREEK	BROKEN CIRCLE RANCH CO INC
76G 127724 00	ACTV	DECREE	IR	282.74 GPM	07/09/1927	SENWSE	8	6N	8W	PW		BOOMERANG CREEK	BROKEN CIRCLE RANCH CO INC
76G 127736 00	ACTV	DECREE	IR	282.80 GPM	06/01/1930	SENWSE	8	6N	8W	PW		BOOMERANG CREEK	BROKEN CIRCLE RANCH CO INC
76G 127723 00	<b>DISS</b>	<b>DECREE</b>	IR									BOOMERANG CREEK	PROCK, ROY L PROCK, WANDA J
-----													
76G 90556 00	ACTV	DECREE	IR	2.08 CFS	05/06/1929	SWNWSE	31	7N	11W	PW		BOWMAN LAKES	BECK, TED R
						NESWSE	31	7N	11W	PW			
						SWSWNE	31	7N	11W	PW			
-----													
76G 91612 00	ACTV	USE	ST		12/31/1882	E2W2SE	4	10N	10W	PW		BROCK CREEK	UNRUH FAMILY TRUST
76G 30113192	ACTV	USE	ST		11/08/1889	E2E2E2	16	10N	10W	PW		BROCK CREEK	MONTANA STATE BOARD OF LAND COMMISSIONERS
76G 90878 00	ACTV	FILED	IR	15.00 CFS	11/06/1899	NWSENW	4	9N	10W	PW		BROCK CREEK	GRAVELEY LLC
						SWSENW	4	9N	10W	PW			
						NWNENW	4	9N	10W	PW			
76G 103089 00	ACTV	FILED	MN	2.23 CFS	11/06/1899	SENWSE	21	10N	10W	PW		BROCK CREEK	TC AMERICAN INC
76G 90844 00	ACTV	FILED	ST		11/25/1899	W2	4	9N	10W	PW		BROCK CREEK	GRAVELEY LLC
						W2	28	10N	10W	PW			
						E2	21	10N	10W	PW			
						W2	33	10N	10W	PW			
						NWNW	15	10N	10W	PW			
76G 91405 00	ACTV	USE	ST		01/01/1900	SWNE	4	10N	10W	PW		BROCK CREEK	DUBOIS MONTANA PARCEL 2 LLC
						SWSE	21	11N	10W	PW			DUBOIS MONTANA PARCEL 3 LLC
						W2	33	11N	10W	PW			

DEPARTMENT OF NATURAL RESOURCES AND CONSERVATION

PRELIMINARY

CLARK FORK RIVER ABOVE BLACKFOOT RIVER (BASIN 76G)

LIST OF CLAIMS BY SOURCE AND ENFORCEABLE PRIORITY DATE

TRIBUTARY VALUES: MP= Manmade Pit, NP=Natural Pit, SD=Secondary Diversion, SI=Subirrigation, SP=Spring, WS=Waste & Seepage, UT=Unnamed Tributary

WATER RIGHT #	VERSION STATUS	HISTORICAL TYPE	USE	FLOW RATE	ENFORCEABLE PRIORITY DATE	POINT OF DIVERSION					TRIBUTARY	SOURCE NAME	OWNER NAME
						QTR	SEC	TWP	RGE	CNTY			
76G 30142456	ACTV	USE	ST		03/16/1938	NWSWSW	15	11N	10W	PW		BROCK CREEK	USA (DEPT OF INTERIOR BUREAU OF LAND MGMT)
						NWNENE	21	11N	10W	PW			
						NESW	21	11N	10W	PW			
						SESENW	21	11N	10W	PW			
						E2SESW	21	11N	10W	PW			
						SWSWSE	21	11N	10W	PW			
76G 30142457	ACTV	USE	ST		03/16/1938	SWSWNW	10	10N	10W	PW		BROCK CREEK	USA (DEPT OF INTERIOR BUREAU OF LAND MGMT)
76G 115737 00	ACTV	USE	ST		04/11/1939	E2NE	9	10N	10W	PW		BROCK CREEK	DUBOIS MONTANA PARCEL 2 LLC
						E2SWNE	4	10N	10W	PW			
						W2SWSE	33	11N	10W	PW			DUBOIS MONTANA PARCEL 3 LLC
						E2W2	33	11N	10W	PW			
						SWSWSE	21	11N	10W	PW			
						NESESW	21	11N	10W	PW			
76G 90804 00	ACTV	USE	ST		04/01/1946	W2W2NE	28	11N	10W	PW		BROCK CREEK	DUBOIS MONTANA PARCEL 2 LLC
						W2NWSE	28	11N	10W	PW			
76G 30146210	ACTV	USE	ST		05/10/1957	W2SW	10	10N	10W	PW		BROCK CREEK	GARNET PROPERTIES LLC
76G 91646 00	ACTV	USE	ST		12/31/1882	NENWSE	14	10N	10W	PW	SP	BROCK CREEK	BROCK CREEK RANCH LLC
76G 90843 00	ACTV	USE	ST		04/15/1900	SESENE	15	10N	10W	PW	SP	BROCK CREEK	GRAVELEY LLC
76G 90845 00	ACTV	USE	ST		04/15/1900	SWNE	15	10N	10W	PW	SP	BROCK CREEK	GRAVELEY LLC
76G 90847 00	ACTV	USE	ST		04/15/1900	NWSE	15	10N	10W	PW	SP	BROCK CREEK	GRAVELEY LLC
76G 90848 00	ACTV	USE	ST		04/15/1900	NWSE	15	10N	10W	PW	SP	BROCK CREEK	GRAVELEY LLC
76G 90849 00	ACTV	USE	ST		04/15/1900	NESW	22	10N	10W	PW	SP	BROCK CREEK	GRAVELEY LLC
76G 90850 00	ACTV	USE	ST		04/15/1900	NESWNE	22	10N	10W	PW	SP	BROCK CREEK	GRAVELEY LLC
76G 90851 00	ACTV	USE	ST		04/15/1900	S2SE	22	10N	10W	PW	SP	BROCK CREEK	GRAVELEY LLC
76G 90852 00	ACTV	USE	ST		04/15/1900	SESESW	22	10N	10W	PW	SP	BROCK CREEK	GRAVELEY LLC
76G 90853 00	ACTV	USE	ST		04/15/1900	N2SENW	27	10N	10W	PW	SP	BROCK CREEK	GRAVELEY LLC
76G 90858 00	ACTV	USE	ST		04/15/1900	NWNE	4	9N	10W	PW	SP	BROCK CREEK	GRAVELEY LLC

DEPARTMENT OF NATURAL RESOURCES AND CONSERVATION

PRELIMINARY

CLARK FORK RIVER ABOVE BLACKFOOT RIVER (BASIN 76G)

LIST OF CLAIMS BY SOURCE AND ENFORCEABLE PRIORITY DATE

TRIBUTARY VALUES: MP= Manmade Pit, NP=Natural Pit, SD=Secondary Diversion, SI=Subirrigation, SP=Spring, WS=Waste & Seepage, UT=Unnamed Tributary

WATER RIGHT #	VERSION STATUS	HISTORICAL TYPE	USE	FLOW RATE	ENFORCEABLE PRIORITY DATE	POINT OF DIVERSION					TRIBUTARY	SOURCE NAME	OWNER NAME
						QTR	SEC	TWP	RGE	CNTY			
76G 90859 00	ACTV	USE	ST		04/15/1900	NWNW	4	9N	10W	PW	SP	BROCK CREEK	GRAVELEY, CLIFFORD E
76G 90885 00	ACTV	USE	ST		04/15/1900	NWNW	4	9N	10W	PW	SP	BROCK CREEK	WAGNER, JOHN A WAGNER, JOHN A & MARY E REVOCABLE LIVING TRUST WAGNER, MARY ELIZABETH
76G 103091 00	ACTV	USE	MN	1.78 CFS	12/31/1960	NENWNW	22	10N	10W	PW	SP	BROCK CREEK	TC AMERICAN INC
76G 210600 00	ACTV	USE	ST		12/31/1882	E2NWSE	4	10N	10W	PW	UT	BROCK CREEK	UNRUH FAMILY TRUST
76G 90846 00	ACTV	USE	ST		04/15/1900		22	10N	10W	PW	UT	BROCK CREEK	GRAVELEY LLC
76G 90854 00	ACTV	USE	ST		04/15/1900	S2S2	27	10N	10W	PW	UT	BROCK CREEK	GRAVELEY LLC
						N2	33	10N	10W	PW			
						NWNW	34	10N	10W	PW			
76G 90879 00	ACTV	USE	ST		04/15/1900	W2	27	10N	10W	PW	UT	BROCK CREEK	GRAVELEY LLC
						N2	33	10N	10W	PW			
						NWNW	34	10N	10W	PW			
76G 95795 00	ACTV	USE	ST		04/15/1900		27	10N	10W	PW	UT	BROCK CREEK	GRAVELEY LLC
						NWNW	34	10N	10W	PW			
76G 30146213	ACTV	USE	ST		05/10/1957	N2NW	3	10N	10W	PW	UT	BROCK CREEK	DIPPOLD, MARTIN J DIPPOLD, MARTIN W
						N2SWNW	3	10N	10W	PW			
76G 95796 00	ACTV	FILED	ST		11/06/1899	NWNWNW	15	10N	10W	PW		BROCK CREEK, EAST FORK	GRAVELEY LLC
76G 30142459	ACTV	USE	ST		03/16/1938	W2NESE	22	11N	10W	PW		BROCK CREEK, EAST FORK	USA (DEPT OF INTERIOR BUREAU OF LAND MGMT)
						SESE	22	11N	10W	PW			
						W2NENE	34	11N	10W	PW			
						E2NESE	34	11N	10W	PW			
						SENE	34	11N	10W	PW			
76G 115743 00	ACTV	USE	ST		06/01/1965	E2E2	27	11N	10W	PW		BROCK CREEK, EAST FORK	USA (DEPT OF INTERIOR BUREAU OF LAND MGMT)
						W2SWSW	35	11N	10W	PW			

DEPARTMENT OF NATURAL RESOURCES AND CONSERVATION

PRELIMINARY

CLARK FORK RIVER ABOVE BLACKFOOT RIVER (BASIN 76G)

LIST OF CLAIMS BY SOURCE AND ENFORCEABLE PRIORITY DATE

TRIBUTARY VALUES: MP= Manmade Pit, NP=Natural Pit, SD=Secondary Diversion, SI=Subirrigation, SP=Spring, WS=Waste & Seepage, UT=Unnamed Tributary

WATER RIGHT #	VERSION STATUS	HISTORICAL TYPE	USE	FLOW RATE	ENFORCEABLE PRIORITY DATE	POINT OF DIVERSION					TRIBUTARY	SOURCE NAME	OWNER NAME
						QTR	SEC	TWP	RGE	CNTY			
76G 90864 00	ACTV	USE	ST		04/15/1900	NWNE	15	10N	10W	PW	SP	BROCK CREEK, EAST FORK	GRAVELEY LLC
						NENW	15	10N	10W	PW			
76G 103094 00	ACTV	USE	MN	5.00 GPM	12/31/1946	SWNWNE	10	10N	10W	PW	SP	BROCK CREEK, EAST FORK	DIPPOLD, CLAUDIA J DIPPOLD, MARTIN W GARNET PROPERTIES LLC
76G 30146212	ACTV	USE	ST	2.00 GPM	05/10/1957	NENESW	11	10N	10W	PW	SP	BROCK CREEK, EAST FORK	DIPPOLD, MARTIN J DIPPOLD, MARTIN W
76G 30142465	ACTV	USE	ST		03/16/1938	SESE	10	10N	10W	PW	UT	BROCK CREEK, EAST FORK	USA (DEPT OF INTERIOR BUREAU OF LAND MGMT)
76G 49901 00	ACTV	FILED	IR	40.39 GPM	04/13/1896	SENWSW	27	3N	7W	SB		BROOKSIDE CANYON	STAACK, BRIAN STAACK, ERIN
76G 111774 00	ACTV	FILED	DM	26.93 GPM	10/30/1964	SWSESW	28	3N	7W	SB		BROOKSIDE CANYON	JOHNSON, EDWARD A JOHNSON, LUWAANA M
76G 49418 00	ACTV	DECREE	ST		12/31/1873	NESENW	7	3N	8W	SB		BROWNS GULCH	UELAND RANCHES INC UELAND, DONALD E
76G 49450 00	ACTV	DECREE	IR	701.00 GPM	12/31/1873	NESENW	7	3N	8W	SB		BROWNS GULCH	UELAND RANCHES INC
						NWSWSW	7	3N	8W	SB			UELAND, DANIEL E
						SWNWSW	12	3N	9W	SB			UELAND, DONALD E
						SWNWSE	6	3N	8W	SB			
76G 49447 00	ACTV	DECREE	IR	5.00 CFS	12/31/1874	NESENW	7	3N	8W	SB		BROWNS GULCH	UELAND RANCHES INC
						SWNWSE	6	3N	8W	SB			UELAND, DANIEL E
						NWSWSW	7	3N	8W	SB			UELAND, DONALD E
						SWNWSW	7	3N	8W	SB			

## DEPARTMENT OF NATURAL RESOURCES AND CONSERVATION

## PRELIMINARY

## CLARK FORK RIVER ABOVE BLACKFOOT RIVER (BASIN 76G)

## LIST OF CLAIMS BY SOURCE AND ENFORCEABLE PRIORITY DATE

TRIBUTARY VALUES: MP= Manmade Pit, NP=Natural Pit, SD=Secondary Diversion, SI=Subirrigation, SP=Spring, WS=Waste & Seepage, UT=Unnamed Tributary

WATER RIGHT #	VERSION STATUS	HISTORICAL TYPE	USE	FLOW RATE	ENFORCEABLE PRIORITY DATE	POINT OF DIVERSION					TRIBUTARY	SOURCE NAME	OWNER NAME
						QTR	SEC	TWP	RGE	CNTY			
76G 91822 00	ACTV	DECREE	IR	394.94 GPM	05/01/1877	SWNE	32	4N	8W	SB	BROWNS GULCH	COTE, JOHN S	
						NWSE	29	4N	8W	SB			COTE, PAULETTE
						SWNE	29	4N	8W	SB			DALLASERRA, PETER J
76G 30129231	ACTV	DECREE	ST		05/01/1877	E2SE	29	4N	8W	SB	BROWNS GULCH	DALLASERRA, PETER J	
						NWNE	32	4N	8W	SB			
						SENE	29	4N	8W	SB			
76G 30129237	ACTV	DECREE	ST		05/01/1877	SENE	29	4N	8W	SB	BROWNS GULCH	DALLASERRA, PETER J	
						NWNE	32	4N	8W	SB			
						E2SE	29	4N	8W	SB			
76G 30146557	ACTV	DECREE	ST		05/01/1877	NE	32	4N	8W	SB	BROWNS GULCH	COTE, JOHN S	
												COTE, PAULETTE	
76G 30146558	ACTV	DECREE	ST		05/01/1877	NE	32	4N	8W	SB	BROWNS GULCH	COTE, JOHN S	
												COTE, PAULETTE	
76G 38518 00	ACTV	DECREE	IR	2.33 CFS	06/01/1882	SESW	17	4N	8W	SB	BROWNS GULCH	DUHAME BROTHERS PARTNERSHIP	
76G 49449 00	ACTV	DECREE	IR	1.78 CFS	04/30/1884	NESE	6	3N	8W	SB	BROWNS GULCH	UELAND RANCHES INC	
						NWNW	32	4N	8W	SB			
						NESE	6	3N	8W	SB			
76G 38520 00	ACTV	DECREE	IR	2.13 CFS	06/01/1884	SWNW	17	4N	8W	SB	BROWNS GULCH	DUHAME BROTHERS PARTNERSHIP	
76G 127535 00	ACTV	DECREE	IR	1.25 CFS	04/01/1885	NWNW	32	4N	8W	SB	BROWNS GULCH	LIVA, DANIEL G	
												LIVA, ROBERT J	
												MEADERVILLE 9 LLC	
76G 49448 00	ACTV	DECREE	IR	336.60 GPM	06/01/1887	NWNW	32	4N	8W	SB	BROWNS GULCH	UELAND RANCHES INC	
						NESE	6	3N	8W	SB			
						NESE	6	3N	8W	SB			

**DEPARTMENT OF NATURAL RESOURCES AND CONSERVATION**

**PRELIMINARY**

**CLARK FORK RIVER ABOVE BLACKFOOT RIVER (BASIN 76G)**

**LIST OF CLAIMS BY SOURCE AND ENFORCEABLE PRIORITY DATE**

TRIBUTARY VALUES: MP= Manmade Pit, NP=Natural Pit, SD=Secondary Diversion, SI=Subirrigation, SP=Spring, WS=Waste & Seepage, UT=Unnamed Tributary

WATER RIGHT #	VERSION STATUS	HISTORICAL TYPE	USE	FLOW RATE	ENFORCEABLE PRIORITY DATE	POINT OF DIVERSION					TRIBUTARY	SOURCE NAME	OWNER NAME
						QTR	SEC	TWP	RGE	CNTY			
76G 90647 00	ACTV	DECREE	IR	394.94 GPM	06/01/1893	SE	17	4N	8W	SB		BROWNS GULCH	BROTHERS, AGNES J
76G 45269 00	ACTV	DECREE	IR	112.20 GPM	06/01/1894	NW	8	4N	8W	SB		BROWNS GULCH	WEBB, PAUL H
76G 100010 00	ACTV	DECREE	IR	1.63 CFS	07/01/1899	NEN	8	4N	8W	SB		BROWNS GULCH	COSTIN, CINDI
						SEN	8	4N	8W	SB			COSTIN, KELLY
76G 91189 00	ACTV	DECREE	IR	201.96 GPM	08/10/1900	SE	35	5N	8W	SB		BROWNS GULCH	HEAVENS VALLEY FAMILY RANCH LLC
						NE	35	5N	8W	SB			
76G 45312 00	ACTV	DECREE	IR	112.20 GPM	11/25/1901	NW	4	4N	8W	SB		BROWNS GULCH	WOOD, ANITA
													WOOD, JOHN ALBERT
76G 210772 00	ACTV	DECREE	IR	166.06 GPM	03/16/1904	NE	35	5N	8W	SB		BROWNS GULCH	HEAVENS VALLEY FAMILY RANCH LLC
76G 49433 00	ACTV	USE	IR	3.13 CFS	06/20/1905	NE	7	3N	8W	SB		BROWNS GULCH	UELAND RANCHES INC
						SW	6	3N	8W	SB			UELAND, DANIEL E
						NW	7	3N	8W	SB			UELAND, DONALD E
						SW	7	3N	8W	SB			
76G 50757 00	ACTV	USE	ST		04/12/1906	SW	4	4N	8W	SB		BROWNS GULCH	WOOD, ANITA
													WOOD, JOHN ALBERT
76G 50758 00	ACTV	USE	ST		04/12/1906		4	4N	8W	SB		BROWNS GULCH	USA (DEPT OF AGRICULTURE FOREST SERVICE)
						SE	4	4N	8W	SB			
76G 50781 00	ACTV	USE	ST		04/12/1906	NE	25	5N	8W	SB		BROWNS GULCH	USA (DEPT OF AGRICULTURE FOREST SERVICE)
						NE	35	5N	8W	SB			
						NW	36	5N	8W	SB			
						SE	24	5N	8W	SB			
						W2	19	5N	7W	SB			
						S2	25	5N	8W	SB			
76G 52680 00	ACTV	USE	ST		04/12/1906	NEN	3	4N	8W	SB		BROWNS GULCH	USA (DEPT OF AGRICULTURE FOREST SERVICE)
						N2N2	3	4N	8W	SB			
						SE	35	5N	8W	SB			



DEPARTMENT OF NATURAL RESOURCES AND CONSERVATION

PRELIMINARY

CLARK FORK RIVER ABOVE BLACKFOOT RIVER (BASIN 76G)

LIST OF CLAIMS BY SOURCE AND ENFORCEABLE PRIORITY DATE

TRIBUTARY VALUES: MP= Manmade Pit, NP=Natural Pit, SD=Secondary Diversion, SI=Subirrigation, SP=Spring, WS=Waste & Seepage, UT=Unnamed Tributary

WATER RIGHT #	VERSION STATUS	HISTORICAL TYPE	USE	FLOW RATE	ENFORCEABLE PRIORITY DATE	POINT OF DIVERSION					TRIBUTARY	SOURCE NAME	OWNER NAME
						QTR	SEC	TWP	RGE	CNTY			
76G 127532 00	ACTV	USE	ST		07/01/1915	NESW	32	4N	8W	SB	BROWNS GULCH	LIVA, DANIEL G	
						SESW	32	4N	8W	SB		LIVA, ROBERT J	
						SESWSW	32	4N	8W	SB		MEADERVILLE 9 LLC	
						NWNW	5	3N	8W	SB			
76G 90428 00	ACTV	USE	IR	89.76 GPM	07/01/1920	SWNESE	5	4N	8W	SB	BROWNS GULCH	BALENTINE, FLOYD CAM	
						NESWSE	5	4N	8W	SB		BALENTINE, MISTY BALENTINE, SUSAN	
76G 91319 00	ACTV	USE	ST		12/31/1921	SENESE	29	4N	8W	SB	BROWNS GULCH	LZY TEX, LLC	
76G 38515 00	ACTV	USE	ST		09/15/1930	E2NE	29	4N	8W	SB	BROWNS GULCH	DUHAME BROTHERS PARTNERSHIP	
						E2	20	4N	8W	SB			
76G 38517 00	ACTV	USE	IR	237.86 GPM	05/10/1946	SWNWSE	17	4N	8W	SB	BROWNS GULCH	DUHAME BROTHERS PARTNERSHIP	
						NENWNE	20	4N	8W	SB			
76G 49434 00	ACTV	FILED	IR	1.25 CFS	05/08/1950	NENENW	7	3N	8W	SB	BROWNS GULCH	UELAND RANCHES INC	
76G 49429 00	ACTV	FILED	IR	3.00 CFS	12/28/1954	NESESE	12	3N	9W	SB	BROWNS GULCH	UELAND, DANIEL E	
						SWNWSW	7	3N	8W	SB		UELAND, DONALD E UELAND, ELEANOR K ESTATE OF	
76G 91027 00	ACTV	USE	IR	188.50 GPM	10/04/1961		3	4N	8W	SB	BROWNS GULCH	JOHNSON, LOREN D	
76G 49442 00	ACTV	USE	IR	4.13 CFS	06/30/1963	NESENW	7	3N	8W	SB	BROWNS GULCH	UELAND RANCHES INC	
						NESENW	7	3N	8W	SB		UELAND, DANIEL E	
							7	3N	8W	SB		UELAND, DONALD E	
						SWNWSE	6	3N	8W	SB			
76G 91931 00	ACTV	FILED	IR	1.10 CFS	08/27/1965	NWNENE	14	3N	9W	SB	BROWNS GULCH	LEIBENGUTH, SCOTT P LEIBENGUTH, SUSAN	
76G 49431 00	ACTV	USE	IR	1.00 CFS	04/01/1969	SWNWSE	6	3N	8W	SB	BROWNS GULCH	UELAND RANCHES INC UELAND, SUE	



## DEPARTMENT OF NATURAL RESOURCES AND CONSERVATION

## PRELIMINARY

## CLARK FORK RIVER ABOVE BLACKFOOT RIVER (BASIN 76G)

## LIST OF CLAIMS BY SOURCE AND ENFORCEABLE PRIORITY DATE

TRIBUTARY VALUES: MP= Manmade Pit, NP=Natural Pit, SD=Secondary Diversion, SI=Subirrigation, SP=Spring, WS=Waste & Seepage, UT=Unnamed Tributary

WATER RIGHT #	VERSION STATUS	HISTORICAL TYPE	USE	FLOW RATE	ENFORCEABLE PRIORITY DATE	POINT OF DIVERSION					TRIBUTARY	SOURCE NAME	OWNER NAME
						QTR	SEC	TWP	RGE	CNTY			
76G 30146560	ACTV	USE	ST	30.00 GPM	12/31/1888	SENENW	32	4N	8W	SB	SP	BROWNS GULCH	COTE, JOHN S COTE, PAULETTE
76G 30147098	ACTV	USE	ST	50.00 GPM	12/31/1888	NENWNE	32	4N	8W	SB	SP	BROWNS GULCH	COTE, JOHN S COTE, PAULETTE
76G 30147099	ACTV	USE	DM	50.00 GPM	12/31/1888	NENWNE	32	4N	8W	SB	SP	BROWNS GULCH	COTE, JOHN S
76G 30147101	ACTV	USE	ST	30.00 GPM	12/31/1888	NENWNE	32	4N	8W	SB	SP	BROWNS GULCH	COTE, JOHN S COTE, PAULETTE
76G 45270 00	ACTV	FILED	IR	148.10 GPM	04/09/1895	NWNE	17	4N	8W	SB	SP	BROWNS GULCH	WEBB, PAUL H
76G 30145293	ACTV	USE	ST	3.00 GPM	04/28/1900	SENENW	32	4N	8W	SB	SP	BROWNS GULCH	MYERS, GARY
76G 92159 00	ACTV	USE	ST		06/01/1900	NENWNW	22	4N	8W	SB	SP	BROWNS GULCH	DALLASERRA, JAMES V DALLASERRA, MARCELLA
76G 90429 00	ACTV	FILED	DM	25.00 GPM	02/07/1903	SWSWSE	5	4N	8W	SB	SP	BROWNS GULCH	BALENTINE, FLOYD CAM BALENTINE, MISTY BALENTINE, SUSAN
76G 50752 00	ACTV	USE	ST		04/12/1906	SESWNE	9	4N	8W	SB	SP	BROWNS GULCH	USA (DEPT OF AGRICULTURE FOREST SERVICE)
76G 50753 00	ACTV	USE	ST		04/12/1906	NESWSW	9	4N	8W	SB	SP	BROWNS GULCH	USA (DEPT OF AGRICULTURE FOREST SERVICE)
76G 50754 00	ACTV	USE	ST		04/12/1906	NWSWSW	9	4N	8W	SB	SP	BROWNS GULCH	USA (DEPT OF AGRICULTURE FOREST SERVICE)
76G 50760 00	ACTV	USE	ST	0.01 CFS	04/12/1906	SWSENW	9	4N	8W	SB	SP	BROWNS GULCH	USA (DEPT OF AGRICULTURE FOREST SERVICE)
76G 50800 00	ACTV	USE	ST	0.01 CFS	04/12/1906	NWSWNE	9	4N	8W	SB	SP	BROWNS GULCH	USA (DEPT OF AGRICULTURE FOREST SERVICE)
76G 45271 00	ACTV	FILED	IR	20.00 GPM	12/31/1907	NENW	17	4N	8W	SB	SP	BROWNS GULCH	WEBB, PAUL H
76G 28000 00	ACTV	USE	DM	15.00 GPM	12/31/1909	SENENW	17	4N	8W	SB	SP	BROWNS GULCH	MITCHUM, EDWARD J
76G 28002 00	ACTV	USE	ST		12/31/1909	SENENW	17	4N	8W	SB	SP	BROWNS GULCH	MITCHUM, EDWARD J
76G 45265 00	ACTV	FILED	DM	20.00 GPM	12/31/1909	SWNWNE	17	4N	8W	SB	SP	BROWNS GULCH	WEBB, PAUL H

**DEPARTMENT OF NATURAL RESOURCES AND CONSERVATION**

**PRELIMINARY**

**CLARK FORK RIVER ABOVE BLACKFOOT RIVER (BASIN 76G)**

**LIST OF CLAIMS BY SOURCE AND ENFORCEABLE PRIORITY DATE**

TRIBUTARY VALUES: MP= Manmade Pit, NP=Natural Pit, SD=Secondary Diversion, SI=Subirrigation, SP=Spring, WS=Waste & Seepage, UT=Unnamed Tributary

WATER RIGHT #	VERSION STATUS	HISTORICAL TYPE	USE	FLOW RATE	ENFORCEABLE PRIORITY DATE	POINT OF DIVERSION					TRIBUTARY	SOURCE NAME	OWNER NAME
						QTR	SEC	TWP	RGE	CNTY			
76G 45266 00	ACTV	FILED	ST	5.00 GPM	12/31/1909	SWNE	17	4N	8W	SB	SP	BROWNS GULCH	WEBB, PAUL H
76G 45267 00	ACTV	FILED	ST	5.00 GPM	12/31/1909	NWSENW	17	4N	8W	SB	SP	BROWNS GULCH	WEBB, PAUL H
76G 45272 00	ACTV	FILED	IR	20.00 GPM	12/31/1909	NENW	17	4N	8W	SB	SP	BROWNS GULCH	WEBB, PAUL H
76G 49536 00	ACTV	FILED	ST	20.00 GPM	12/31/1909	NWNE	17	4N	8W	SB	SP	BROWNS GULCH	WEBB, PAUL H
76G 49422 00	ACTV	USE	ST	5.00 GPM	07/31/1915	SWNESW	7	3N	8W	SB	SP	BROWNS GULCH	UELAND, DONALD E
76G 49451 00	ACTV	USE	DM	5.00 GPM	07/31/1915	SWNESW	7	3N	8W	SB	SP	BROWNS GULCH	UELAND, DANIEL E UELAND, DONALD E UELAND, ELEANOR K ESTATE OF
76G 91323 00	ACTV	USE	DM	15.00 GPM	12/31/1921	SESWNW	28	4N	8W	SB	SP	BROWNS GULCH	LZY TEX, LLC
76G 91326 00	ACTV	USE	IR	80.00 GPM	12/31/1921	SESWNW	28	4N	8W	SB	SP	BROWNS GULCH	LZY TEX, LLC MURPHY, HUGH J
76G 92214 00	ACTV	USE	ST	25.00 GPM	04/01/1935	NENWNE	34	4N	9W	SB	SP	BROWNS GULCH	WESTERN ONSHORE LLC
76G 30147100	ACTV	USE	DM	50.00 GPM	12/31/1936	NENWNE	32	4N	8W	SB	SP	BROWNS GULCH	COTE, JOHN S COTE, PAULETTE
76G 44373 00	ACTV	USE	IR		09/22/1937	SWNESW	1	3N	9W	SB	SP	BROWNS GULCH	CRADDOCK, RALPH H CRADDOCK, RALPH L
76G 45310 00	ACTV	USE	DM	20.00 GPM	06/30/1955	SESWNW	4	4N	8W	SB	SP	BROWNS GULCH	WOOD, ANITA WOOD, JOHN ALBERT
76G 45311 00	ACTV	USE	ST	20.00 GPM	06/30/1955	SESWNW	4	4N	8W	SB	SP	BROWNS GULCH	WOOD, ANITA WOOD, JOHN ALBERT
76G 30145294	ACTV	USE	ST	2.00 GPM	12/31/1960	NWSENW	30	4N	8W	SB	SP	BROWNS GULCH	MYERS, GARY
76G 18130 00	ACTV	USE	ST	3.00 GPM	07/01/1970	NWNENW	16	4N	8W	SB	SP	BROWNS GULCH	MONTANA STATE BOARD OF LAND COMMISSIONERS
76G 27999 00	ACTV	FILED	IR		04/09/1895	SENWNE	17	4N	8W	SB	UT	BROWNS GULCH	MITCHUM, EDWARD J

DEPARTMENT OF NATURAL RESOURCES AND CONSERVATION

PRELIMINARY

CLARK FORK RIVER ABOVE BLACKFOOT RIVER (BASIN 76G)

LIST OF CLAIMS BY SOURCE AND ENFORCEABLE PRIORITY DATE

TRIBUTARY VALUES: MP= Manmade Pit, NP=Natural Pit, SD=Secondary Diversion, SI=Subirrigation, SP=Spring, WS=Waste & Seepage, UT=Unnamed Tributary

WATER RIGHT #	VERSION STATUS	HISTORICAL TYPE	USE	FLOW RATE	ENFORCEABLE PRIORITY DATE	POINT OF DIVERSION					TRIBUTARY	SOURCE NAME	OWNER NAME
						QTR	SEC	TWP	RGE	CNTY			
76G 28001 00	ACTV	FILED	ST		04/09/1895	SWNWNE	17	4N	8W	SB	UT	BROWNS GULCH	MITCHUM, EDWARD J
76G 90657 00	ACTV	USE	ST		06/30/1899	SENWNE	17	4N	8W	SB	UT	BROWNS GULCH	BECKMAN, CARL BECKMAN, DEBBIE
76G 210772 00	ACTV	DECREE	IR	166.06 GPM	03/16/1904	SWSENE	35	5N	8W	SB	UT	BROWNS GULCH	HEAVENS VALLEY FAMILY RANCH LLC
76G 44374 00	ACTV	FILED	ST		05/11/1914	NWNW	25	4N	9W	SB	UT	BROWNS GULCH	CRADDOCK, RALPH H CRADDOCK, RALPH L
						W2SW	24	4N	9W	SB			
						NE	26	4N	9W	SB			
						SW	26	4N	9W	SB			
76G 127529 00	ACTV	USE	ST		07/01/1915	SENWSW	32	4N	8W	SB	UT	BROWNS GULCH	LIVA, DANIEL G LIVA, ROBERT J MEADERVILLE 9 LLC
						NESWSW	32	4N	8W	SB			
						NWSESW	32	4N	8W	SB			
						N2NWSW	32	4N	8W	SB			
76G 127530 00	ACTV	USE	ST		07/01/1915	N2NWSW	4	3N	8W	SB	UT	BROWNS GULCH	LIVA, DANIEL G LIVA, ROBERT J MEADERVILLE 9 LLC
						S2S2NE	5	3N	8W	SB			
						NWNWSE	5	3N	8W	SB			
						N2SW	5	3N	8W	SB			
76G 127531 00	ACTV	USE	ST		07/01/1915	NESW	5	3N	8W	SB	UT	BROWNS GULCH	LIVA, DANIEL G LIVA, ROBERT J MEADERVILLE 9 LLC
						SWNW	4	3N	8W	SB			
						S2SENE	5	3N	8W	SB			
						S2SWNE	5	3N	8W	SB			
						S2NWSW	5	3N	8W	SB			
						N2SWSW	5	3N	8W	SB			
						NWNWSE	5	3N	8W	SB			
76G 44375 00	ACTV	FILED	ST		12/20/1954	E2	25	4N	9W	SB	UT	BROWNS GULCH	CRADDOCK, RALPH H CRADDOCK, RALPH L
						SE	24	4N	9W	SB			
76G 90750 00	ACTV	USE	IR	58.34 GPM	11/01/1914	SENE	16	4N	10W	DL		BRUNDY CREEK	SMITH, MATT

DEPARTMENT OF NATURAL RESOURCES AND CONSERVATION

PRELIMINARY

CLARK FORK RIVER ABOVE BLACKFOOT RIVER (BASIN 76G)

LIST OF CLAIMS BY SOURCE AND ENFORCEABLE PRIORITY DATE

TRIBUTARY VALUES: MP= Manmade Pit, NP=Natural Pit, SD=Secondary Diversion, SI=Subirrigation, SP=Spring, WS=Waste & Seepage, UT=Unnamed Tributary

WATER RIGHT #	VERSION STATUS	HISTORICAL TYPE	USE	FLOW RATE	ENFORCEABLE PRIORITY DATE	POINT OF DIVERSION					TRIBUTARY	SOURCE NAME	OWNER NAME
						QTR	SEC	TWP	RGE	CNTY			
76G 117727 00	ACTV	DECREE	IR	395.00 GPM	05/25/1896	NENWNW	5	10N	8W	PW		BRUSH HOLLOW	BECK, TIM A
						SWNWNW	5	10N	8W	PW			BECK, TRACY R
						S2NENE	6	10N	8W	PW			
76G 214875 00	ACTV	DECREE	IR	283.00 GPM	06/01/1912	NENWNW	5	10N	8W	PW		BRUSH HOLLOW	BECK, TIM A
						SWNWNW	5	10N	8W	PW			BECK, TRACY R
						S2NENE	6	10N	8W	PW			
76G 124847 00	ACTV	FILED	IR	283.00 GPM	06/16/1963	NWNENW	5	10N	8W	PW		BRUSH HOLLOW	BIGNELL, JAMES E
76G 51835 00	ACTV	USE	ST		06/01/1906	SW	2	8N	6W	PW	UT	BRYAN CREEK	USA (DEPT OF AGRICULTURE FOREST SERVICE)
						E2	2	8N	6W	PW			
76G 91821 00	ACTV	DECREE	IR	305.18 GPM	05/01/1877	SWNE	32	4N	8W	SB		BULL RUN CREEK	MYERS, GARY
76G 30129241	ACTV	DECREE	ST		05/01/1877	E2NE	32	4N	8W	SB		BULL RUN CREEK	DALLASERRA, PETER J
76G 30146559	ACTV	DECREE	ST		05/01/1877	NE	32	4N	8W	SB		BULL RUN CREEK	COTE, JOHN S
													COTE, PAULETTE
76G 30129281	ACTV	USE	ST		12/31/1884	N2SE	33	4N	8W	SB		BULL RUN CREEK	DALLASERRA, JULIUS P
						NESW	33	4N	8W	SB			DALLASERRA, PETER J
						W2SE	33	4N	8W	SB			
						NESWNW	33	4N	8W	SB			
76G 91825 00	ACTV	DECREE	IR	134.64 GPM	06/01/1902	SWNWSW	35	4N	8W	SB		BULL RUN CREEK	SIMON RANCH LP
76G 45341 00	ACTV	USE	IR	170.54 GPM	12/31/1904	SENWSE	33	4N	8W	SB		BULL RUN CREEK	DALLASERRA, JULIUS P
						SWNESE	33	4N	8W	SB			DALLASERRA, PETER J
76G 50817 00	ACTV	USE	ST		04/12/1906	NESW	34	4N	8W	SB		BULL RUN CREEK	USA (DEPT OF AGRICULTURE FOREST SERVICE)
						NWSE	34	4N	8W	SB			
76G 92297 00	ACTV	USE	ST		07/18/1939	W2NW	33	4N	8W	SB		BULL RUN CREEK	MURPHY, CATHY L
													MURPHY, CHRISTOPHER J

DEPARTMENT OF NATURAL RESOURCES AND CONSERVATION

PRELIMINARY

CLARK FORK RIVER ABOVE BLACKFOOT RIVER (BASIN 76G)

LIST OF CLAIMS BY SOURCE AND ENFORCEABLE PRIORITY DATE

TRIBUTARY VALUES: MP= Manmade Pit, NP=Natural Pit, SD=Secondary Diversion, SI=Subirrigation, SP=Spring, WS=Waste & Seepage, UT=Unnamed Tributary

WATER RIGHT #	VERSION STATUS	HISTORICAL TYPE	USE	FLOW RATE	ENFORCEABLE PRIORITY DATE	POINT OF DIVERSION					TRIBUTARY	SOURCE NAME	OWNER NAME
						QTR	SEC	TWP	RGE	CNTY			
76G 92298 00	WDRN	USE	RC									BULL RUN CREEK	MURPHY, CATHY L MURPHY, CHRISTOPHER J
76G 30129273	ACTV	FILED	DM	30.00 GPM	12/31/1884	S	W	S	E	N	W	SP	BULL RUN CREEK DALLASERRA, JULIUS P DALLASERRA, PETER J
76G 30129275	ACTV	FILED	DM	30.00 GPM	12/31/1884	S	W	S	E	N	W	SP	BULL RUN CREEK DALLASERRA, JULIUS P DALLASERRA, PETER J
76G 30129278	ACTV	FILED	ST	30.00 GPM	12/31/1884	S	W	S	E	N	W	SP	BULL RUN CREEK DALLASERRA, JULIUS P DALLASERRA, PETER J
76G 50802 00	ACTV	USE	ST	0.01 CFS	04/12/1906	N	E	S	W	S	W	SP	BULL RUN CREEK USA (DEPT OF AGRICULTURE FOREST SERVICE)
76G 50803 00	ACTV	USE	ST	0.01 CFS	04/12/1906	S	W	N	E	S	W	SP	BULL RUN CREEK USA (DEPT OF AGRICULTURE FOREST SERVICE)
76G 50818 00	ACTV	USE	ST	0.01 CFS	04/12/1906	N	E	S	W	N	E	SP	BULL RUN CREEK USA (DEPT OF AGRICULTURE FOREST SERVICE)
76G 50819 00	ACTV	USE	ST	0.01 CFS	04/12/1906	S	W	S	W	S	E	SP	BULL RUN CREEK USA (DEPT OF AGRICULTURE FOREST SERVICE)
76G 50820 00	ACTV	USE	ST	0.01 CFS	04/12/1906	N	W	N	E	S	W	SP	BULL RUN CREEK USA (DEPT OF AGRICULTURE FOREST SERVICE)
76G 90931 00	ACTV	USE	IR	10.00 GPM	01/31/1931	S	W	N	E	S	E	SP	BULL RUN CREEK REILLY, DENNIS C REILLY, JACQUELINE R
76G 90932 00	ACTV	USE	IR	7.00 GPM	01/31/1931	S	W	S	E	S	E	SP	BULL RUN CREEK HALES, BRADLEY T ESTATE OF HALES, CAROLYN B
76G 90933 00	ACTV	USE	IR	22.00 GPM	01/31/1931	N	W	S	E	S	E	SP	BULL RUN CREEK HALES, BRADLEY T ESTATE OF HALES, CAROLYN B
76G 90934 00	ACTV	USE	IR	8.00 GPM	01/31/1931	N	W	S	E	S	E	SP	BULL RUN CREEK HALES, BRADLEY T ESTATE OF HALES, CAROLYN B
76G 90935 00	ACTV	USE	IR	15.00 GPM	01/31/1931	S	E	N	S	E	S	SP	BULL RUN CREEK REILLY, DENNIS C REILLY, JACQUELINE R

DEPARTMENT OF NATURAL RESOURCES AND CONSERVATION

PRELIMINARY

CLARK FORK RIVER ABOVE BLACKFOOT RIVER (BASIN 76G)

LIST OF CLAIMS BY SOURCE AND ENFORCEABLE PRIORITY DATE

TRIBUTARY VALUES: MP= Manmade Pit, NP=Natural Pit, SD=Secondary Diversion, SI=Subirrigation, SP=Spring, WS=Waste & Seepage, UT=Unnamed Tributary

WATER RIGHT #	VERSION STATUS	HISTORICAL TYPE	USE	FLOW RATE	ENFORCEABLE PRIORITY DATE	POINT OF DIVERSION					TRIBUTARY	SOURCE NAME	OWNER NAME
						QTR	SEC	TWP	RGE	CNTY			
76G 90936 00	ACTV	USE	IR	8.00 GPM	01/31/1931	NWNENE	36	4N	8W	SB	SP	BULL RUN CREEK	HALES, BRADLEY T ESTATE OF HALES, CAROLYN B
76G 90937 00	ACTV	USE	ST		01/31/1931	SENESE	25	4N	8W	SB	SP	BULL RUN CREEK	REILLY, DENNIS C REILLY, JACQUELINE R
76G 90938 00	ACTV	USE	ST	7.50 GPM	01/31/1931	SWNESE	25	4N	8W	SB	SP	BULL RUN CREEK	REILLY, DENNIS C REILLY, JACQUELINE R
76G 50860 00	ACTV	USE	ST		06/01/1874	S2N2	28	7N	8W	PW		BURNT HOLLOW CREEK	USA (DEPT OF AGRICULTURE FOREST SERVICE)
76G 96663 00	ACTV	USE	IR	2.00 CFS	05/02/1881	SWSWNW	13	7N	9W	PW		BURNT HOLLOW CREEK	BURNT HOLLOW HOLDINGS LLC
						NWSENE	14	7N	9W	PW			
76G 211557 00	ACTV	USE	ST		05/02/1881		13	7N	9W	PW		BURNT HOLLOW CREEK	BURNT HOLLOW HOLDINGS LLC
76G 100083 00	ACTV	USE	ST		05/07/1900	NESWSE	13	7N	9W	PW		BURNT HOLLOW CREEK	BURNT HOLLOW HOLDINGS LLC
						N2SW	13	7N	9W	PW			
76G 90725 00	ACTV	FILED	IR	4.00 CFS	05/31/1902	NESWNW	28	7N	8W	PW		BURNT HOLLOW CREEK	BURNT HOLLOW HOLDINGS LLC
76G 90726 00	ACTV	FILED	ST		05/31/1902	NESWNW	28	7N	8W	PW		BURNT HOLLOW CREEK	BURNT HOLLOW HOLDINGS LLC
76G 30124931	ACTV	USE	ST		06/01/1917		29	7N	8W	PW		BURNT HOLLOW CREEK	BURNT HOLLOW HOLDINGS LLC
						NENE	30	7N	8W	PW			
						S2NE	14	7N	9W	PW			
76G 90395 00	ACTV	USE	ST		06/01/1927	SENW	19	7N	8W	PW		BURNT HOLLOW CREEK	BURNT HOLLOW HOLDINGS LLC
						NWSE	19	7N	8W	PW			
						NWNW	19	7N	8W	PW			
						W2SESE	19	7N	8W	PW			
76G 96664 00	ACTV	USE	IR	341.00 GPM	04/01/1954	NWSESE	13	7N	9W	PW		BURNT HOLLOW CREEK	BURNT HOLLOW HOLDINGS LLC
						SESESE	13	7N	9W	PW			
76G 49965 00	WDRN	DECREE	IR									BURNT HOLLOW CREEK	HEGGELUND, JOLENE HEGGELUND, TOM

DEPARTMENT OF NATURAL RESOURCES AND CONSERVATION

PRELIMINARY

CLARK FORK RIVER ABOVE BLACKFOOT RIVER (BASIN 76G)

LIST OF CLAIMS BY SOURCE AND ENFORCEABLE PRIORITY DATE

TRIBUTARY VALUES: MP= Manmade Pit, NP=Natural Pit, SD=Secondary Diversion, SI=Subirrigation, SP=Spring, WS=Waste & Seepage, UT=Unnamed Tributary

WATER RIGHT #	VERSION STATUS	HISTORICAL TYPE	USE	FLOW RATE	ENFORCEABLE PRIORITY DATE	POINT OF DIVERSION QTR SEC	SEC	TWP	RGE	CNTY	TRIBUTARY	SOURCE NAME	OWNER NAME
76G 211386 00	DISS	FILED	IR									BURNT HOLLOW CREEK	STEELE, EDWARD F
76G 211387 00	DISS	DECREE	IR									BURNT HOLLOW CREEK	STEELE, EDWARD F
76G 91737 00	ACTV	FILED	IR	112.20 GPM	06/02/1952	SWNESE	13	7N	9W	PW	SP	BURNT HOLLOW CREEK	BURNT HOLLOW HOLDINGS LLC
76G 30124931	ACTV	USE	ST		06/01/1917	S2	29	7N	8W	PW	UT	BURNT HOLLOW CREEK	BURNT HOLLOW HOLDINGS LLC
						SWSENE	29	7N	8W	PW			
76G 50883 00	ACTV	USE	ST		06/01/1874	NWNENW	30	8N	7W	PW	SP	BURR CREEK	USA (DEPT OF AGRICULTURE FOREST SERVICE)
76G 30112720	ACTV	USE	ST		11/08/1889	W2E2	16	4N	8W	SB		BUTCHER GULCH	MONTANA STATE BOARD OF LAND COMMISSIONERS
76G 50755 00	ACTV	USE	ST		04/12/1906	SE	9	4N	8W	SB		BUTCHER GULCH	USA (DEPT OF AGRICULTURE FOREST SERVICE)
						W2	10	4N	8W	SB			
76G 50789 00	ACTV	USE	ST		04/12/1906	NENESE	9	4N	8W	SB	SP	BUTCHER GULCH	USA (DEPT OF AGRICULTURE FOREST SERVICE)
76G 50790 00	ACTV	USE	ST		04/12/1906	NESENE	10	4N	8W	SB	SP	BUTCHER GULCH	USA (DEPT OF AGRICULTURE FOREST SERVICE)



DEPARTMENT OF NATURAL RESOURCES AND CONSERVATION

PRELIMINARY

CLARK FORK RIVER ABOVE BLACKFOOT RIVER (BASIN 76G)

LIST OF CLAIMS BY SOURCE AND ENFORCEABLE PRIORITY DATE

TRIBUTARY VALUES: MP= Manmade Pit, NP=Natural Pit, SD=Secondary Diversion, SI=Subirrigation, SP=Spring, WS=Waste & Seepage, UT=Unnamed Tributary

WATER RIGHT #	VERSION STATUS	HISTORICAL TYPE	USE	FLOW RATE	ENFORCEABLE PRIORITY DATE	POINT OF DIVERSION					TRIBUTARY	SOURCE NAME	OWNER NAME
						QTR	SEC	TWP	RGE	CNTY			
76G 30144433	ACTV	USE	ST		07/19/1899	SESESE	23	4N	11W	DL	CABBAGE GULCH	MONTANA, STATE OF DEPT OF FISH WILDLIFE & PARKS	
						W2NESW	25	4N	11W	DL			
						NENWSW	25	4N	11W	DL			
						SENWSW	25	4N	11W	DL			
						SWSW	25	4N	11W	DL			
						SWNW	25	4N	11W	DL			
						E2NENE	26	4N	11W	DL			
						NESENE	26	4N	11W	DL			
						S2SESE	26	4N	11W	DL			
						E2NESW	35	4N	11W	DL			
						W2NENE	35	4N	11W	DL			
						NWNWSE	35	4N	11W	DL			
						SENWNE	35	4N	11W	DL			
						NWSENE	35	4N	11W	DL			
E2SWNE	35	4N	11W	DL									
SWSWNE	35	4N	11W	DL									
76G 91239 00	ACTV	FILED	IR	219.91 GPM	08/16/1897	SWNESE	14	5N	13W	DL	CABLE CREEK	KELLAR, JOSHUA	
76G 91341 00	ACTV	FILED	MN	161.57 GPM	08/16/1897	S2	10	5N	13W	DL	CABLE CREEK	CABLE MOUNTAIN MINE INC	
76G 91237 00	ACTV	FILED	ST		08/16/1897	SWNESE	14	5N	13W	DL	CABLE CREEK	KELLAR, JOSHUA	
						W2SESE	14	5N	13W	DL			
76G 91240 00	ACTV	FILED	DM	26.93 GPM	08/16/1897	SWNESE	14	5N	13W	DL	CABLE CREEK	KELLAR, JOSHUA	
76G 91238 00	ACTV	USE	IR	219.91 GPM	07/01/1900	SWNESE	14	5N	13W	DL	CABLE CREEK	KELLAR, JOSHUA	
76G 91242 00	ACTV	USE	DM	26.93 GPM	07/01/1900	SWNESE	14	5N	13W	DL	CABLE CREEK	KELLAR, JOSHUA	
76G 38513 00	ACTV	USE	IR	25.00 GPM	08/14/1917	NWNWSW	19	5N	12W	DL	CABLE CREEK	GRESS, CATHERINE M	

DEPARTMENT OF NATURAL RESOURCES AND CONSERVATION

PRELIMINARY

CLARK FORK RIVER ABOVE BLACKFOOT RIVER (BASIN 76G)

LIST OF CLAIMS BY SOURCE AND ENFORCEABLE PRIORITY DATE

TRIBUTARY VALUES: MP= Manmade Pit, NP=Natural Pit, SD=Secondary Diversion, SI=Subirrigation, SP=Spring, WS=Waste & Seepage, UT=Unnamed Tributary

WATER RIGHT #	VERSION STATUS	HISTORICAL TYPE	USE	FLOW RATE	ENFORCEABLE PRIORITY DATE	POINT OF DIVERSION					TRIBUTARY	SOURCE NAME	OWNER NAME
						QTR	SEC	TWP	RGE	CNTY			
76G 142962 00	ACTV	USE	IR	8.50 GPM	06/10/1953	NWNWSW	24	5N	13W	DL		CABLE CREEK	COLWELL, BURTON H
76G 38503 00	ACTV	USE	IR	21.42 GPM	10/21/1972	SWNESE	14	5N	13W	DL		CABLE CREEK	PUCCINELLI, JOANNE
76G 215662 00	ACTV	USE	DM	95.00 GPM	06/30/1973	SWSW	11	5N	13W	DL		CABLE CREEK	CABLE MOUNTAIN MINE INC
						SESW	11	5N	13W	DL			
						NENW	14	5N	13W	DL			
						NWNW	14	5N	13W	DL			
						NE	14	5N	13W	DL			
76G 91236 00	WDRN	FILED	MN									CABLE CREEK	KELLAR, JOSHUA
76G 126470 00	WDRN	FILED	IR									CABLE CREEK	UELAND RANCHES INC
76G 126690 00	WDRN	FILED	IR									CABLE CREEK	BUTTE-SILVER BOW COUNTY
76G 91344 00	ACTV	FILED	MN	1.25 CFS	08/22/1874	NESW	10	5N	13W	DL	SP	CABLE CREEK	CABLE MOUNTAIN MINE INC
76G 215664 00	ACTV	USE	DM	25.00 GPM	05/23/1914	SE	4	5N	13W	DL	SP	CABLE CREEK	CABLE MOUNTAIN MINE INC
76G 50680 00	ACTV	USE	DM	13.46 GPM	06/01/1935	SWNESW	24	5N	13W	DL	SP	CABLE CREEK	USA (DEPT OF AGRICULTURE FOREST SERVICE)
76G 50682 00	ACTV	USE	CM	8.98 GPM	01/01/1937	SWNESE	24	5N	13W	DL	SP	CABLE CREEK	USA (DEPT OF AGRICULTURE FOREST SERVICE)
76G 50685 00	ACTV	USE	RC	45.00 GPM	01/01/1937	SESESE	24	5N	13W	DL	SP	CABLE CREEK	USA (DEPT OF AGRICULTURE FOREST SERVICE)
76G 50683 00	ACTV	USE	RC	90.00 GPM	06/01/1937	SWNESE	24	5N	13W	DL	SP	CABLE CREEK	USA (DEPT OF AGRICULTURE FOREST SERVICE)
76G 91043 00	ACTV	USE	RC	5.00 GPM	05/13/1940	SWSENW	10	5N	13W	DL	SP	CABLE CREEK	AIDLIN, JOSEPH W
76G 91044 00	ACTV	USE	MN	5.00 GPM	05/13/1940	SWSENW	10	5N	13W	DL	SP	CABLE CREEK	AIDLIN, JOSEPH W
76G 91045 00	ACTV	USE	FW		05/13/1940	SWSENW	10	5N	13W	DL	SP	CABLE CREEK	AIDLIN, JOSEPH W
76G 215663 00	ACTV	USE	DM	95.00 GPM	06/30/1973	N2SW	10	5N	13W	DL	SP	CABLE CREEK	CABLE MOUNTAIN MINE INC
						S2NW	10	5N	13W	DL			
76G 91342 00	ACTV	FILED	MN	139.13 GPM	08/17/1897	NENENW	3	5N	13W	DL	UT	CABLE CREEK	CABLE MOUNTAIN MINE INC

DEPARTMENT OF NATURAL RESOURCES AND CONSERVATION

PRELIMINARY

CLARK FORK RIVER ABOVE BLACKFOOT RIVER (BASIN 76G)

LIST OF CLAIMS BY SOURCE AND ENFORCEABLE PRIORITY DATE

TRIBUTARY VALUES: MP= Manmade Pit, NP=Natural Pit, SD=Secondary Diversion, SI=Subirrigation, SP=Spring, WS=Waste & Seepage, UT=Unnamed Tributary

WATER RIGHT #	VERSION STATUS	HISTORICAL TYPE	USE	FLOW RATE	ENFORCEABLE PRIORITY DATE	POINT OF DIVERSION					TRIBUTARY	SOURCE NAME	OWNER NAME
						QTR	SEC	TWP	RGE	CNTY			
76G 215661 00	ACTV	USE	DM	95.00 GPM	06/30/1973	S2SW	10	5N	13W	DL	UT	CABLE CREEK	CABLE MOUNTAIN MINE INC
76G 30132541	ACTV	FILED	ST		06/25/1915	NWNWSE	25	11N	13W	GR	SP	CALF CREEK	HICKS, LESTER A
76G 91271 00	ACTV	USE	MN	224.40 GPM	12/31/1890	SWSWNE	21	3N	8W	SB	SP	CANADA CREEK	ARTHURJ, DICK BAITIS, HARTMUT W BAITIS, INGA M
76G 141224 00	ACTV	FILED	IN	10.00 GPM	12/31/1895	NESW	21	3N	8W	SB	SP	CANADA CREEK	BNSF RAILWAY CO
76G 127661 00	ACTV	FILED	CM		04/11/1902	NENESW	21	3N	8W	SB	SP	CANADA CREEK	BUTTE GUN CLUB OF BUTTE MONTANA
76G 127662 00	ACTV	FILED	IR	179.52 GPM	04/11/1902	NENESW	21	3N	8W	SB	SP	CANADA CREEK	BUTTE GUN CLUB OF BUTTE MONTANA
76G 30141231	ACTV	USE	ST		03/16/1938	SWSENE E2SWNE	5 5	12N 12N	14W 14W	GR GR		CANNONBALL GULCH	USA (DEPT OF INTERIOR BUREAU OF LAND MGMT)
76G 127731 00	ACTV	DECREE	IR	1.25 CFS	05/01/1908	NENESE SWSWNW	7 1	6N 6N	8W 9W	PW PW		CARIBOU CREEK	BROKEN CIRCLE RANCH CO INC
76G 127735 00	ACTV	DECREE	IR	112.20 GPM	05/31/1910	NENESE SWSWNW	7 1	6N 6N	8W 9W	PW PW		CARIBOU CREEK	BROKEN CIRCLE RANCH CO INC

DEPARTMENT OF NATURAL RESOURCES AND CONSERVATION

PRELIMINARY

CLARK FORK RIVER ABOVE BLACKFOOT RIVER (BASIN 76G)

LIST OF CLAIMS BY SOURCE AND ENFORCEABLE PRIORITY DATE

TRIBUTARY VALUES: MP= Manmade Pit, NP=Natural Pit, SD=Secondary Diversion, SI=Subirrigation, SP=Spring, WS=Waste & Seepage, UT=Unnamed Tributary

WATER RIGHT #	VERSION STATUS	HISTORICAL TYPE	USE	FLOW RATE	ENFORCEABLE PRIORITY DATE	POINT OF DIVERSION					TRIBUTARY	SOURCE NAME	OWNER NAME
						QTR	SEC	TWP	RGE	CNTY			
76G 210672 00	ACTV	DECREE	ST		05/31/1910	SENWNE	7	6N	8W	PW	CARIBOU CREEK	JENSEN, DENNIS F & KATHERINE M LIVING TRUST	
						NENESE	7	6N	8W	PW			
						E2SENE	7	6N	8W	PW			
						SWNENE	7	6N	8W	PW			
						N2SWNE	7	6N	8W	PW			
						N2SENE	7	6N	8W	PW			
						N2SWNW	7	6N	8W	PW			
						N2NWSE	1	6N	9W	PW			
						SENWNE	7	6N	8W	PW			
						E2NENE	12	6N	9W	PW			
						E2SESE	1	6N	9W	PW			
						S2NESE	1	6N	9W	PW			
						SENWSE	1	6N	9W	PW			
76G 127732 00	ACTV	DECREE	IR	224.40 GPM	10/01/1917	NENESE	7	6N	8W	PW	CARIBOU CREEK	BROKEN CIRCLE RANCH CO INC	
						SWSWNW	1	6N	9W	PW			
76G 127733 00	ACTV	DECREE	IR	112.20 GPM	06/01/1918	NENESE	7	6N	8W	PW	CARIBOU CREEK	BROKEN CIRCLE RANCH CO INC	
						SWSWNW	1	6N	9W	PW			
76G 210674 00	ACTV	USE	ST		04/15/1957	NWSWNW	7	6N	8W	PW	CARIBOU CREEK	JENSEN, DENNIS F & KATHERINE M LIVING TRUST	
						SWNWNW	7	6N	8W	PW			
76G 210675 00	ACTV	USE	ST		04/15/1957	NESWNW	7	6N	8W	PW	CARIBOU CREEK	JENSEN, DENNIS F & KATHERINE M LIVING TRUST	
76G 210676 00	ACTV	USE	ST		04/15/1957	NESWNE	7	6N	8W	PW	CARIBOU CREEK	JENSEN, DENNIS F & KATHERINE M LIVING TRUST	
76G 210677 00	ACTV	USE	ST		04/15/1957	SWNENE	7	6N	8W	PW	CARIBOU CREEK	JENSEN, DENNIS F & KATHERINE M LIVING TRUST	
						NWSENE	7	6N	8W	PW			
76G 210678 00	ACTV	USE	ST		04/15/1957	NESENE	7	6N	8W	PW	CARIBOU CREEK	JENSEN, DENNIS F & KATHERINE M LIVING TRUST	

## DEPARTMENT OF NATURAL RESOURCES AND CONSERVATION

## PRELIMINARY

## CLARK FORK RIVER ABOVE BLACKFOOT RIVER (BASIN 76G)

## LIST OF CLAIMS BY SOURCE AND ENFORCEABLE PRIORITY DATE

TRIBUTARY VALUES: MP= Manmade Pit, NP=Natural Pit, SD=Secondary Diversion, SI=Subirrigation, SP=Spring, WS=Waste & Seepage, UT=Unnamed Tributary

WATER RIGHT #	VERSION STATUS	HISTORICAL TYPE	USE	FLOW RATE	ENFORCEABLE PRIORITY DATE	POINT OF DIVERSION					TRIBUTARY	SOURCE NAME	OWNER NAME
						QTR	SEC	TWP	RGE	CNTY			
76G 30124933	ACTV	USE	ST		08/26/1958	SWNWNW	16	6N	8W	PW	CARIBOU CREEK	BURNT HOLLOW HOLDINGS LLC	
						NENE	17	6N	8W	PW			
						SE	8	6N	8W	PW			
						SENW	8	6N	8W	PW			
						N2SWNW	8	6N	8W	PW			
76G 189742 00	ACTV	DECREE	IR	1.50 CFS	06/30/1973	NESWNE	7	6N	8W	PW	CARIBOU CREEK	JENSEN, DENNIS F & KATHERINE M LIVING TRUST	
						SWNWNW	7	6N	8W	PW			
76G 189747 00	ACTV	DECREE	IR	280.50 GPM	06/30/1973	NESESW	9	6N	8W	PW	CARIBOU CREEK	JENSEN, DENNIS F & KATHERINE M LIVING TRUST	
						NWNWSW	9	6N	8W	PW			
76G 189749 00	ACTV	DECREE	IR	224.40 GPM	06/30/1973	NESESW	9	6N	8W	PW	CARIBOU CREEK	JENSEN, DENNIS F & KATHERINE M LIVING TRUST	
						NWNWSW	9	6N	8W	PW			
76G 189739 00	WDRN	DECREE	IR								CARIBOU CREEK	JENSEN, DENNIS F & KATHERINE M LIVING TRUST	
76G 189740 00	WDRN	DECREE	IR								CARIBOU CREEK	JENSEN, DENNIS F & KATHERINE M LIVING TRUST	
76G 189741 00	WDRN	DECREE	IR								CARIBOU CREEK	JENSEN, DENNIS F & KATHERINE M LIVING TRUST	
76G 210683 00	WDRN	USE	IR								CARIBOU CREEK	JENSEN, DENNIS F & KATHERINE M LIVING TRUST	
76G 210684 00	WDRN	USE	IR								CARIBOU CREEK	JENSEN, DENNIS F & KATHERINE M LIVING TRUST	
76G 210685 00	WDRN	USE	IR								CARIBOU CREEK	JENSEN, DENNIS F & KATHERINE M LIVING TRUST	
76G 210686 00	WDRN	USE	IR								CARIBOU CREEK	JENSEN, DENNIS F & KATHERINE M LIVING TRUST	
76G 210687 00	WDRN	USE	IR								CARIBOU CREEK	JENSEN, DENNIS F & KATHERINE M LIVING TRUST	
76G 127698 00	ACTV	FILED	ST		05/18/1928	NWNWNW	2	6N	9W	PW	SP	CARIBOU CREEK	BROKEN CIRCLE RANCH CO INC
76G 50850 00	ACTV	USE	CM	4.49 GPM	01/01/1968	NENWNW	21	6N	8W	DL	SP	CARIBOU CREEK	USA (DEPT OF AGRICULTURE FOREST SERVICE)
76G 50851 00	ACTV	USE	CM	4.49 GPM	01/01/1968	NENWNW	21	6N	8W	DL	SP	CARIBOU CREEK	USA (DEPT OF AGRICULTURE FOREST SERVICE)

## DEPARTMENT OF NATURAL RESOURCES AND CONSERVATION

## PRELIMINARY

## CLARK FORK RIVER ABOVE BLACKFOOT RIVER (BASIN 76G)

## LIST OF CLAIMS BY SOURCE AND ENFORCEABLE PRIORITY DATE

TRIBUTARY VALUES: MP= Manmade Pit, NP=Natural Pit, SD=Secondary Diversion, SI=Subirrigation, SP=Spring, WS=Waste & Seepage, UT=Unnamed Tributary

WATER RIGHT #	VERSION STATUS	HISTORICAL TYPE	USE	FLOW RATE	ENFORCEABLE PRIORITY DATE	POINT OF DIVERSION					TRIBUTARY	SOURCE NAME	OWNER NAME
						QTR	SEC	TWP	RGE	CNTY			
76G 50852 00	ACTV	USE	CM	4.49 GPM	01/01/1968	NENWNW	21	6N	8W	DL	SP	CARIBOU CREEK	USA (DEPT OF AGRICULTURE FOREST SERVICE)
76G 210673 00	ACTV	DECREE	ST		02/28/1914	NESENE	7	6N	8W	PW	UT	CARIBOU CREEK	JENSEN, DENNIS F & KATHERINE M LIVING TRUST
76G 210679 00	ACTV	USE	ST		04/15/1957	NESENE	7	6N	8W	PW	UT	CARIBOU CREEK	JENSEN, DENNIS F & KATHERINE M LIVING TRUST
76G 210680 00	ACTV	USE	ST		04/15/1957	NESWNW	8	6N	8W	PW	UT	CARIBOU CREEK	BURNT HOLLOW HOLDINGS LLC
76G 30124933	ACTV	USE	ST		08/26/1958	NWSENW	8	6N	8W	PW	UT	CARIBOU CREEK	BURNT HOLLOW HOLDINGS LLC
						W2SW	8	6N	8W	PW			
76G 189743 00	WDRN	DECREE	IR								UT	CARIBOU CREEK	JENSEN, DENNIS F & KATHERINE M LIVING TRUST
76G 189744 00	WDRN	DECREE	IR								UT	CARIBOU CREEK	JENSEN, DENNIS F & KATHERINE M LIVING TRUST
76G 189745 00	WDRN	DECREE	IR								UT	CARIBOU CREEK	JENSEN, DENNIS F & KATHERINE M LIVING TRUST
76G 210688 00	WDRN	USE	IR								UT	CARIBOU CREEK	JENSEN, DENNIS F & KATHERINE M LIVING TRUST
76G 210689 00	WDRN	USE	IR								UT	CARIBOU CREEK	JENSEN, DENNIS F & KATHERINE M LIVING TRUST
76G 91252 00	ACTV	USE	ST		12/31/1880	SE	31	11N	7W	PW		CARPENTER CREEK	MCINTOSH, WILLIAM L
						E2	6	10N	7W	PW			
						E2SW	6	10N	7W	PW			
76G 117730 00	ACTV	DECREE	IR	2.50 CFS	05/01/1895	NWNWSE	13	10N	8W	PW		CARPENTER CREEK	BECK, JOHN M BECK, LOIS A
76G 126431 00	ACTV	DECREE	IR	1.25 CFS	09/08/1898	NWNWSE	13	10N	8W	PW		CARPENTER CREEK	BECK, JOHN M BECK, LOIS A
76G 91243 00	ACTV	DECREE	IR	224.40 GPM	12/31/1902	SWNESE	31	11N	7W	PW		CARPENTER CREEK	MCINTOSH, WILLIAM L
76G 91264 00	ACTV	DECREE	IR	4.50 CFS	12/31/1902	SWNESE	31	11N	7W	PW		CARPENTER CREEK	MCINTOSH, WILLIAM L

DEPARTMENT OF NATURAL RESOURCES AND CONSERVATION

PRELIMINARY

CLARK FORK RIVER ABOVE BLACKFOOT RIVER (BASIN 76G)

LIST OF CLAIMS BY SOURCE AND ENFORCEABLE PRIORITY DATE

TRIBUTARY VALUES: MP= Manmade Pit, NP=Natural Pit, SD=Secondary Diversion, SI=Subirrigation, SP=Spring, WS=Waste & Seepage, UT=Unnamed Tributary

WATER RIGHT #	VERSION STATUS	HISTORICAL TYPE	USE	FLOW RATE	ENFORCEABLE PRIORITY DATE	POINT OF DIVERSION					TRIBUTARY	SOURCE NAME	OWNER NAME
						QTR	SEC	TWP	RGE	CNTY			
76G 51778 00	ACTV	USE	ST		06/01/1906	E2SW	21	11N	7W	PW	CARPENTER CREEK	USA (DEPT OF AGRICULTURE FOREST SERVICE)	
						NW	28	11N	7W	PW			
76G 90964 00	ACTV	USE	ST		05/31/1928	W2E2	13	10N	8W	PW	CARPENTER CREEK	BECK, JOHN M BECK, LOIS A	
							24	10N	8W	PW			
						W2SE	12	10N	8W	PW			
76G 30142458	ACTV	USE	ST		03/16/1938	SENE	29	11N	7W	PW	CARPENTER CREEK	USA (DEPT OF INTERIOR BUREAU OF LAND MGMT)	
						NESE	29	11N	7W	PW			
						S2NESW	29	11N	7W	PW			
						SESWSW	29	11N	7W	PW			
						SESW	29	11N	7W	PW			
						E2NWNW	32	11N	7W	PW			
						N2SWNW	32	11N	7W	PW			
76G 90886 00	ACTV	USE	ST		06/01/1962	E2E2	31	11N	7W	PW	CARPENTER CREEK	GRAVELEY SIMMENTAL RANCH CO	
						W2W2	32	11N	7W	PW			
						N2S2	29	11N	7W	PW			
						N2SE	29	11N	7W	PW			
						NESE	31	11N	7W	PW			
						E2SE	31	11N	7W	PW			
						E2SE	31	11N	7W	PW			
76G 185987 00	DISS	FILED	MN								CARPENTER CREEK	MACE, GENE E MACE, KIRK D MACE, MARK A MACE, MIRIAM E	
76G 90867 00	ACTV	USE	ST		06/01/1962	NENWNW	31	11N	7W	PW	SP	CARPENTER CREEK	GRAVELEY SIMMENTAL RANCH CO

DEPARTMENT OF NATURAL RESOURCES AND CONSERVATION

PRELIMINARY

CLARK FORK RIVER ABOVE BLACKFOOT RIVER (BASIN 76G)

LIST OF CLAIMS BY SOURCE AND ENFORCEABLE PRIORITY DATE

TRIBUTARY VALUES: MP= Manmade Pit, NP=Natural Pit, SD=Secondary Diversion, SI=Subirrigation, SP=Spring, WS=Waste & Seepage, UT=Unnamed Tributary

WATER RIGHT #	VERSION STATUS	HISTORICAL TYPE	USE	FLOW RATE	ENFORCEABLE PRIORITY DATE	POINT OF DIVERSION					TRIBUTARY	SOURCE NAME	OWNER NAME
						QTR	SEC	TWP	RGE	CNTY			
76G 30128020	ACTV	USE	ST		06/14/1904	NWSESW	24	10N	8W	PW	UT	CARPENTER CREEK	BECK, JOHN M
						W2NESW	24	10N	8W	PW			BECK, LOIS A
						E2SENW	24	10N	8W	PW			
						W2NWNE	24	10N	8W	PW			
						W2SE	13	10N	8W	PW			
76G 30142458	ACTV	USE	ST		03/16/1938	NWNESE	29	11N	7W	PW	UT	CARPENTER CREEK	USA (DEPT OF INTERIOR BUREAU OF LAND MGMT)
76G 30142463	ACTV	USE	ST		03/16/1938	W2NENE	29	11N	7W	PW	UT	CARPENTER CREEK	USA (DEPT OF INTERIOR BUREAU OF LAND MGMT)
						NENWNE	29	11N	7W	PW			
						W2SENE	29	11N	7W	PW			
76G 128311 00	ACTV	USE	ST		05/15/1956	NWSWSW	18	10N	7W	PW	UT	CARPENTER CREEK	MONTANA STATE BOARD OF LAND COMMISSIONERS
76G 91404 00	ACTV	USE	ST		01/01/1900	E2	6	10N	10W	PW		CARTEN CREEK	DUBOIS MONTANA PARCEL 1 LLC
						E2	19	11N	10W	PW			DUBOIS MONTANA PARCEL 2 LLC
						E2E2	31	11N	10W	PW			DUBOIS MONTANA PARCEL 3 LLC
						E2	30	11N	10W	PW			DUBOIS MONTANA PARCEL 3 LLC
76G 1218 00	ACTV	FILED	IR	2.27 CFS	03/14/1908	W2SWSW	17	10N	10W	PW		CARTEN CREEK	DUTTON HEREFORD RANCH
						W2SWSW	17	10N	10W	PW			DUTTON, DEAN D
						SENWSW	19	10N	10W	PW			
76G 115732 00	ACTV	USE	ST		04/11/1939	E2NWNE	30	11N	10W	PW		CARTER CREEK	DUBOIS MONTANA PARCEL 1 LLC
						SESWSE	19	11N	10W	PW			
						W2E2SE	19	11N	10W	PW			
						SENE	19	11N	10W	PW			



## DEPARTMENT OF NATURAL RESOURCES AND CONSERVATION

## PRELIMINARY

## CLARK FORK RIVER ABOVE BLACKFOOT RIVER (BASIN 76G)

## LIST OF CLAIMS BY SOURCE AND ENFORCEABLE PRIORITY DATE

TRIBUTARY VALUES: MP= Manmade Pit, NP=Natural Pit, SD=Secondary Diversion, SI=Subirrigation, SP=Spring, WS=Waste & Seepage, UT=Unnamed Tributary

WATER RIGHT #	VERSION STATUS	HISTORICAL TYPE	USE	FLOW RATE	ENFORCEABLE PRIORITY DATE	POINT OF DIVERSION					TRIBUTARY	SOURCE NAME	OWNER NAME
						QTR	SEC	TWP	RGE	CNTY			
76G 91909 00	ACTV	FILED	IR	2.50 CFS	10/01/1917	SESENW	29	7N	11W	PW		CARUTHERS LAKE	5 ROCKIN' MS ANGUS RANCH INC
						SESESE	32	7N	10W	PW			
						NWSESE	32	7N	10W	PW			
						SWNWNE	4	6N	10W	PW			
						NWSENE	4	6N	10W	PW			
						NWSWNE	10	6N	10W	PW			
					NENENE	5	6N	10W	PW				
76G 30141232	ACTV	USE	ST		03/16/1938	NENESE	10	12N	14W	GR		CAVE GULCH	USA (DEPT OF INTERIOR BUREAU OF LAND MGMT)
76G 82270 00	ACTV	USE	ST	0.50 GPM	12/31/1858	NWNW	11	12N	14W	GR	SP	CAVE GULCH	USA (DEPT OF INTERIOR BUREAU OF LAND MGMT)
76G 82269 00	ACTV	RESERVED	WI	0.50 GPM	04/17/1926	NWNW	11	12N	14W	GR	SP	CAVE GULCH	USA (DEPT OF INTERIOR BUREAU OF LAND MGMT)
76G 82103 00	ACTV	USE	WI	2.00 GPM	06/28/1934	NWNW	11	12N	14W	GR	SP	CAVE GULCH	USA (DEPT OF INTERIOR BUREAU OF LAND MGMT)
76G 82102 00	ACTV	USE	ST	2.00 GPM	12/31/1858	NWNW	11	12N	14W	GR	UT	CAVE GULCH	USA (DEPT OF INTERIOR BUREAU OF LAND MGMT)
76G 30141233	ACTV	USE	ST		03/16/1938	W2NESE	11	12N	14W	GR		CAYUSE GULCH	USA (DEPT OF INTERIOR BUREAU OF LAND MGMT)
						SWSE	11	12N	14W	GR			
						SENE	11	12N	14W	GR			
						SENWSE	11	12N	14W	GR			
						W2NWNE	14	12N	14W	GR			
						SWSWSE	11	12N	14W	GR			
76G 82265 00	ACTV	USE	WI	4.50 GPM	06/28/1934	SENE	11	12N	14W	GR	SP	CAYUSE GULCH	USA (DEPT OF INTERIOR BUREAU OF LAND MGMT)
76G 82268 00	ACTV	USE	WI	0.50 GPM	06/28/1934	NESE	11	12N	14W	GR	SP	CAYUSE GULCH	USA (DEPT OF INTERIOR BUREAU OF LAND MGMT)
76G 82266 00	ACTV	USE	ST	224.00 GPM	12/31/1858	NESE	11	12N	14W	GR	UT	CAYUSE GULCH	USA (DEPT OF INTERIOR BUREAU OF LAND MGMT)

## DEPARTMENT OF NATURAL RESOURCES AND CONSERVATION

## PRELIMINARY

## CLARK FORK RIVER ABOVE BLACKFOOT RIVER (BASIN 76G)

## LIST OF CLAIMS BY SOURCE AND ENFORCEABLE PRIORITY DATE

TRIBUTARY VALUES: MP= Manmade Pit, NP=Natural Pit, SD=Secondary Diversion, SI=Subirrigation, SP=Spring, WS=Waste & Seepage, UT=Unnamed Tributary

WATER RIGHT #	VERSION STATUS	HISTORICAL TYPE	USE	FLOW RATE	ENFORCEABLE PRIORITY DATE	POINT OF DIVERSION					TRIBUTARY	SOURCE NAME	OWNER NAME
						QTR	SEC	TWP	RGE	CNTY			
76G 82267 00	ACTV	USE	ST	4.50 GPM	12/31/1858	SENE	11	12N	14W	GR	UT	CAYUSE GULCH	USA (DEPT OF INTERIOR BUREAU OF LAND MGMT)
76G 51773 00	ACTV	USE	ST		06/01/1906	NWNWNE	16	11N	7W	LC		CAYUSE SPRING	USA (DEPT OF AGRICULTURE FOREST SERVICE)
76G 50736 00	ACTV	USE	ST		04/12/1906		1	1N	8W	SB		CHINA GULCH	USA (DEPT OF AGRICULTURE FOREST SERVICE)
						NW	8	1N	7W	SB			
						S2	6	1N	7W	SB			
						NENE	7	1N	7W	SB			
76G 91930 00	ACTV	FILED	IR		12/31/1900	SENE	15	3N	9W	SB		CHINAMANS SPRING	CLARK, DONALD G CLARK, LAURIE LEIBENGUTH, SCOTT P LEIBENGUTH, SUSAN
76G 91929 00	ACTV	USE	ST		12/31/1900	SENE	15	3N	9W	SB	SP	CHINAMANS SPRING	CLARK, DONALD G CLARK, LAURIE LEIBENGUTH, SCOTT P LEIBENGUTH, SUSAN
76G 212359 00	<b>TERM</b>	<b>FILED</b>	IR									CLARK FORK	DAVIS, JAMES H RIVERCREST WEST RANCH INC
76G 162341 00	ACTV	USE	ST		12/31/1862	W2NWNW	33	8N	9W	PW		CLARK FORK RIVER	USA (DEPT OF INTERIOR NATIONAL PARK SERVICE)
76G 30146227	ACTV	USE	ST		12/31/1865	W2SESE	9	6N	9W	PW		CLARK FORK RIVER	FORD, CHRISTINE M
						E2SWSE	9	6N	9W	PW			
76G 30147419	ACTV	FILED	ST		10/01/1871	SWSWNW	8	5N	9W	DL		CLARK FORK RIVER	LOGAN RANCH LLC
						SWSWSW	8	5N	9W	DL			
						W2NWSW	8	5N	9W	DL			

## DEPARTMENT OF NATURAL RESOURCES AND CONSERVATION

## PRELIMINARY

## CLARK FORK RIVER ABOVE BLACKFOOT RIVER (BASIN 76G)

## LIST OF CLAIMS BY SOURCE AND ENFORCEABLE PRIORITY DATE

TRIBUTARY VALUES: MP= Manmade Pit, NP=Natural Pit, SD=Secondary Diversion, SI=Subirrigation, SP=Spring, WS=Waste & Seepage, UT=Unnamed Tributary

WATER RIGHT #	VERSION STATUS	HISTORICAL TYPE	USE	FLOW RATE	ENFORCEABLE PRIORITY DATE	POINT OF DIVERSION					TRIBUTARY	SOURCE NAME	OWNER NAME
						QTR	SEC	SEC	TWP	RGE			
76G 162339 00	ACTV	USE	ST		12/31/1872	W2NWNW	33	8N	9W	PW	CLARK FORK RIVER	USA (DEPT OF INTERIOR NATIONAL PARK SERVICE)	
						SESESE	29	8N	9W	PW			
76G 30121611	ACTV	USE	ST		08/01/1873	NWNWNE	4	6N	9W	PW	CLARK FORK RIVER	GILBERT-ROGERS, CATHLEEN ROGERS, STEVEN JAY	
76G 91953 00	ACTV	USE	ST		05/01/1875	E2NENW	9	7N	9W	PW	CLARK FORK RIVER	VALITON, DON F VALITON, MARGARET B	
76G 40514 00	ACTV	USE	IR	1.10 CFS	12/31/1875	SENENE	7	5N	9W	DL	CLARK FORK RIVER	DUNCAN, GAIL D JACOBSON, JACKIE JACOBSON, LEE LOWERY, REBECCA M LOWERY, WILLIAM M SAYERS, KEITH WITT, BRIAN WITT, KATHLEEN	
						NENWSE	29	6N	9W	DL			
76G 107957 00	ACTV	USE	IR	920.00 GPM	12/31/1875	NENENW	9	10N	12W	GR	CLARK FORK RIVER	LYON RANCH LLC	
76G 116491 00	ACTV	FILED	IR	3.13 CFS	12/31/1875	SENENE	7	5N	9W	DL	CLARK FORK RIVER	LAMPERT RANCH LP LAMPERT, ANGEL LAMPERT, HANS J	
76G 30103785	SEVR	USE	IR	1.20 CFS	12/31/1875						CLARK FORK RIVER	CLARK FORK COALITION	
76G 30155813	ACTV	FILED	IR	291.72 GPM	12/31/1875	NENWSE	29	6N	9W	DL	CLARK FORK RIVER	FORCELLA, STEFANIE A FORCELLA, TRACY L	
76G 36182 00	ACTV	USE	IR	4.40 CFS	03/15/1876	SWSWSE	22	10N	11W	PW	CLARK FORK RIVER	ANGELO, AMADEO F ANGELO, TERESA M	
						NESESE	21	10N	11W	PW			
76G 126413 00	ACTV	USE	ST		09/04/1879	E2E2SW	33	7N	9W	PW	CLARK FORK RIVER	CLARK FORK MEADOWS LLP	

## DEPARTMENT OF NATURAL RESOURCES AND CONSERVATION

## PRELIMINARY

## CLARK FORK RIVER ABOVE BLACKFOOT RIVER (BASIN 76G)

## LIST OF CLAIMS BY SOURCE AND ENFORCEABLE PRIORITY DATE

TRIBUTARY VALUES: MP= Manmade Pit, NP=Natural Pit, SD=Secondary Diversion, SI=Subirrigation, SP=Spring, WS=Waste & Seepage, UT=Unnamed Tributary

WATER RIGHT #	VERSION STATUS	HISTORICAL TYPE	USE	FLOW RATE	ENFORCEABLE PRIORITY DATE	POINT OF DIVERSION					TRIBUTARY	SOURCE NAME	OWNER NAME
						QTR	SEC	TWP	RGE	CNTY			
76G 116493 00	ACTV	FILED	IR	7.20 CFS	12/31/1880	SENE	7	5N	9W	DL		CLARK FORK RIVER	LAMPERT RANCH LP LAMPERT, ANGEL LAMPERT, HANS J
76G 127619 00	ACTV	FILED	IR	7.50 CFS	05/01/1882	SWNWNW	1	3N	10W	DL		CLARK FORK RIVER	ARCO ENVIRONMENTAL REMEDIATION LLC CHRISTIAN LAND & CATTLE CO INC JANY, DAVID M JANY, JOSEPH L JANY, JOSHUA D JANY, RICHARD T
76G 30131555	ACTV	USE	ST		12/15/1882	NENENE	27	10N	11W	PW		CLARK FORK RIVER	SIX C CATTLE RANCH LLC
						S2SESE	22	10N	11W	PW			
						W2NWNW	26	10N	11W	PW			
						NESWNW	26	10N	11W	PW			
76G 214059 00	ACTV	USE	ST		12/31/1882	N2NW	6	8N	9W	PW		CLARK FORK RIVER	MONTANA STATE BOARD OF LAND COMMISSIONERS
						S2SESE	36	9N	10W	PW			
76G 32476 00	ACTV	FILED	IR	3.13 CFS	01/27/1883	SWNWSW	33	8N	9W	PW		CLARK FORK RIVER	HEANEY, TAMMY OLSEN OLSEN RIVERSIDE RANCH LLC OLSEN, LARS L OLSEN, MARY ANN
76G 32479 00	ACTV	USE	ST		01/27/1883	SWNWSW	33	8N	9W	PW		CLARK FORK RIVER	HEANEY, TAMMY OLSEN OLSEN RIVERSIDE RANCH LLC OLSEN, LARS L OLSEN, MARY ANN
76G 44309 00	ACTV	FILED	IR	16.83 CFS	04/01/1883	SESWSW	10	10N	12W	GR		CLARK FORK RIVER	WILLIAM DINGWALL CO
						SESENW	15	10N	12W	GR			

## DEPARTMENT OF NATURAL RESOURCES AND CONSERVATION

## PRELIMINARY

## CLARK FORK RIVER ABOVE BLACKFOOT RIVER (BASIN 76G)

## LIST OF CLAIMS BY SOURCE AND ENFORCEABLE PRIORITY DATE

TRIBUTARY VALUES: MP= Manmade Pit, NP=Natural Pit, SD=Secondary Diversion, SI=Subirrigation, SP=Spring, WS=Waste &amp; Seepage, UT=Unnamed Tributary

WATER RIGHT #	VERSION STATUS	HISTORICAL TYPE	USE	FLOW RATE	ENFORCEABLE PRIORITY DATE	POINT OF DIVERSION					TRIBUTARY	SOURCE NAME	OWNER NAME
						QTR	SEC	TWP	RGE	CNTY			
76G 116490 00	ACTV	FILED	IR	3.75 CFS	12/31/1883	SENE	7	5N	9W	DL		CLARK FORK RIVER	LAMPERT RANCH LP LAMPERT, ANGEL LAMPERT, HANS J
76G 162336 00	ACTV	USE	ST		04/05/1884	E2NENE	32	8N	9W	PW		CLARK FORK RIVER	USA (DEPT OF INTERIOR NATIONAL PARK SERVICE)
						W2NWNW	33	8N	9W	PW			
						SESESE	29	8N	9W	PW			
						W2SWNW	33	8N	9W	PW			
						NESENE	32	8N	9W	PW			
76G 92041 00	ACTV	FILED	IR	11.55 CFS	04/15/1885	NENESE	32	8N	9W	PW		CLARK FORK RIVER	USA (DEPT OF INTERIOR NATIONAL PARK SERVICE)
76G 32474 00	ACTV	FILED	IR	4.51 CFS	06/19/1885	NENENE	29	8N	9W	PW		CLARK FORK RIVER	HEANEY, TAMMY OLSEN
76G 91973 00	ACTV	FILED	IR	25.00 CFS	11/27/1886	SWNENW	28	10N	11W	PW		CLARK FORK RIVER	ANGELO, AMADEO F PARKE FAMILY TRUST
76G 91040 00	ACTV	USE	ST		05/01/1889	SWSESE	4	6N	9W	PW		CLARK FORK RIVER	BLAIR, MICHAEL
76G 30049859	ACTV	FILED	IR	2.30 CFS	06/18/1889	NESWNE	20	6N	9W	DL		CLARK FORK RIVER	MELVIN R BECK RANCH LLC
76G 90433 00	ACTV	FILED	IR	1.90 CFS	06/19/1889	SWSWNE	20	6N	9W	DL		CLARK FORK RIVER	BADGERO, ANDREW D BADGERO, MARY M BECK, JODY L BECK, THOMAS A GILMORE, CAROL B
													BROKEN CIRCLE RANCH CO INC HOLLAND, DEBBIE L HOLLAND, STEVE RAGSDALE, SCOTT
													WEST SIDE DITCH CO
													WEST SIDE DITCH CO
													WEST SIDE DITCH CO
76G 133644 00	ACTV	FILED	IR	25.00 CFS	06/19/1889	NWNWSE	20	6N	9W	DL		CLARK FORK RIVER	BROKEN CIRCLE RANCH CO INC HOLLAND, DEBBIE L HOLLAND, STEVE RAGSDALE, SCOTT
76G 92047 00	ACTV	FILED	ST		06/28/1889	NESWNE	20	6N	9W	DL		CLARK FORK RIVER	WEST SIDE DITCH CO
76G 92052 00	ACTV	FILED	IR	35.40 CFS	06/28/1889	NESWNE	20	6N	9W	DL		CLARK FORK RIVER	WEST SIDE DITCH CO

## DEPARTMENT OF NATURAL RESOURCES AND CONSERVATION

## PRELIMINARY

## CLARK FORK RIVER ABOVE BLACKFOOT RIVER (BASIN 76G)

## LIST OF CLAIMS BY SOURCE AND ENFORCEABLE PRIORITY DATE

TRIBUTARY VALUES: MP= Manmade Pit, NP=Natural Pit, SD=Secondary Diversion, SI=Subirrigation, SP=Spring, WS=Waste & Seepage, UT=Unnamed Tributary

WATER RIGHT #	VERSION STATUS	HISTORICAL TYPE	USE	FLOW RATE	ENFORCEABLE PRIORITY DATE	POINT OF DIVERSION					TRIBUTARY	SOURCE NAME	OWNER NAME
						QTR	SEC	TWP	RGE	CNTY			
76G 30049861	ACTV	FILED	IR	2.30 CFS	06/28/1889	NESWNE	20	6N	9W	DL	CLARK FORK RIVER	2-BAR RANCH LIMITED PARTNERSHIP	
76G 92043 00	ACTV	FILED	IR	6.52 CFS	07/11/1889	NESWNE	20	6N	9W	DL	CLARK FORK RIVER	USA (DEPT OF INTERIOR NATIONAL PARK SERVICE)	
76G 30112713	ACTV	USE	ST		11/08/1889	E2	16	8N	9W	PW	CLARK FORK RIVER	MONTANA STATE BOARD OF LAND COMMISSIONERS	
76G 91415 00	ACTV	FILED	IR	12.48 CFS	12/31/1890	SWNWSW	25	10N	11W	PW	CLARK FORK RIVER	ANGELO, AMADEO F ANGELO, TERESA M SIX C CATTLE RANCH LLC	
76G 107641 00	ACTV	USE	IR	4.00 CFS	12/31/1890	SENWSE	14	10N	12W	GR	CLARK FORK RIVER	HULTMAN, ROLAND & DENISE REVOC LIVING TRUST	
76G 30138828	ACTV	USE	ST		12/31/1890	SWSE	7	11N	15W	GR	CLARK FORK RIVER	CONGDON, WALTER E	
76G 45335 00	ACTV	FILED	IR	224.40 GPM	10/01/1891	SESENW	9	7N	9W	PW	CLARK FORK RIVER	HEGGELUND, JOLENE HEGGELUND, TOM	
76G 127710 00	ACTV	FILED	IR	2.88 CFS	10/01/1891	NWNWNW	10	6N	9W	PW	CLARK FORK RIVER	BROKEN CIRCLE RANCH CO INC	
76G 127710 01	ACTV	FILED	IR	5.00 CFS	10/01/1891	NWNWNW	10	6N	9W	PW	CLARK FORK RIVER	FORSON, DARLENE L	
76G 30120570	ACTV	FILED	IR	24.00 CFS	10/01/1891	NWNWNW	10	6N	9W	PW	CLARK FORK RIVER	MONTANA, STATE OF DEPT OF JUSTICE	
76G 30150005	ACTV	FILED	IR	13.12 CFS	10/01/1891	NWNWNW	10	6N	9W	PW	CLARK FORK RIVER	GRIECO FAMILY LIMITED PARTNERSHIP	
76G 40512 00	ACTV	FILED	IR	2.02 CFS	11/13/1891	NENWSE	29	6N	9W	DL	CLARK FORK RIVER	DUNCAN, GAIL D JACOBSON, JACKIE JACOBSON, LEE LOWERY, REBECCA M LOWERY, WILLIAM M SAYERS, KEITH WITT, BRIAN WITT, KATHLEEN	
76G 30103781	ACTV	FILED	IR	3.98 CFS	11/13/1891	NENWSE	29	6N	9W	DL	CLARK FORK RIVER	FORCELLA, STEFANIE A FORCELLA, TRACY L	

## DEPARTMENT OF NATURAL RESOURCES AND CONSERVATION

## PRELIMINARY

## CLARK FORK RIVER ABOVE BLACKFOOT RIVER (BASIN 76G)

## LIST OF CLAIMS BY SOURCE AND ENFORCEABLE PRIORITY DATE

TRIBUTARY VALUES: MP= Manmade Pit, NP=Natural Pit, SD=Secondary Diversion, SI=Subirrigation, SP=Spring, WS=Waste &amp; Seepage, UT=Unnamed Tributary

WATER RIGHT #	VERSION STATUS	HISTORICAL TYPE	USE	FLOW RATE	ENFORCEABLE PRIORITY DATE	POINT OF DIVERSION					TRIBUTARY	SOURCE NAME	OWNER NAME
						QTR	SEC	TWP	RGE	CNTY			
76G 12880 00	ACTV	DECREE	IR	1.80 CFS	12/31/1891	NESWNW	1	3N	10W	SB		CLARK FORK RIVER	MONTANA, STATE OF DEPT OF ENVIRONMENTAL QUALITY
76G 127626 00	ACTV	DECREE	IR	3.30 CFS	12/31/1891	SWNWNW	1	3N	10W	DL		CLARK FORK RIVER	ARCO ENVIRONMENTAL REMEDIATION LLC
76G 127627 00	ACTV	DECREE	IR	3.00 CFS	12/31/1891	SWNWNW	1	3N	10W	DL		CLARK FORK RIVER	ARCO ENVIRONMENTAL REMEDIATION LLC CHRISTIAN LAND & CATTLE CO INC
76G 30119027	ACTV	USE	ST		06/01/1893	W2E2	34	12N	17W	MS		CLARK FORK RIVER	RKRR HOLDINGS LLC
						NESESW	34	12N	17W	MS			
						SESENESEW	34	12N	17W	MS			
76G 38523 00	ACTV	FILED	IR	12.00 CFS	04/01/1895	SWNWSE	25	10N	11W	PW		CLARK FORK RIVER	DUTTON HEREFORD RANCH
76G 40747 00	ACTV	DECREE	IR	3.75 CFS	05/01/1895	SESESW	1	12N	18W	MS		CLARK FORK RIVER	CLEAVES PARTNERSHIP MORAN, LAWRENCE E MORAN, VYONNE M
76G 107978 00	ACTV	FILED	IR	6.10 CFS	07/20/1895	NESWNW	17	11N	15W	GR		CLARK FORK RIVER	CONGDON, OPAL R CONGDON, WALTER E
76G 91137 00	ACTV	FILED	ST		09/01/1895	SWNWSW	33	8N	9W	PW		CLARK FORK RIVER	KOHR'S & MANNING DITCH CO
76G 91140 00	ACTV	FILED	IR	15.00 CFS	09/01/1895	SWNWSW	33	8N	9W	PW		CLARK FORK RIVER	KOHR'S & MANNING DITCH CO
76G 92044 00	ACTV	FILED	IR	3.13 CFS	09/01/1895	W2NWSW	33	8N	9W	PW		CLARK FORK RIVER	USA (DEPT OF INTERIOR NATIONAL PARK SERVICE)
76G 30133352	ACTV	USE	ST		04/04/1896	S2	17	11N	14W	GR		CLARK FORK RIVER	WEAVER FAMILY LLLP
						N2NW	20	11N	14W	GR			
						NE	19	11N	14W	GR			
						E2NW	19	11N	14W	GR			
76G 91172 00	ACTV	FILED	IR	14.89 CFS	05/25/1896	NENWNW	28	10N	11W	PW		CLARK FORK RIVER	ANGELO, AMADEO F
76G 91173 00	ACTV	FILED	ST		05/25/1896	NWNENW	28	10N	11W	PW		CLARK FORK RIVER	ANGELO, AMADEO F

## DEPARTMENT OF NATURAL RESOURCES AND CONSERVATION

## PRELIMINARY

## CLARK FORK RIVER ABOVE BLACKFOOT RIVER (BASIN 76G)

## LIST OF CLAIMS BY SOURCE AND ENFORCEABLE PRIORITY DATE

TRIBUTARY VALUES: MP= Manmade Pit, NP=Natural Pit, SD=Secondary Diversion, SI=Subirrigation, SP=Spring, WS=Waste &amp; Seepage, UT=Unnamed Tributary

WATER RIGHT #	VERSION STATUS	HISTORICAL TYPE	USE	FLOW RATE	ENFORCEABLE PRIORITY DATE	POINT OF DIVERSION					TRIBUTARY	SOURCE NAME	OWNER NAME
						QTR	SEC	SEC	TWP	RGE			
76G 108010 00	ACTV	FILED	IR	30.17 CFS	05/25/1896	NENWNW	28	10N	11W	PW		CLARK FORK RIVER	ANGELO, AMADEO F
76G 91976 00	ACTV	FILED	IR	4.74 CFS	05/25/1896	NENWNW	28	10N	11W	PW		CLARK FORK RIVER	ANGELO, AMADEO F
76G 25669 00	ACTV	FILED	IR	2.65 CFS	10/17/1896	SWNWSE	2	11N	17W	MS		CLARK FORK RIVER	FREE, HARRIET M
						SEWNNE	34	12N	17W	MS			FREE, WILLIAM MAXWELL, JAMES M MCLAVERTY, DIANE MCLAVERTY, STEVE SCHEIBLE, ANDREW A
76G 45331 00	ACTV	FILED	IR	224.40 GPM	04/15/1897	SESENW	9	7N	9W	PW		CLARK FORK RIVER	HEGGELUND, JOLENE HEGGELUND, TOM
76G 90415 00	ACTV	FILED	IR	1.00 CFS	04/15/1897	SESENW	8	7N	9W	PW		CLARK FORK RIVER	MATHISON, CARRIE
76G 90444 00	ACTV	FILED	ST		04/15/1897	NENESW	33	7N	9W	PW		CLARK FORK RIVER	5V RANCH LLC
76G 90445 00	ACTV	FILED	IR	1.00 CFS	04/15/1897	NENESW	33	7N	9W	PW		CLARK FORK RIVER	5V RANCH LLC
76G 103174 00	ACTV	FILED	ST		04/15/1897	NENESW	33	7N	9W	PW		CLARK FORK RIVER	REISTAD, GEORGE M REISTAD, KENNETH A
76G 103175 00	ACTV	FILED	IR	1.25 CFS	04/15/1897	NENESW	33	7N	9W	PW		CLARK FORK RIVER	REISTAD, GEORGE M REISTAD, KENNETH A
76G 120565 00	ACTV	FILED	IR	7.50 CFS	04/15/1897	SESENW	33	7N	9W	PW		CLARK FORK RIVER	FORSON, DARLENE L
76G 133529 00	ACTV	FILED	IR	10.00 CFS	05/15/1897	SWSESW	7	11N	15W	GR		CLARK FORK RIVER	WESTON RANCHES INC
76G 107616 00	ACTV	USE	IR	170.54 GPM	08/01/1900	NESENE	34	13N	18W	MS		CLARK FORK RIVER	COLWELL, PEGGY J COLWELL, WILLIAM B ERICKSON TRUST
76G 119028 00	ACTV	FILED	IR	49.37 GPM	08/01/1900	NESENE	34	13N	18W	MS		CLARK FORK RIVER	TARNO, LINDA R TARNO, TERRY



## DEPARTMENT OF NATURAL RESOURCES AND CONSERVATION

## PRELIMINARY

## CLARK FORK RIVER ABOVE BLACKFOOT RIVER (BASIN 76G)

## LIST OF CLAIMS BY SOURCE AND ENFORCEABLE PRIORITY DATE

TRIBUTARY VALUES: MP= Manmade Pit, NP=Natural Pit, SD=Secondary Diversion, SI=Subirrigation, SP=Spring, WS=Waste & Seepage, UT=Unnamed Tributary

WATER RIGHT #	VERSION STATUS	HISTORICAL TYPE	USE	FLOW RATE	ENFORCEABLE PRIORITY DATE	POINT OF DIVERSION					TRIBUTARY	SOURCE NAME	OWNER NAME
						QTR	SEC	SEC	TWP	RGE			
76G 123864 00	ACTV	FILED	ST		08/01/1900	NESENE	34	13N	18W	MS		CLARK FORK RIVER	TARNO, LINDA R TARNO, TERRY
76G 33729 00	ACTV	FILED	IR	336.00 GPM	06/01/1901	SESWSE	10	11N	16W	MS		CLARK FORK RIVER	EGBERT, CLIFFORD EGBERT, DUSTY
76G 107625 00	ACTV	FILED	ST		06/28/1901	SWSESE	9	11N	16W	MS		CLARK FORK RIVER	CHARLES, ROBERT W LHC INC SCHMIDT, CARL W WOOLEY, KELLY ZACHARY, DAVID
76G 107630 00	ACTV	FILED	IR	4.74 CFS	06/28/1901	SWSESE	10	11N	16W	MS		CLARK FORK RIVER	CHARLES, ROBERT W LHC INC SCHMIDT, CARL W WOOLEY, KELLY ZACHARY, DAVID
76G 120947 00	ACTV	FILED	IR	31.42 GPM	06/28/1901	SESWSE	10	11N	16W	MS		CLARK FORK RIVER	MCFARLAND, CLAY A MCFARLAND, DONALD E
76G 96670 00	ACTV	FILED	IR	75.00 CFS	12/18/1902	SWNENW	28	10N	11W	PW		CLARK FORK RIVER	ANGELO, AMADEO F PARKE FAMILY TRUST
76G 111353 00	ACTV	FILED	IR	4.02 CFS	06/03/1903	SESENW	16	11N	13W	GR		CLARK FORK RIVER	BURCHCO LLC
76G 44308 00	ACTV	FILED	IR	20.00 CFS	07/01/1903	SESWSW	10	10N	12W	GR		CLARK FORK RIVER	WILLIAM DINGWALL CO
76G 120939 00	ACTV	FILED	IR	4.55 CFS	06/20/1904	SWSESE	34	12N	17W	MS		CLARK FORK RIVER	BISSELL, DEBORAH K BISSELL, KENDALL G SIMONS, ELOSE B SIMONS, HARRY J



## DEPARTMENT OF NATURAL RESOURCES AND CONSERVATION

## PRELIMINARY

## CLARK FORK RIVER ABOVE BLACKFOOT RIVER (BASIN 76G)

## LIST OF CLAIMS BY SOURCE AND ENFORCEABLE PRIORITY DATE

TRIBUTARY VALUES: MP= Manmade Pit, NP=Natural Pit, SD=Secondary Diversion, SI=Subirrigation, SP=Spring, WS=Waste & Seepage, UT=Unnamed Tributary

WATER RIGHT #	VERSION STATUS	HISTORICAL TYPE	USE	FLOW RATE	ENFORCEABLE PRIORITY DATE	POINT OF DIVERSION					TRIBUTARY	SOURCE NAME	OWNER NAME
						QTR	SEC	SEC	TWP	RGE			
76G 125466 00	ACTV	FILED	IR	3.07 CFS	06/28/1904	NESENE	11	11N	17W	MS	CLARK FORK RIVER	BOWLER, RICK J CUNNINGHAM FAMILY TRUST ELLIOTT, GARY FLEMING, MARGARET LEE HALLGREN, MELISSA M HALLGREN, NICHOLAS A LANE, JEFFREY & CONSTANCE TRUST 2/22/23 LOFTIS, MICHAEL J SAIN, JACKSON C SCIABICA, FRANK SCIABICA, MARGARET TAYLOR, JACQUELINE J TURNER, JODY K	
76G 33726 00	ACTV	USE	ST		08/26/1904	SWSE	10	11N	16W	MS	CLARK FORK RIVER	EGBERT, CLIFFORD EGBERT, DUSTY	
76G 126293 00	ACTV	USE	IR	5.34 CFS	09/30/1904	SWNWSE	16	11N	15W	GR	CLARK FORK RIVER	BENSON, CARLA M TRIPP, EUGENE JR REVOCABLE TRUST	
76G 126273 00	ACTV	FILED	IR	170.54 GPM	11/19/1904	SWNWSW	16	11N	14W	GR	CLARK FORK RIVER	HARVEY CREEK RANCH LLC	
76G 133225 00	ACTV	USE	IR	9.70 CFS	11/21/1904	SWNWSW	16	11N	14W	GR	CLARK FORK RIVER	WEAVER FAMILY LLLP	
76G 133228 00	ACTV	FILED	ST		11/21/1904	SWNWSW	16	11N	14W	GR	CLARK FORK RIVER	WEAVER FAMILY LLLP	
76G 214242 00	ACTV	USE	ST		11/21/1904	SWNWSW	16	11N	14W	GR	CLARK FORK RIVER	MONTANA STATE BOARD OF LAND COMMISSIONERS	
76G 107584 00	ACTV	FILED	IR	4.81 CFS	11/21/1904	SWNWSE	16	11N	14W	GR	CLARK FORK RIVER	MEDICINE TREE RANCH LLC WOMACK, LESLIE WOMACK, ROBERT W	

## DEPARTMENT OF NATURAL RESOURCES AND CONSERVATION

## PRELIMINARY

## CLARK FORK RIVER ABOVE BLACKFOOT RIVER (BASIN 76G)

## LIST OF CLAIMS BY SOURCE AND ENFORCEABLE PRIORITY DATE

TRIBUTARY VALUES: MP= Manmade Pit, NP=Natural Pit, SD=Secondary Diversion, SI=Subirrigation, SP=Spring, WS=Waste & Seepage, UT=Unnamed Tributary

WATER RIGHT #	VERSION STATUS	HISTORICAL TYPE	USE	FLOW RATE	ENFORCEABLE PRIORITY DATE	POINT OF DIVERSION					TRIBUTARY	SOURCE NAME	OWNER NAME
						QTR	SEC	SEC	TWP	RGE			
76G 107947 00	ACTV	FILED	ST		09/18/1905	N2	14	11N	16W	GR		CLARK FORK RIVER	CAMPBELL, LISA CAMPBELL, ROGER ROBERT STEVEN FURST &PATTY JO FURST REV LIV 5/9/24
76G 111129 00	ACTV	FILED	IR	6.37 CFS	09/18/1905	NWNE	14	11N	16W	GR		CLARK FORK RIVER	CAMPBELL, LISA CAMPBELL, ROGER
						SEENW	14	11N	16W	GR			
						NESENW	14	11N	16W	GR			
76G 114382 00	ACTV	FILED	IR	5.31 CFS	02/28/1907	NESENW	15	10N	12W	GR		CLARK FORK RIVER	MORSE, GEORGE M
						SWSENE	15	10N	12W	GR			
						SWSWNW	14	10N	12W	GR			
76G 133531 00	ACTV	FILED	IR	3.83 CFS	05/01/1907	SWSESW	7	11N	15W	GR		CLARK FORK RIVER	WESTON RANCHES INC
76G 111351 00	ACTV	FILED	ST		04/18/1908	SWNWNE	21	11N	13W	GR		CLARK FORK RIVER	BURCHCO LLC
						SESENW	17	11N	13W	GR			
							16	11N	13W	GR			
						N2SE	17	11N	13W	GR			
						S2SENE	17	11N	13W	GR			
76G 111352 00	ACTV	FILED	IR	4.02 CFS	04/18/1908	SESENW	16	11N	13W	GR		CLARK FORK RIVER	BURCHCO LLC
76G 111354 00	ACTV	FILED	IR	250.00 GPM	04/18/1908	NWNWSE	17	11N	13W	GR		CLARK FORK RIVER	BURCHCO LLC
76G 111355 00	ACTV	FILED	IR	336.00 GPM	04/18/1908	NESESW	16	11N	13W	GR		CLARK FORK RIVER	BURCHCO LLC
76G 119029 00	ACTV	FILED	IR	49.37 GPM	05/09/1908	NESENE	34	13N	18W	MS		CLARK FORK RIVER	TARNO, LINDA R TARNO, TERRY

## DEPARTMENT OF NATURAL RESOURCES AND CONSERVATION

## PRELIMINARY

## CLARK FORK RIVER ABOVE BLACKFOOT RIVER (BASIN 76G)

## LIST OF CLAIMS BY SOURCE AND ENFORCEABLE PRIORITY DATE

TRIBUTARY VALUES: MP= Manmade Pit, NP=Natural Pit, SD=Secondary Diversion, SI=Subirrigation, SP=Spring, WS=Waste & Seepage, UT=Unnamed Tributary

WATER RIGHT #	VERSION STATUS	HISTORICAL TYPE	USE	FLOW RATE	ENFORCEABLE PRIORITY DATE	POINT OF DIVERSION					TRIBUTARY	SOURCE NAME	OWNER NAME
						QTR	SEC	TWP	RGE	CNTY			
76G 30138086	ACTV	USE	ST		09/06/1910	SWNESW	31	11N	12W	GR	CLARK FORK RIVER	WASHINGTON LIMESTONE LLC	
							31	11N	12W	GR			
						SWSW	25	11N	13W	GR			
						S2SE	26	11N	13W	GR			
						NENESW	26	11N	13W	GR			
						NW	26	11N	13W	GR			
						SWSW	23	11N	13W	GR			
						NWSE	26	11N	13W	GR			
						NW	36	11N	13W	GR			
					N2SE	36	11N	13W	GR				
76G 107690 00	ACTV	USE	IR	400.00 GPM	12/31/1910	NENENW	9	10N	12W	GR	CLARK FORK RIVER	KOLBECK, DEBORAH J KOLBECK, GLEN G	
76G 107634 00	ACTV	FILED	IR	408.41 GPM	04/08/1913	SWNWSE	18	12N	17W	MS	CLARK FORK RIVER	HUGHES, CHARLES HUGHES, JILLIAN	
76G 123316 00	ACTV	FILED	IR	300.00 GPM	10/08/1914	NESWNW	17	11N	13W	GR	CLARK FORK RIVER	JOHNK, CHRISTINA PALEN, CANDICE PALEN, CHRISTINA PALEN, CORINNE PALEN, HARRY SAZAMA, CAREY	
76G 147431 00	ACTV	FILED	IR	1.86 CFS	10/08/1914	SESENW	17	11N	13W	GR	CLARK FORK RIVER	RADTKE FAMILY LP	
76G 90498 00	ACTV	FILED	IR	5.00 CFS	06/06/1916	W2NWNW	21	6N	9W	DL	CLARK FORK RIVER	MONTANA, STATE OF DEPT OF ENVIRONMENTAL QUALITY	
76G 107574 00	ACTV	USE	IR	170.54 GPM	12/31/1916	SENW	14	10N	12W	GR	CLARK FORK RIVER	WEAVER LAND & CATTLE LLC WEAVER, CASEY	
76G 107802 00	ACTV	USE	IR	3.07 CFS	12/31/1916	SWNESE	14	10N	12W	GR	CLARK FORK RIVER	MORSE, GEORGE M	
76G 107602 00	ACTV	FILED	ST		09/17/1919	NWSWNW	12	11N	17W	MS	CLARK FORK RIVER	CLINTON IRRIGATION DISTRICT	

DEPARTMENT OF NATURAL RESOURCES AND CONSERVATION

PRELIMINARY

CLARK FORK RIVER ABOVE BLACKFOOT RIVER (BASIN 76G)

LIST OF CLAIMS BY SOURCE AND ENFORCEABLE PRIORITY DATE

TRIBUTARY VALUES: MP= Manmade Pit, NP=Natural Pit, SD=Secondary Diversion, SI=Subirrigation, SP=Spring, WS=Waste & Seepage, UT=Unnamed Tributary

WATER RIGHT #	VERSION STATUS	HISTORICAL TYPE	USE	FLOW RATE	ENFORCEABLE PRIORITY DATE	POINT OF DIVERSION					TRIBUTARY	SOURCE NAME	OWNER NAME
						QTR	SEC	TWP	RGE	CNTY			
76G 107604 00	ACTV	FILED	IR	30.70 CFS	09/28/1919	NWSWNW	12	11N	17W	MS	CLARK FORK RIVER	CLINTON IRRIGATION DISTRICT	
76G 133178 00	ACTV	USE	IR	6.97 CFS	12/31/1919	NENWSE	36	11N	13W	GR	CLARK FORK RIVER	WASHINGTON LIMESTONE LLC	
76G 123313 00	ACTV	USE	IR	170.54 GPM	05/31/1920	NENENW	9	10N	12W	GR	CLARK FORK RIVER	W & J BRYAN LLC	
76G 30155699	ACTV	FILED	IR	1.90 CFS	07/10/1920	NENWSE	29	6N	9W	DL	CLARK FORK RIVER	FORCELLA, STEFANIE A FORCELLA, TRACY L	
76G 40509 00	ACTV	FILED	IR	2.22 CFS	07/10/1920	SENE	7	5N	9W	DL	CLARK FORK RIVER	DUNCAN, GAIL D JACOBSON, JACKIE JACOBSON, LEE LOWERY, REBECCA M LOWERY, WILLIAM M SAYERS, KEITH WITT, BRIAN WITT, KATHLEEN	
76G 30137849	ACTV	USE	ST		12/15/1920	NWNE	24	11N	15W	GR	CLARK FORK RIVER	BEARMOUTH RV LLC	
						N2N2SENE	24	11N	15W	GR			
						S2NW	19	11N	14W	GR			
						S2SWNE	24	11N	15W	GR			
						S2NENW	19	11N	14W	GR			
76G 6435 00	ACTV	FILED	IR	5.08 CFS	01/14/1922	NWSWSW	25	11N	13W	GR	CLARK FORK RIVER	WASHINGTON LIMESTONE LLC	
76G 126276 00	ACTV	FILED	IR	2.27 CFS	05/11/1922	NWNWSE	11	11N	16W	MS	CLARK FORK RIVER	COCHRELL, DALE L	
76G 15408 00	ACTV	DECREE	IR	0.90 CFS	08/20/1923	SESESW	1	12N	18W	MS	CLARK FORK RIVER	RUSSELL PROPERTIES LP & DMR INC	
76G 15409 00	ACTV	DECREE	ST		08/20/1923	SESESW	1	12N	18W	MS	CLARK FORK RIVER	ERICKSON, WILDA B	

## DEPARTMENT OF NATURAL RESOURCES AND CONSERVATION

## PRELIMINARY

## CLARK FORK RIVER ABOVE BLACKFOOT RIVER (BASIN 76G)

## LIST OF CLAIMS BY SOURCE AND ENFORCEABLE PRIORITY DATE

TRIBUTARY VALUES: MP= Manmade Pit, NP=Natural Pit, SD=Secondary Diversion, SI=Subirrigation, SP=Spring, WS=Waste & Seepage, UT=Unnamed Tributary

WATER RIGHT #	VERSION STATUS	HISTORICAL TYPE	USE	FLOW RATE	ENFORCEABLE PRIORITY DATE	POINT OF DIVERSION					TRIBUTARY	SOURCE NAME	OWNER NAME
						QTR	SEC	TWP	RGE	CNTY			
76G 107889 00	ACTV	DECREE	IR	2.50 CFS	08/20/1923	SESESW	1	12N	18W	MS		CLARK FORK RIVER	PAULDINE, MARK A PETAJA, JANINE B PETAJA, RICHARD A ROSKE, RICHARD M ROSKE, SHANNON M TURAH MEADOWS COUNTY SEWER & WATER DISTRICT
76G 133162 00	ACTV	DECREE	IR	7.50 CFS	08/20/1923	SESESW	1	12N	18W	MS		CLARK FORK RIVER	CLEAVES PARTNERSHIP MORAN, LAWRENCE E MORAN, VYONNE M
76G 123314 00	ACTV	USE	IR	400.00 GPM	05/01/1927	NESESE	21	12N	17W	MS		CLARK FORK RIVER	HUDSON, ELIZABETH A HUDSON, LARRY N
76G 123315 00	ACTV	USE	ST		05/01/1927	N2SE	21	12N	17W	MS		CLARK FORK RIVER	HUDSON, ELIZABETH A HUDSON, LARRY N
						NENESW	21	12N	17W	MS			
						SW	22	12N	17W	MS			
76G 91977 00	ACTV	USE	IR	25.00 CFS	05/01/1929	SWNWNE	30	10N	11W	PW		CLARK FORK RIVER	ANGELO, AMADEO F PARKE FAMILY TRUST
76G 91138 00	ACTV	FILED	ST		12/15/1931	SWNWSW	33	8N	9W	PW		CLARK FORK RIVER	KOHR'S & MANNING DITCH CO
76G 91141 00	ACTV	FILED	IR	25.00 CFS	12/15/1931	SWNWSW	33	8N	9W	PW		CLARK FORK RIVER	KOHR'S & MANNING DITCH CO
76G 162345 00	ACTV	FILED	IR	67.32 GPM	12/15/1931	SWNWSW	33	8N	9W	PW		CLARK FORK RIVER	USA (DEPT OF INTERIOR NATIONAL PARK SERVICE)
76G 91142 00	ACTV	FILED	IR	40.00 CFS	12/17/1931	SWNWSW	33	8N	9W	PW		CLARK FORK RIVER	KOHR'S & MANNING DITCH CO
76G 90607 00	ACTV	FILED	ST		12/18/1931	E2	4	8N	9W	PW		CLARK FORK RIVER	BENSON, FRED D
						W2SESE	33	9N	9W	PW			
						E2NWSE	33	9N	9W	PW			
76G 90608 00	ACTV	FILED	ST		12/18/1931	SWNESE	16	8N	9W	PW		CLARK FORK RIVER	BENSON, FRED D
76G 90621 00	ACTV	FILED	IR	3.49 CFS	12/18/1931	SWNESE	16	8N	9W	PW		CLARK FORK RIVER	BENSON, FRED D

## DEPARTMENT OF NATURAL RESOURCES AND CONSERVATION

## PRELIMINARY

## CLARK FORK RIVER ABOVE BLACKFOOT RIVER (BASIN 76G)

## LIST OF CLAIMS BY SOURCE AND ENFORCEABLE PRIORITY DATE

TRIBUTARY VALUES: MP= Manmade Pit, NP=Natural Pit, SD=Secondary Diversion, SI=Subirrigation, SP=Spring, WS=Waste & Seepage, UT=Unnamed Tributary

WATER RIGHT #	VERSION STATUS	HISTORICAL TYPE	USE	FLOW RATE	ENFORCEABLE PRIORITY DATE	POINT OF DIVERSION					TRIBUTARY	SOURCE NAME	OWNER NAME
						QTR	SEC	TWP	RGE	CNTY			
76G 91689 00	ACTV	FILED	IR	8.98 CFS	12/18/1931	NENENE	9	8N	9W	PW	CLARK FORK RIVER	ROCK CREEK CATTLE CO LTD	
						NWSENE	9	8N	9W	PW			
						NWNESE	4	8N	9W	PW			
						SESWSW	28	9N	9W	PW			
76G 91963 00	ACTV	FILED	IR	219.91 GPM	12/18/1931	SWNESE	16	8N	9W	PW	CLARK FORK RIVER	MORTGAGE INVESTORS I LLC	
76G 127521 00	ACTV	FILED	ST		12/18/1931	W2SESE	33	9N	9W	PW	CLARK FORK RIVER	ROCK CREEK CATTLE CO LTD	
						W2SWNE	33	9N	9W	PW			
						E2NWSE	33	9N	9W	PW			
76G 127522 00	ACTV	FILED	ST		12/18/1931	SWNESE	16	8N	9W	PW	CLARK FORK RIVER	BENSON, FRED D	
76G 127523 00	ACTV	FILED	IR	1.78 CFS	12/18/1931	SWNESE	16	8N	9W	PW	CLARK FORK RIVER	ROCK CREEK CATTLE CO LTD	
76G 91690 00	ACTV	FILED	ST		12/18/1931	E2	4	8N	9W	PW	CLARK FORK RIVER	ROCK CREEK CATTLE CO LTD	
						E2E2	9	8N	9W	PW			
76G 91964 00	ACTV	FILED	ST		12/18/1931	SWNESE	16	8N	9W	PW	CLARK FORK RIVER	MORTGAGE INVESTORS I LLC	
76G 123334 00	ACTV	FILED	IR	5.31 CFS	05/15/1937	NWSWNW	23	9N	10W	PW	CLARK FORK RIVER	BLACKMORE, SHIRLEY FREEPARTNER, PATRICIA F FREEPARTNER, RONALD E GRAVELEY LLC SMIGAJ, JOHN T STEEN, CHRISTIAN STEEN, ROCHELLE	
76G 123336 00	ACTV	FILED	IR	8.50 CFS	05/15/1937	NWSWNW	23	9N	10W	PW	CLARK FORK RIVER	GRAVELEY LLC	
76G 90497 00	ACTV	FILED	IR	3.22 CFS	10/14/1937	W2NWNW	21	6N	9W	DL	CLARK FORK RIVER	MONTANA, STATE OF DEPT OF ENVIRONMENTAL QUALITY	
76G 91088 00	ACTV	FILED	IR	394.94 GPM	10/14/1937	NESWNE	20	6N	9W	DL	CLARK FORK RIVER	PAULEY, JODI RELF, PAUL D	



## DEPARTMENT OF NATURAL RESOURCES AND CONSERVATION

## PRELIMINARY

## CLARK FORK RIVER ABOVE BLACKFOOT RIVER (BASIN 76G)

## LIST OF CLAIMS BY SOURCE AND ENFORCEABLE PRIORITY DATE

TRIBUTARY VALUES: MP= Manmade Pit, NP=Natural Pit, SD=Secondary Diversion, SI=Subirrigation, SP=Spring, WS=Waste & Seepage, UT=Unnamed Tributary

WATER RIGHT #	VERSION STATUS	HISTORICAL TYPE	USE	FLOW RATE	ENFORCEABLE PRIORITY DATE	POINT OF DIVERSION					TRIBUTARY	SOURCE NAME	OWNER NAME
						QTR	SEC	TWP	RGE	CNTY			
76G 30147324	ACTV	DECREE	ST		10/14/1937	SENWNE	16	6N	9W	PW		CLARK FORK RIVER	KELLEY, DANIEL J KELLEY, DEBORAH D
76G 9752 00	ACTV	FILED	IR	1.36 CFS	11/29/1937	SWNESE	31	11N	12W	GR		CLARK FORK RIVER	DRUMMOND KIWANIS CLUB
76G 9753 00	ACTV	FILED	ST	40.00 GPM	11/29/1937	S2NWSE	31	11N	12W	GR		CLARK FORK RIVER	DRUMMOND KIWANIS CLUB
76G 30141234	ACTV	USE	ST		03/16/1938	NWSW	7	11N	13W	GR		CLARK FORK RIVER	USA (DEPT OF INTERIOR BUREAU OF LAND MGMT)
						NENW	18	11N	13W	GR			
76G 30141235	ACTV	USE	ST		03/16/1938	NENWNE	18	11N	15W	GR		CLARK FORK RIVER	USA (DEPT OF INTERIOR BUREAU OF LAND MGMT)
76G 30141236	ACTV	USE	ST		03/16/1938	NWNWNE	22	11N	15W	GR		CLARK FORK RIVER	USA (DEPT OF INTERIOR BUREAU OF LAND MGMT)
76G 30141237	ACTV	USE	ST		03/16/1938	NWNE	14	11N	14W	GR		CLARK FORK RIVER	USA (DEPT OF INTERIOR BUREAU OF LAND MGMT)
						NENW	14	11N	14W	GR			
76G 30141238	ACTV	USE	ST		03/16/1938	NENW	21	11N	13W	GR		CLARK FORK RIVER	USA (DEPT OF INTERIOR BUREAU OF LAND MGMT)
						SENE	21	11N	13W	GR			
						NESENW	21	11N	13W	GR			
						SWNE	21	11N	13W	GR			
76G 30141239	ACTV	USE	ST		03/16/1938	NENESE	22	11N	13W	GR		CLARK FORK RIVER	USA (DEPT OF INTERIOR BUREAU OF LAND MGMT)
76G 30141240	ACTV	USE	ST		03/16/1938	E2SWSW	10	10N	12W	GR		CLARK FORK RIVER	USA (DEPT OF INTERIOR BUREAU OF LAND MGMT)
76G 30141817	ACTV	USE	ST		03/16/1938		2	11N	17W	MS		CLARK FORK RIVER	USA (DEPT OF INTERIOR BUREAU OF LAND MGMT)
76G 20077 00	ACTV	USE	IR	3.50 CFS	05/01/1939	NENENW	9	10N	12W	GR		CLARK FORK RIVER	PERIMAN, GEORGE E WINNINGHOFF, JANE WINNINGHOFF, WILLIAM T

## DEPARTMENT OF NATURAL RESOURCES AND CONSERVATION

## PRELIMINARY

## CLARK FORK RIVER ABOVE BLACKFOOT RIVER (BASIN 76G)

## LIST OF CLAIMS BY SOURCE AND ENFORCEABLE PRIORITY DATE

TRIBUTARY VALUES: MP= Manmade Pit, NP=Natural Pit, SD=Secondary Diversion, SI=Subirrigation, SP=Spring, WS=Waste & Seepage, UT=Unnamed Tributary

WATER RIGHT #	VERSION STATUS	HISTORICAL TYPE	USE	FLOW RATE	ENFORCEABLE PRIORITY DATE	POINT OF DIVERSION					TRIBUTARY	SOURCE NAME	OWNER NAME
						QTR	SEC	TWP	RGE	CNTY			
76G 162337 00	ACTV	USE	ST		08/05/1940	W2SWNW	33	8N	9W	PW	CLARK FORK RIVER	USA (DEPT OF INTERIOR NATIONAL PARK SERVICE)	
						W2NWNW	33	8N	9W	PW			
						SESESE	29	8N	9W	PW			
						NWNWSW	33	8N	9W	PW			
						E2NENE	32	8N	9W	PW			
						NESENE	32	8N	9W	PW			
76G 4889 00	ACTV	FILED	IR	300.00 GPM	06/01/1943	SESWNW	7	11N	16W	MS	CLARK FORK RIVER	FIVE VALLEYS LAND TRUST	
76G 125471 00	ACTV	USE	IR	188.50 GPM	05/01/1944	SENWNW	17	11N	13W	GR	CLARK FORK RIVER	JOHNK, CHRISTINA	
												MARTELLI, MICHAEL B	
												PALEN, CANDICE	
												PALEN, CORINNE	
76G 120564 00	ACTV	FILED	IR	305.18 GPM	05/10/1944	NENENW	9	10N	12W	GR	CLARK FORK RIVER	CONAT, RODNEY K	
76G 123317 00	ACTV	FILED	IR	255.00 GPM	02/28/1946	NENWNW	17	11N	13W	GR	CLARK FORK RIVER	UNIVERSITY OF LA VERNE	
76G 127711 00	ACTV	FILED	IR	2.08 CFS	06/15/1946	NWNWNW	10	6N	9W	PW	CLARK FORK RIVER	BROKEN CIRCLE RANCH CO INC	
76G 30150006	ACTV	FILED	IR	5.92 CFS	06/15/1946	NWNWNW	10	6N	9W	PW	CLARK FORK RIVER	GRIECO FAMILY LIMITED PARTNERSHIP	
76G 133222 00	ACTV	USE	IR	30.00 GPM	12/31/1947	NWSWSE	2	12N	18W	MS	CLARK FORK RIVER	THOMPSON, LOIS J REVOCABLE TRUST	
76G 30134900	ACTV	USE	ST		07/16/1948	S2N2	22	11N	13W	GR	CLARK FORK RIVER	STRUNA, BILLIE J STRUNA, JAMES P	
76G 92048 00	ACTV	FILED	ST		12/07/1949	NESWNE	20	6N	9W	DL	CLARK FORK RIVER	WEST SIDE DITCH CO	
76G 92053 00	ACTV	FILED	IR	22.18 CFS	12/07/1949	NESWNE	20	6N	9W	DL	CLARK FORK RIVER	WEST SIDE DITCH CO	
76G 30049860	ACTV	FILED	IR	1.41 CFS	12/07/1949	NESWNE	20	6N	9W	DL	CLARK FORK RIVER	MELVIN R BECK RANCH LLC	
76G 30049862	ACTV	FILED	IR	1.41 CFS	12/07/1949	NESWNE	20	6N	9W	DL	CLARK FORK RIVER	2-BAR RANCH LIMITED PARTNERSHIP	

## DEPARTMENT OF NATURAL RESOURCES AND CONSERVATION

## PRELIMINARY

## CLARK FORK RIVER ABOVE BLACKFOOT RIVER (BASIN 76G)

## LIST OF CLAIMS BY SOURCE AND ENFORCEABLE PRIORITY DATE

TRIBUTARY VALUES: MP= Manmade Pit, NP=Natural Pit, SD=Secondary Diversion, SI=Subirrigation, SP=Spring, WS=Waste & Seepage, UT=Unnamed Tributary

WATER RIGHT #	VERSION STATUS	HISTORICAL TYPE	USE	FLOW RATE	ENFORCEABLE PRIORITY DATE	POINT OF DIVERSION					TRIBUTARY	SOURCE NAME	OWNER NAME
						QTR	SEC	TWP	RGE	CNTY			
76G 15422 00	ACTV	USE	IR	426.36 GPM	12/31/1949	SENWSE	24	10N	12W	GR		CLARK FORK RIVER	ANGELO, AMADEO F ANGELO, TERESA M
76G 125469 00	ACTV	USE	IR	80.00 GPM	12/31/1949	SESWSW	1	12N	18W	MS		CLARK FORK RIVER	PATTERSON, DARLENE C PATTERSON, JEFFREY T
76G 133224 00	ACTV	USE	IR	300.00 GPM	05/01/1950	NENENE	19	11N	14W	GR		CLARK FORK RIVER	WEAVER FAMILY LLLP
76G 15420 00	ACTV	USE	IR	1.25 CFS	12/31/1951	NWSWNE	24	10N	12W	GR		CLARK FORK RIVER	ANGELO, AMADEO F ANGELO, TERESA M
76G 40513 00	ACTV	FILED	IR	2.22 CFS	07/26/1953	SENENE	7	5N	9W	DL		CLARK FORK RIVER	DUNCAN, GAIL D
						NENWSE	29	6N	9W	DL			JACOBSON, JACKIE JACOBSON, LEE LOWERY, REBECCA M LOWERY, WILLIAM M SAYERS, KEITH WITT, BRIAN WITT, KATHLEEN
76G 30103782	ACTV	FILED	IR	7.88 CFS	07/26/1953	SENENE	7	5N	9W	DL		CLARK FORK RIVER	FORCELLA, STEFANIE A
						NENWSE	29	6N	9W	DL			FORCELLA, TRACY L
76G 90510 00	ACTV	FILED	IR	6.25 CFS	04/15/1954	SWSWSW	16	6N	9W	PW		CLARK FORK RIVER	MONTANA, STATE OF DEPT OF ENVIRONMENTAL QUALITY
76G 107617 00	ACTV	FILED	IR	152.59 GPM	09/15/1954	NESENE	34	13N	18W	MS		CLARK FORK RIVER	FELTON, DONALD L FELTON, RONALD K FOSTER, DIANA J RICE, SANDRA S WOOLFOLK, LINDA L
76G 90795 00	ACTV	USE	IR	250.00 GPM	12/31/1954	NENENE	8	9N	10W	PW		CLARK FORK RIVER	GILMAN, CHARLES GILMAN, DAYNA
76G 91412 00	ACTV	FILED	ST		08/15/1957	SWNWSW	25	10N	11W	PW		CLARK FORK RIVER	SIX C CATTLE RANCH LLC

## DEPARTMENT OF NATURAL RESOURCES AND CONSERVATION

## PRELIMINARY

## CLARK FORK RIVER ABOVE BLACKFOOT RIVER (BASIN 76G)

## LIST OF CLAIMS BY SOURCE AND ENFORCEABLE PRIORITY DATE

TRIBUTARY VALUES: MP= Manmade Pit, NP=Natural Pit, SD=Secondary Diversion, SI=Subirrigation, SP=Spring, WS=Waste & Seepage, UT=Unnamed Tributary

WATER RIGHT #	VERSION STATUS	HISTORICAL TYPE	USE	FLOW RATE	ENFORCEABLE PRIORITY DATE	POINT OF DIVERSION					TRIBUTARY	SOURCE NAME	OWNER NAME
						QTR	SEC	TWP	RGE	CNTY			
76G 38524 00	ACTV	FILED	IR	7.00 CFS	06/08/1958	SWNESE	31	10N	10W	PW		CLARK FORK RIVER	DUTTON HEREFORD RANCH
76G 91143 00	ACTV	FILED	IR	44.23 CFS	12/19/1958	SWNWSW	33	8N	9W	PW		CLARK FORK RIVER	KOHR'S & MANNING DITCH CO
76G 33768 00	ACTV	USE	IR	300.00 GPM	06/01/1960	SENWSW	10	11N	16W	MS		CLARK FORK RIVER	HETTICK, EDWARD L
76G 133177 00	ACTV	USE	IR	4.39 CFS	05/01/1961	NWNESW	36	11N	13W	GR		CLARK FORK RIVER	WASHINGTON LIMESTONE LLC
76G 20102 00	ACTV	USE	IR	1.34 CFS	07/30/1961	SENESE	34	12N	17W	MS		CLARK FORK RIVER	CONTRERAS, SARAH E CRUZ, ALEJANDRO C JOHNSON, ERNEST W JOHNSON, ROBERT E KUEPFER, ERIKA SCHEIBLE, ANDREW A SUDEN, TRAVIS
76G 40511 00	ACTV	FILED	IR	1.56 CFS	07/15/1962	NENWSE	29	6N	9W	DL		CLARK FORK RIVER	DUNCAN, GAIL D JACOBSON, JACKIE JACOBSON, LEE LOWERY, REBECCA M LOWERY, WILLIAM M SAYERS, KEITH WITT, BRIAN WITT, KATHLEEN
76G 30103780	ACTV	FILED	IR	3.44 CFS	07/15/1962	NENWSE	29	6N	9W	DL		CLARK FORK RIVER	FORCELLA, STEFANIE A FORCELLA, TRACY L
76G 122888 00	ACTV	FILED	IR	1.25 CFS	05/13/1963	SWSWNW	35	13N	18W	MS		CLARK FORK RIVER	WORKING DOGS FOR CONSERVATION FOUNDATION
76G 133533 00	ACTV	USE	IR	78.20 GPM	06/01/1964	NESESW	31	11N	12W	GR		CLARK FORK RIVER	DAVIS, ROXIE
76G 148513 00	ACTV	USE	IR	90.00 GPM	06/01/1964	SWNENW	17	11N	13W	GR		CLARK FORK RIVER	ROBINSON, ELSIE I ROBINSON, LEROY S

## DEPARTMENT OF NATURAL RESOURCES AND CONSERVATION

## PRELIMINARY

## CLARK FORK RIVER ABOVE BLACKFOOT RIVER (BASIN 76G)

## LIST OF CLAIMS BY SOURCE AND ENFORCEABLE PRIORITY DATE

TRIBUTARY VALUES: MP= Manmade Pit, NP=Natural Pit, SD=Secondary Diversion, SI=Subirrigation, SP=Spring, WS=Waste & Seepage, UT=Unnamed Tributary

WATER RIGHT #	VERSION STATUS	HISTORICAL TYPE	USE	FLOW RATE	ENFORCEABLE PRIORITY DATE	POINT OF DIVERSION					TRIBUTARY	SOURCE NAME	OWNER NAME
						QTR	SEC	TWP	RGE	CNTY			
76G 5086 00	ACTV	FILED	IR	3.34 CFS	04/23/1965	NENWNE	34	12N	17W	MS	CLARK FORK RIVER	ANDERSON, SHANNON RURAL AMERICAN PROPERTIES LLC	
76G 23828 00	ACTV	FILED	IR	237.86 GPM	09/17/1966	NESENE	34	13N	18W	MS	CLARK FORK RIVER	BOMSTAD, KEITH E BOMSTAD, SUSAN L	
76G 100077 00	ACTV	FILED	IR	15.00 CFS	09/28/1966	NENESW	33	7N	9W	PW	CLARK FORK RIVER	2-BAR RANCH LIMITED PARTNERSHIP KELLEY, KARLEE MELVIN R BECK RANCH LLC	
76G 8364 00	ACTV	FILED	IR	2.84 CFS	06/06/1967	SENE	22	9N	10W	PW	CLARK FORK RIVER	RIPPINGALE, THOMAS A	
76G 107646 00	ACTV	FILED	IR	170.60 GPM	10/28/1968	SENWSE	14	10N	12W	GR	CLARK FORK RIVER	ANGELO, AMADEO F ANGELO, TERESA M	
76G 91307 00	ACTV	USE	IR	4.46 CFS	08/15/1972	SWNWSW	33	8N	9W	PW	CLARK FORK RIVER	MOSIER, WILLIAM L JR AND TERRY JEAN TRUST	
76G 127712 00	ACTV	FILED	IR	1.82 CFS	05/04/1973	NWNWNW	10	6N	9W	PW	CLARK FORK RIVER	BROKEN CIRCLE RANCH CO INC	
76G 30120573	ACTV	USE	IR	10.50 CFS	05/04/1973	NWNWNW	10	6N	9W	PW	CLARK FORK RIVER	MONTANA, STATE OF DEPT OF JUSTICE	
76G 30150007	ACTV	FILED	IR	5.18 CFS	05/04/1973	NWNWNW	10	6N	9W	PW	CLARK FORK RIVER	GRIECO FAMILY LIMITED PARTNERSHIP	
76G 91155 00	ACTV	FILED	IR	1.56 CFS	05/06/1973	SWSES	32	6N	9W	DL	CLARK FORK RIVER	LAMPERT RANCH LP	
76G 38522 00	ACTV	FILED	IR	2.62 CFS	05/10/1973	NESWSE	25	10N	11W	PW	CLARK FORK RIVER	DUTTON HEREFORD RANCH	
76G 90800 00	ACTV	FILED	IR	3.56 CFS	06/18/1973	NWNWNW	23	9N	10W	PW	CLARK FORK RIVER	GILMAN, DONNA M	

## DEPARTMENT OF NATURAL RESOURCES AND CONSERVATION

## PRELIMINARY

## CLARK FORK RIVER ABOVE BLACKFOOT RIVER (BASIN 76G)

## LIST OF CLAIMS BY SOURCE AND ENFORCEABLE PRIORITY DATE

TRIBUTARY VALUES: MP= Manmade Pit, NP=Natural Pit, SD=Secondary Diversion, SI=Subirrigation, SP=Spring, WS=Waste & Seepage, UT=Unnamed Tributary

WATER RIGHT #	VERSION STATUS	HISTORICAL TYPE	USE	FLOW RATE	ENFORCEABLE PRIORITY DATE	POINT OF DIVERSION					TRIBUTARY	SOURCE NAME	OWNER NAME
						QTR	SEC	SEC	TWP	RGE			
76G 90801 00	ACTV	FILED	ST		06/18/1973	NWNWNW	15	9N	10W	PW	CLARK FORK RIVER	GILMAN, DONNA M	
						NENWNW	15	9N	10W	PW			
						SENWNW	15	9N	10W	PW			
						SWNENW	15	9N	10W	PW			
						NESENE	15	9N	10W	PW			
						N2SWNE	15	9N	10W	PW			
						NWSENE	15	9N	10W	PW			
						SENE	15	9N	10W	PW			
						W2W2	14	9N	10W	PW			
76G 211567 00	ACTV	FILED	IR	25.30 CFS	06/30/1973	NWNWNW	10	6N	9W	PW	CLARK FORK RIVER	FORSON, DARLENE L	
76G 212242 00	ACTV	FILED	IR	3.55 CFS	06/30/1973	NWSESW	10	11N	16W	MS	CLARK FORK RIVER	GAMBLE, DONNA L GAMBLE, STEVEN W TEMPLETON, JEREMY	
						SENWSW	9	11N	16W	MS			
76G 212778 00	ACTV	DECREE	ST		06/30/1973	SESESW	1	12N	18W	MS	CLARK FORK RIVER	CLEAVES, ALICE J CLEAVES, KENDALL F	
76G 212779 00	ACTV	DECREE	IR	143.62 GPM	06/30/1973	SESESW	1	12N	18W	MS	CLARK FORK RIVER	CLEAVES, ALICE J CLEAVES, KENDALL F	
76G 214407 00	ACTV	USE	IR	255.00 GPM	06/30/1973	SESENE	30	9N	9W	PW	CLARK FORK RIVER	GALLAGHER, GARY J TRUST SHROCK, JETHRO P SHROCK, KATIE I	
76G 214886 00	ACTV	FILED	IR	33.66 GPM	06/30/1973	NENENW	9	10N	12W	GR	SD	CLARK FORK RIVER	CLAWSON, WUNONIA B
						NESESE	31	11N	12W	GR			
76G 215014 00	ACTV	USE	ST		06/30/1973	NENENW	9	10N	12W	GR	CLARK FORK RIVER	LYON RANCH LLC	
76G 215555 00	ACTV	USE	IR	3.36 CFS	06/30/1973	SWNWSW	33	8N	9W	PW	CLARK FORK RIVER	MONTANA STATE BOARD OF LAND COMMISSIONERS	
76G 215556 00	ACTV	USE	IR	9.18 CFS	06/30/1973	SWNESW	21	8N	9W	PW	CLARK FORK RIVER	MONTANA STATE BOARD OF LAND COMMISSIONERS	

DEPARTMENT OF NATURAL RESOURCES AND CONSERVATION

PRELIMINARY

CLARK FORK RIVER ABOVE BLACKFOOT RIVER (BASIN 76G)

LIST OF CLAIMS BY SOURCE AND ENFORCEABLE PRIORITY DATE

TRIBUTARY VALUES: MP= Manmade Pit, NP=Natural Pit, SD=Secondary Diversion, SI=Subirrigation, SP=Spring, WS=Waste & Seepage, UT=Unnamed Tributary

WATER RIGHT #	VERSION STATUS	HISTORICAL TYPE	USE	FLOW RATE	ENFORCEABLE PRIORITY DATE	POINT OF DIVERSION					TRIBUTARY	SOURCE NAME	OWNER NAME
						QTR	SEC	TWP	RGE	CNTY			
76G 15904 00	DISS	FILED	IR									CLARK FORK RIVER	STRUNA, BILLIE J STRUNA, JAMES P
76G 32367 00	WDRN	DECREE	IR									CLARK FORK RIVER	ARCO ENVIRONMENTAL REMEDIATION LLC
76G 32368 00	WDRN	DECREE	IR									CLARK FORK RIVER	CHRISTIAN LAND & CATTLE CO INC UELAND RANCHES INC
76G 92280 00	DISS	USE	IR									CLARK FORK RIVER	SNELL, FRED A SNELL, WILLIAM C
76G 124858 00	WDRN	DECREE	IR									CLARK FORK RIVER	MONTANA, STATE OF DEPT OF ENVIRONMENTAL QUALITY
76G 127625 00	WDRN	DECREE	IR									CLARK FORK RIVER	CHRISTIAN LAND & CATTLE CO INC JANY, JOSEPH L
76G 131568 00	DISS	USE	IR									CLARK FORK RIVER	RADTKE RANCH LLC
76G 30103778	SEVR	FILED	IR	5.98 CFS								CLARK FORK RIVER	CLARK FORK COALITION
76G 30103779	SEVR	FILED	IR	2.40 CFS								CLARK FORK RIVER	CLARK FORK COALITION
76G 30103783	SEVR	FILED	IR	2.40 CFS								CLARK FORK RIVER	CLARK FORK COALITION
76G 30103784	SEVR	FILED	IR	3.30 CFS								CLARK FORK RIVER	CLARK FORK COALITION
76G 30120572	ACTV	FILED	IR	12.00 CFS		NWNWNW	10	6N	9W	PW		CLARK FORK RIVER	MONTANA, STATE OF DEPT OF JUSTICE
-----													
76G 15903 00	ACTV	FILED	IR	1.56 CFS	01/21/1921	NWSWNW	23	11N	13W	GR	NP	CLARK FORK RIVER	STRUNA, BILLIE J STRUNA, JAMES P
-----													
76G 82238 00	ACTV	USE	ST	4.98 GPM	12/31/1858	NWNW	7	11N	13W	GR	SP	CLARK FORK RIVER	USA (DEPT OF INTERIOR BUREAU OF LAND MGMT)
76G 162342 00	ACTV	USE	ST		12/31/1862	E2NWNW	33	8N	9W	PW	SP	CLARK FORK RIVER	USA (DEPT OF INTERIOR NATIONAL PARK SERVICE)

## DEPARTMENT OF NATURAL RESOURCES AND CONSERVATION

## PRELIMINARY

## CLARK FORK RIVER ABOVE BLACKFOOT RIVER (BASIN 76G)

## LIST OF CLAIMS BY SOURCE AND ENFORCEABLE PRIORITY DATE

TRIBUTARY VALUES: MP= Manmade Pit, NP=Natural Pit, SD=Secondary Diversion, SI=Subirrigation, SP=Spring, WS=Waste & Seepage, UT=Unnamed Tributary

WATER RIGHT #	VERSION STATUS	HISTORICAL TYPE	USE	FLOW RATE	ENFORCEABLE PRIORITY DATE	POINT OF DIVERSION					TRIBUTARY	SOURCE NAME	OWNER NAME
						QTR	SEC	TWP	RGE	CNTY			
76G 91957 00	ACTV	USE	FW	1.25 CFS	12/31/1864	E2E2	28	8N	9W	PW	SP	CLARK FORK RIVER	MOUNT POWELL CATTLE COMPANY LLC
						W2W2	27	8N	9W	PW			
76G 91952 00	ACTV	USE	ST	25.00 GPM	05/01/1866	E2	28	8N	9W	PW	SP	CLARK FORK RIVER	KLAPAN, ERIC J
													KLAPAN, TRACY
76G 91956 00	ACTV	USE	IR	1.25 CFS	05/01/1866	E2	28	8N	9W	PW	SP	CLARK FORK RIVER	MOUNT POWELL CATTLE COMPANY LLC
						W2	27	8N	9W	PW			KLAPAN, ERIC J
													KLAPAN, TRACY
													MOUNT POWELL CATTLE COMPANY LLC
76G 127705 00	ACTV	USE	ST		12/31/1866	NWSWSE	28	7N	9W	PW	SP	CLARK FORK RIVER	GRIECO FAMILY LIMITED PARTNERSHIP
76G 30121610	ACTV	USE	ST		08/01/1873	NWNENE	4	6N	9W	PW	SP	CLARK FORK RIVER	GILBERT-ROGERS, CATHLEEN
													ROGERS, STEVEN JAY
76G 30147366	ACTV	USE	ST		02/20/1877	SENESE	5	10N	12W	GR	SP	CLARK FORK RIVER	WEAVER LAND & CATTLE LLC
													WEAVER, CASEY
76G 211426 00	ACTV	USE	ST		12/31/1878	SE	18	11N	13W	GR	SP	CLARK FORK RIVER	RADTKE FAMILY LP
76G 91010 00	ACTV	FILED	DM	26.93 GPM	01/01/1880	NWSWSE	3	8N	9W	PW	SP	CLARK FORK RIVER	JOHNSON, DAVID
76G 91017 00	ACTV	USE	ST	112.00 GPM	01/01/1880	NESWSE	3	8N	9W	PW	SP	CLARK FORK RIVER	JOHNSON, DAVID
76G 91025 00	ACTV	USE	IR	112.20 GPM	01/01/1880	NWSWSE	3	8N	9W	PW	SP	CLARK FORK RIVER	JOHNSON, DAVID
76G 91636 00	ACTV	USE	ST		12/31/1882	NWSE	27	9N	9W	PW	SP	CLARK FORK RIVER	MONTANA, STATE OF DEPT OF FISH WILDLIFE & PARKS
76G 162338 00	ACTV	USE	ST		04/05/1884	N2SENE	32	8N	9W	PW	SP	CLARK FORK RIVER	USA (DEPT OF INTERIOR NATIONAL PARK SERVICE)
76G 90602 00	ACTV	USE	ST		12/31/1884	NENWNE	29	9N	9W	PW	SP	CLARK FORK RIVER	BENSON, FRED D
76G 133150 00	ACTV	USE	ST	26.93 GPM	12/31/1884	SESENE	1	12N	18W	MS	SP	CLARK FORK RIVER	BURTON, BETTY H
													BURTON, JAMES R



## DEPARTMENT OF NATURAL RESOURCES AND CONSERVATION

## PRELIMINARY

## CLARK FORK RIVER ABOVE BLACKFOOT RIVER (BASIN 76G)

## LIST OF CLAIMS BY SOURCE AND ENFORCEABLE PRIORITY DATE

TRIBUTARY VALUES: MP= Manmade Pit, NP=Natural Pit, SD=Secondary Diversion, SI=Subirrigation, SP=Spring, WS=Waste & Seepage, UT=Unnamed Tributary

WATER RIGHT #	VERSION STATUS	HISTORICAL TYPE	USE	FLOW RATE	ENFORCEABLE PRIORITY DATE	POINT OF DIVERSION					TRIBUTARY	SOURCE NAME	OWNER NAME
						QTR	SEC	TWP	RGE	CNTY			
76G 122884 00	ACTV	FILED	ST		12/08/1887	NENESE	15	11N	13W	GR	SP	CLARK FORK RIVER	CARL NELSON RANCH CO
76G 122885 00	ACTV	FILED	ST		12/08/1887	NWNENW	22	11N	13W	GR	SP	CLARK FORK RIVER	CARL NELSON RANCH CO
76G 90574 00	ACTV	USE	DM	26.93 GPM	01/01/1890	SWNWNE	3	8N	9W	PW	SP	CLARK FORK RIVER	BENSON, FRED D
76G 90610 00	ACTV	USE	ST	1.25 CFS	01/01/1890	SWNWNE	3	8N	9W	PW	SP	CLARK FORK RIVER	BENSON, FRED D
76G 90618 00	ACTV	USE	IR	1.25 CFS	04/15/1890	SWNWNE	3	8N	9W	PW	SP	CLARK FORK RIVER	BENSON, FRED D
76G 162346 00	ACTV	USE	DM	15.00 GPM	12/31/1890	NWNENW	33	8N	9W	PW	SP	CLARK FORK RIVER	USA (DEPT OF INTERIOR NATIONAL PARK SERVICE)
76G 30119022	ACTV	FILED	ST	35.00 GPM	06/01/1893	SWNENW	34	12N	17W	MS	SP	CLARK FORK RIVER	RKRR HOLDINGS LLC
76G 30119023	ACTV	FILED	ST	35.00 GPM	06/01/1893	SWSWSW	34	12N	17W	MS	SP	CLARK FORK RIVER	RKRR HOLDINGS LLC
76G 91016 00	ACTV	FILED	ST		04/15/1897	NWSENE	10	8N	9W	PW	SP	CLARK FORK RIVER	JOHNSON, DAVID
76G 91023 00	ACTV	USE	IR	112.20 GPM	04/15/1897	NWSENE	10	8N	9W	PW	SP	CLARK FORK RIVER	JOHNSON, DAVID
76G 30137555	ACTV	USE	ST	30.00 GPM	12/08/1897	SENESE	17	11N	14W	GR	SP	CLARK FORK RIVER	WEAVER FAMILY LLLP
76G 91014 00	ACTV	USE	ST	112.00 GPM	01/01/1900	SESWSE	3	8N	9W	PW	SP	CLARK FORK RIVER	JOHNSON, DAVID
76G 91980 00	ACTV	USE	ST		04/06/1900	SESESE	27	10N	12W	GR	SP	CLARK FORK RIVER	ANGELO, AMADEO F
76G 90884 00	ACTV	USE	ST		04/15/1900	SESE	5	9N	10W	PW	SP	CLARK FORK RIVER	GREAVELY, SANDY
						SWSW	4	9N	10W	PW			GREAVELY, SHANE
													GROVE, LEONARD W
76G 91019 00	ACTV	USE	IR	112.00 GPM	04/15/1900	SWSESE	3	8N	9W	PW	SP	CLARK FORK RIVER	JOHNSON, DAVID
76G 92012 00	ACTV	USE	ST		06/18/1900	SENENW	28	10N	11W	PW	SP	CLARK FORK RIVER	ANGELO, AMADEO F
76G 90601 00	ACTV	USE	ST		12/31/1900	NWNWNW	28	9N	9W	PW	SP	CLARK FORK RIVER	BENSON, FRED D
76G 95797 00	ACTV	USE	ST		12/31/1900	SWNWNE	28	9N	9W	PW	SP	CLARK FORK RIVER	BENSON, FRED D

## DEPARTMENT OF NATURAL RESOURCES AND CONSERVATION

## PRELIMINARY

## CLARK FORK RIVER ABOVE BLACKFOOT RIVER (BASIN 76G)

## LIST OF CLAIMS BY SOURCE AND ENFORCEABLE PRIORITY DATE

TRIBUTARY VALUES: MP= Manmade Pit, NP=Natural Pit, SD=Secondary Diversion, SI=Subirrigation, SP=Spring, WS=Waste & Seepage, UT=Unnamed Tributary

WATER RIGHT #	VERSION STATUS	HISTORICAL TYPE	USE	FLOW RATE	ENFORCEABLE PRIORITY DATE	POINT OF DIVERSION					TRIBUTARY	SOURCE NAME	OWNER NAME
						QTR	SEC	TWP	RGE	CNTY			
76G 95798 00	ACTV	USE	ST		12/31/1900	W2NWNE	28	9N	9W	PW	SP	CLARK FORK RIVER	BENSON, FRED D
76G 30147325	ACTV	USE	ST		01/01/1901	W2SESE	5	6N	9W	PW	SP	CLARK FORK RIVER	KELLEY, DANIEL J KELLEY, DEBORAH D
76G 30137525	ACTV	USE	DM	25.00 GPM	05/13/1905	SWNWSE	32	11N	12W	GR	SP	CLARK FORK RIVER	CLAWSON, CHERYL C
76G 50592 00	ACTV	USE	ST	0.01 CFS	10/03/1905	SWNWNE	28	11N	14W	GR	SP	CLARK FORK RIVER	USA (DEPT OF AGRICULTURE FOREST SERVICE)
76G 127557 00	ACTV	USE	ST		12/31/1906	SWNWNE	36	9N	11W	PW	SP	CLARK FORK RIVER	YODER, DAVID J
76G 30133890	ACTV	USE	ST		04/27/1909	NENWNE	13	11N	13W	GR	SP	CLARK FORK RIVER	LYON RANCH LLC
76G 30133895	ACTV	USE	ST	5.00 GPM	04/27/1909	SENWNW	13	11N	13W	GR	SP	CLARK FORK RIVER	LYON RANCH LLC
76G 30133896	ACTV	USE	ST		04/27/1909	NESWNE	13	11N	13W	GR	SP	CLARK FORK RIVER	LYON RANCH LLC
76G 30133898	ACTV	USE	ST		04/27/1909	SENESE	13	11N	13W	GR	SP	CLARK FORK RIVER	LYON RANCH LLC
76G 30133907	ACTV	USE	ST	5.00 GPM	04/27/1909	NWSWNW	19	11N	12W	GR	SP	CLARK FORK RIVER	LYON RANCH LLC
76G 30109131	ACTV	USE	ST	1.00 GPM	11/14/1918	NWSESE	20	11N	13W	GR	SP	CLARK FORK RIVER	WILLOW VIEW RANCH LIMITED PARTNERSHIP
76G 30133444	ACTV	USE	ST		08/02/1920	NENESE	12	11N	15W	GR	SP	CLARK FORK RIVER	WEAVER FAMILY LLLP
76G 107612 00	ACTV	FILED	IR	34.00 GPM	05/20/1921	SWNWSW	14	11N	15W	GR	SP	CLARK FORK RIVER	CZORNY, ANDREW V VESTMAN, HEIDI HC
76G 127555 00	ACTV	FILED	ST		09/24/1924	SWNENW	36	10N	11W	PW	SP	CLARK FORK RIVER	HOGAN, FRANCIS A HOGAN, LINDA J
76G 90613 00	ACTV	USE	ST		01/01/1925	SWSWNW	3	8N	9W	PW	SP	CLARK FORK RIVER	BENSON, FRED D
						S2SENE	4	8N	9W	PW			
76G 90620 00	ACTV	USE	IR	1.25 CFS	04/15/1925	NWNWSW	3	8N	9W	PW	SP	CLARK FORK RIVER	BENSON, FRED D
76G 82235 00	ACTV	RESERVED	WI	4.00 GPM	04/17/1926	NWSW	6	11N	13W	GR	SP	CLARK FORK RIVER	USA (DEPT OF INTERIOR BUREAU OF LAND MGMT)

## DEPARTMENT OF NATURAL RESOURCES AND CONSERVATION

## PRELIMINARY

## CLARK FORK RIVER ABOVE BLACKFOOT RIVER (BASIN 76G)

## LIST OF CLAIMS BY SOURCE AND ENFORCEABLE PRIORITY DATE

TRIBUTARY VALUES: MP= Manmade Pit, NP=Natural Pit, SD=Secondary Diversion, SI=Subirrigation, SP=Spring, WS=Waste & Seepage, UT=Unnamed Tributary

WATER RIGHT #	VERSION STATUS	HISTORICAL TYPE	USE	FLOW RATE	ENFORCEABLE PRIORITY DATE	POINT OF DIVERSION					TRIBUTARY	SOURCE NAME	OWNER NAME
						QTR	SEC	TWP	RGE	CNTY			
76G 82237 00	ACTV	RESERVED	WI	5.00 GPM	04/17/1926	NWSW	7	11N	13W	GR	SP	CLARK FORK RIVER	USA (DEPT OF INTERIOR BUREAU OF LAND MGMT)
76G 91942 00	ACTV	USE	ST		12/31/1928	W2SE	31	10N	10W	PW	SP	CLARK FORK RIVER	THOMAS, RICHARD F THOMAS, SHIRLEY A
76G 91471 00	ACTV	FILED	IR	2.35 CFS	11/15/1930	NWSE	17	6N	9W	PW	SP	CLARK FORK RIVER	PROBERT, CHARLOTTE D
76G 91955 00	ACTV	USE	IR	112.20 GPM	06/01/1931	W2NWNW E2NENW	9 9	7N 7N	9W 9W	PW PW	SP	CLARK FORK RIVER	SIEVERT, PATRICK B VALITON, DON F VALITON, MARGARET B
76G 30133445	ACTV	USE	ST		12/31/1932	SENWSW	12	11N	15W	GR	SP	CLARK FORK RIVER	WEAVER FAMILY LLLP
76G 133649 00	ACTV	FILED	ST	5.00 GPM	10/15/1933	SESENE	5	6N	9W	PW	SP	CLARK FORK RIVER	BROKEN CIRCLE RANCH CO INC
76G 30104413	ACTV	USE	ST		05/01/1935	SWSESW	5	9N	10W	PW	SP	CLARK FORK RIVER	ALLEN FAMILY REVOCABLE TRUST
76G 127677 00	ACTV	USE	ST		06/01/1935	NWNWNW	11	10N	9W	PW	SP	CLARK FORK RIVER	BIGNELL, JOHN C TAVENNER, LUELLA J REVOCABLE TRUST
76G 111356 00	ACTV	USE	DM	15.00 GPM	12/31/1935	SWNWNW	16	11N	13W	GR	SP	CLARK FORK RIVER	BURCHCO LLC
76G 123331 00	ACTV	USE	IR	49.37 GPM	03/03/1941	SENWSW	9	7N	9W	PW	SP	CLARK FORK RIVER	CUMIN, COLTER L CUMIN, JONCEE K
76G 91024 00	ACTV	USE	IR	112.00 GPM	09/01/1942	W2E2SW N2NWSW	3 3	8N 8N	9W 9W	PW PW	SP	CLARK FORK RIVER	JOHNSON, DAVID
76G 91738 00	ACTV	USE	DM	25.00 GPM	06/01/1943	NESENE	14	7N	9W	PW	SP	CLARK FORK RIVER	BURNT HOLLOW HOLDINGS LLC
76G 111338 00	ACTV	USE	ST		09/05/1945	NWNENE	17	11N	13W	GR	SP	CLARK FORK RIVER	BURCHCO LLC
76G 111342 00	ACTV	USE	ST		09/05/1945	NENESE	8	11N	13W	GR	SP	CLARK FORK RIVER	BURCHCO LLC
76G 111347 00	ACTV	USE	ST	5.00 GPM	09/05/1945	SWSWSE	8	11N	13W	GR	SP	CLARK FORK RIVER	BURCHCO LLC
76G 111349 00	ACTV	USE	ST		09/05/1945	NESENE	17	11N	13W	GR	SP	CLARK FORK RIVER	BURCHCO LLC

## DEPARTMENT OF NATURAL RESOURCES AND CONSERVATION

## PRELIMINARY

## CLARK FORK RIVER ABOVE BLACKFOOT RIVER (BASIN 76G)

## LIST OF CLAIMS BY SOURCE AND ENFORCEABLE PRIORITY DATE

TRIBUTARY VALUES: MP= Manmade Pit, NP=Natural Pit, SD=Secondary Diversion, SI=Subirrigation, SP=Spring, WS=Waste & Seepage, UT=Unnamed Tributary

WATER RIGHT #	VERSION STATUS	HISTORICAL TYPE	USE	FLOW RATE	ENFORCEABLE PRIORITY DATE	POINT OF DIVERSION					TRIBUTARY	SOURCE NAME	OWNER NAME
						QTR	SEC	TWP	RGE	CNTY			
76G 111350 00	ACTV	USE	ST	5.00 GPM	09/05/1945	NENENW	16	11N	13W	GR	SP	CLARK FORK RIVER	BURCHCO LLC
76G 133220 00	ACTV	USE	DM	112.20 GPM	12/31/1946	SENWNE	32	11N	12W	GR	SP	CLARK FORK RIVER	WRATISLAW, NATHAN
76G 133221 00	ACTV	USE	FP	112.20 GPM	12/31/1946	SENWNE	32	11N	12W	GR	SP	CLARK FORK RIVER	WRATISLAW, NATHAN
76G 151045 00	ACTV	USE	RC	10.00 GPM	12/17/1947	NENENE	12	12N	18W	MS	SP	CLARK FORK RIVER	CASE, ARNOLD J HACKER, MARY H HODGES, DAVID T
76G 30147304	ACTV	USE	ST	5.00 GPM	12/31/1949	NWNE	31	6N	9W	DL	SP	CLARK FORK RIVER	MODESTY CREEK STOCK RANCH LLC
76G 30147310	ACTV	USE	ST	40.00 GPM	12/31/1949	SESWNE	31	6N	9W	DL	SP	CLARK FORK RIVER	MODESTY CREEK STOCK RANCH LLC
						NESENE	31	6N	9W	DL			
						SENWNE	31	6N	9W	DL			
76G 30147315	ACTV	USE	ST	10.00 GPM	12/31/1949	S2	19	6N	9W	DL	SP	CLARK FORK RIVER	BECK, DAVID M
							20	6N	9W	DL			
							29	6N	9W	DL			
							30	6N	9W	DL			
						NE	31	6N	9W	DL			
						W2NW	32	6N	9W	DL			
76G 126407 00	ACTV	USE	IR	2.65 CFS	06/01/1953	SWNESW	33	7N	9W	PW	SP	CLARK FORK RIVER	PAULEY, JODI PAULEY, WILLIAM O
76G 30073136	ACTV	DECREE	ST	2.50 CFS	10/30/1953	SESESE	27	8N	9W	PW	SP	CLARK FORK RIVER	SANCTUARY CATTLE RANCH LLC
76G 91348 00	ACTV	FILED	ST		11/09/1953	SESESE	27	8N	9W	PW	SP	CLARK FORK RIVER	SANCTUARY CATTLE RANCH LLC
76G 127676 00	ACTV	USE	ST	15.00 GPM	01/01/1954	NWNENE	14	10N	9W	PW	SP	CLARK FORK RIVER	BIGNELL, JOHN C TAVENNER, LUELLA J REVOCABLE TRUST
76G 115714 00	ACTV	USE	ST		04/19/1956	SESWSW	10	11N	14W	GR	SP	CLARK FORK RIVER	GFY87 LLC K2M LLC MMK STILLWATER LLC

## DEPARTMENT OF NATURAL RESOURCES AND CONSERVATION

## PRELIMINARY

## CLARK FORK RIVER ABOVE BLACKFOOT RIVER (BASIN 76G)

## LIST OF CLAIMS BY SOURCE AND ENFORCEABLE PRIORITY DATE

TRIBUTARY VALUES: MP= Manmade Pit, NP=Natural Pit, SD=Secondary Diversion, SI=Subirrigation, SP=Spring, WS=Waste & Seepage, UT=Unnamed Tributary

WATER RIGHT #	VERSION STATUS	HISTORICAL TYPE	USE	FLOW RATE	ENFORCEABLE PRIORITY DATE	POINT OF DIVERSION					TRIBUTARY	SOURCE NAME	OWNER NAME
						QTR	SEC	TWP	RGE	CNTY			
76G 122890 00	ACTV	USE	IR	14.00 GPM	05/01/1956	NENESW	18	12N	17W	MS	SP	CLARK FORK RIVER	TANGEDAHL, LEE N TANGEDAHL, MARY JANE
76G 131551 00	ACTV	USE	ST		12/31/1957	SENENW	12	12N	18W	MS	SP	CLARK FORK RIVER	KNIGHT, LEE REVOCABLE LIVING TRUST
76G 30131533	ACTV	USE	ST		04/02/1960	NWNENW	9	7N	9W	PW	SP	CLARK FORK RIVER	RENNFIELD, MICHAEL
76G 30131534	ACTV	USE	ST	5.00 GPM	04/02/1960	SWNENW	9	7N	9W	PW	SP	CLARK FORK RIVER	RENNFIELD, MICHAEL
76G 112064 00	ACTV	USE	ST		06/15/1961	NESESW	28	10N	11W	PW	SP	CLARK FORK RIVER	ANGELO, AMADEO F ANGELO, TERESA M
76G 91985 00	ACTV	USE	ST		01/01/1962	SWSESE	33	10N	11W	PW	SP	CLARK FORK RIVER	ANGELO, AMADEO F
76G 92001 00	ACTV	USE	ST		01/01/1962	SWNESE	22	10N	12W	GR	SP	CLARK FORK RIVER	PARKE FAMILY TRUST
76G 122886 00	ACTV	FILED	ST		12/26/1963	NWNWNE	1	11N	14W	GR	SP	CLARK FORK RIVER	VON SCHLEDORN FAMILY REVOCABLE TRUST
76G 130319 00	ACTV	FILED	ST		12/30/1963	NWSWNW	7	11N	13W	GR	SP	CLARK FORK RIVER	TAYLOR, JEFFREY REV INTER VIVOS TRUST 9/14/20
76G 30109136	ACTV	FILED	ST		12/31/1963	NESW	17	11N	13W	GR	SP	CLARK FORK RIVER	WILLOW VIEW RANCH LIMITED PARTNERSHIP
						SWSENE	17	11N	13W	GR			
						SWNWSE	17	11N	13W	GR			
76G 30134709	ACTV	FILED	DM	7.00 GPM	12/31/1963	NESWSW	8	11N	13W	GR	SP	CLARK FORK RIVER	WOODS, DAWN A WOODS, ROBERT L
76G 12092 00	ACTV	FILED	ST	30.00 GPM	01/27/1964	SENWNW	11	10N	13W	GR	SP	CLARK FORK RIVER	S&W HONEY LLC
76G 30114209	ACTV	FILED	DM	3.00 GPM	01/31/1966	SENWSW	16	12N	17W	MS	SP	CLARK FORK RIVER	AILPORT, ROBERTA JO P
76G 143019 00	ACTV	USE	IR	3.25 CFS	04/15/1966	NENENE	29	7N	9W	PW	SP	CLARK FORK RIVER	MELVIN R BECK RANCH LLC
76G 133223 00	ACTV	USE	FW	20.00 GPM	05/31/1972	SWNW	11	11N	16W	MS	SP	CLARK FORK RIVER	WASHINGTON, DENNIS R
76G 30138889	ACTV	USE	ST		12/31/1972	N2NW	2	12N	18W	MS	SP	CLARK FORK RIVER	RODRIGUEZ, ORLANDO WHITEMAN, ALICE

DEPARTMENT OF NATURAL RESOURCES AND CONSERVATION

PRELIMINARY

CLARK FORK RIVER ABOVE BLACKFOOT RIVER (BASIN 76G)

LIST OF CLAIMS BY SOURCE AND ENFORCEABLE PRIORITY DATE

TRIBUTARY VALUES: MP= Manmade Pit, NP=Natural Pit, SD=Secondary Diversion, SI=Subirrigation, SP=Spring, WS=Waste & Seepage, UT=Unnamed Tributary

WATER RIGHT #	VERSION STATUS	HISTORICAL TYPE	USE	FLOW RATE	ENFORCEABLE PRIORITY DATE	POINT OF DIVERSION					TRIBUTARY	SOURCE NAME	OWNER NAME
						QTR	SEC	TWP	RGE	CNTY			
76G 91943 00	ACTV	FILED	ST		06/25/1973	SWSWNW	5	9N	10W	PW	SP	CLARK FORK RIVER	THOMAS, RICHARD F THOMAS, SHIRLEY A
76G 214736 00	ACTV	FILED	FR	1.50 CFS	06/30/1973	NWSWSE	12	11N	14W	GR	SP	CLARK FORK RIVER	RLL INCOME TRUST DATED 6/7/2024
76G 91350 00	ACTV	USE	ST		04/19/1982	SENESE	4	9N	10W	PW	SP	CLARK FORK RIVER	CARROLL, DOUGLAS A LONNON, TINA
76G 90508 00	<b>WDRN</b>	<b>USE</b>	IR								SP	CLARK FORK RIVER	BECK, DONALD W PAULEY, JODI PROBERT, CHARLOTTE D
76G 211410 00	ACTV	USE	ST			SW	21	11N	12W	GR	SP	CLARK FORK RIVER	MT RANCH INVESTMENTS 1 LLC
76G 30125304	<b>WDRN</b>	<b>USE</b>	ST								SP	CLARK FORK RIVER	BEARMOUTH SPRING RANCH LLC
-----													
76G 210781 00	ACTV	USE	IR		06/01/1931	E2NENW	9	7N	9W	PW	SI	CLARK FORK RIVER	SIEVERT, PATRICK B VALITON, DON F VALITON, MARGARET B
						W2NWNE	9	7N	9W	PW			
76G 124791 00	ACTV	USE	IR		03/31/1942	N2	34	13N	18W	MS	SI	CLARK FORK RIVER	CRYSTAL CREEK RANCH LLP
76G 210780 00	ACTV	FILED	IR		06/18/1969	SESWNW	27	8N	9W	PW	SI	CLARK FORK RIVER	KLAPAN, ERIC J KLAPAN, TRACY MOUNT POWELL CATTLE COMPANY LLC
-----													
76G 91952 00	ACTV	USE	ST	25.00 GPM	05/01/1866	W2	27	8N	9W	PW	UT	CLARK FORK RIVER	KLAPAN, ERIC J KLAPAN, TRACY MOUNT POWELL CATTLE COMPANY LLC
76G 30123128	ACTV	USE	ST		12/31/1871	N2N2	9	6N	9W	PW	UT	CLARK FORK RIVER	THOMPSON, FLOYD R
						S2SWSE	4	6N	9W	PW			
76G 91611 00	ACTV	USE	ST		12/31/1882	N2SE	30	8N	9W	PW	UT	CLARK FORK RIVER	ROCK CREEK CATTLE CO LTD
						N2S2	29	8N	9W	PW			

## DEPARTMENT OF NATURAL RESOURCES AND CONSERVATION

## PRELIMINARY

## CLARK FORK RIVER ABOVE BLACKFOOT RIVER (BASIN 76G)

## LIST OF CLAIMS BY SOURCE AND ENFORCEABLE PRIORITY DATE

TRIBUTARY VALUES: MP= Manmade Pit, NP=Natural Pit, SD=Secondary Diversion, SI=Subirrigation, SP=Spring, WS=Waste &amp; Seepage, UT=Unnamed Tributary

WATER RIGHT #	VERSION STATUS	HISTORICAL TYPE	USE	FLOW RATE	ENFORCEABLE PRIORITY DATE	POINT OF DIVERSION					TRIBUTARY	SOURCE NAME	OWNER NAME
						QTR	SEC	TWP	RGE	CNTY			
76G 91617 00	ACTV	USE	ST		12/31/1882		2	8N	9W	PW	UT	CLARK FORK RIVER	MONTANA, STATE OF DEPT OF FISH WILDLIFE & PARKS
						S2SE	35	9N	9W	PW			
							1	8N	9W	PW			
76G 91658 00	ACTV	USE	ST		12/31/1882	NENENW	31	8N	9W	PW	UT	CLARK FORK RIVER	ROCK CREEK CATTLE CO LTD
						S2S2	29	8N	9W	PW			
						N2NE	31	8N	9W	PW			
						NWNWNW	32	8N	9W	PW			
						SESW	30	8N	9W	PW			
						S2S2SW	30	8N	9W	PW			
76G 91663 00	ACTV	USE	ST		12/31/1882	NE	1	8N	10W	PW	UT	CLARK FORK RIVER	ROCK CREEK CATTLE CO LTD
76G 210599 00	ACTV	USE	ST		12/31/1882	SESWNE	30	8N	9W	PW	UT	CLARK FORK RIVER	ROCK CREEK CATTLE CO LTD
						NWNESE	30	8N	9W	PW			
76G 210601 00	ACTV		ST		12/31/1882	W2	23	9N	9W	PW	UT	CLARK FORK RIVER	MONTANA, STATE OF DEPT OF FISH WILDLIFE & PARKS
						W2	27	9N	9W	PW			
						NWNWNE	27	9N	9W	PW			
76G 210602 00	ACTV	USE	ST		12/31/1882	NW	25	9N	9W	PW	UT	CLARK FORK RIVER	MONTANA, STATE OF DEPT OF FISH WILDLIFE & PARKS
76G 210603 00	ACTV	USE	ST		12/31/1882	S2	27	9N	9W	PW	UT	CLARK FORK RIVER	MONTANA, STATE OF DEPT OF FISH WILDLIFE & PARKS
76G 30147420	ACTV	USE	ST		06/01/1884	N2NWSW	8	5N	9W	DL	UT	CLARK FORK RIVER	LOGAN RANCH LLC
						SENWNW	8	5N	9W	DL			
						SWNWNW	8	5N	9W	DL			
76G 107954 00	ACTV	FILED	IR	1.74 CFS	09/01/1886	SE	25	11N	13W	GR	UT	CLARK FORK RIVER	LUND, ROBERT P LUND, SHERILEE S
76G 30113185	ACTV	USE	ST		11/08/1889		36	9N	10W	PW	UT	CLARK FORK RIVER	MONTANA STATE BOARD OF LAND COMMISSIONERS

## DEPARTMENT OF NATURAL RESOURCES AND CONSERVATION

## PRELIMINARY

## CLARK FORK RIVER ABOVE BLACKFOOT RIVER (BASIN 76G)

## LIST OF CLAIMS BY SOURCE AND ENFORCEABLE PRIORITY DATE

TRIBUTARY VALUES: MP= Manmade Pit, NP=Natural Pit, SD=Secondary Diversion, SI=Subirrigation, SP=Spring, WS=Waste & Seepage, UT=Unnamed Tributary

WATER RIGHT #	VERSION STATUS	HISTORICAL TYPE	USE	FLOW RATE	ENFORCEABLE PRIORITY DATE	POINT OF DIVERSION					TRIBUTARY	SOURCE NAME	OWNER NAME
						QTR	SEC	TWP	RGE	CNTY			
76G 30130419	ACTV	USE	ST		01/01/1890	SE	25	9N	10W	PW	UT	CLARK FORK RIVER	ROCK CREEK CATTLE CO LTD
						E2SW	25	9N	10W	PW			
76G 133532 00	ACTV	FILED	ST		04/10/1891	W2NW	12	11N	16W	MS	UT	CLARK FORK RIVER	WESTON RANCHES INC
76G 122889 00	ACTV	FILED	IR	305.18 GPM	09/07/1891	SWSESW	26	13N	18W	MS	UT	CLARK FORK RIVER	BENNETTS, BONNIE S BENNETTS, STACEY L HAY, SUSANNE M JACOBSON, AUGUSTUS R
76G 92006 00	ACTV	USE	ST		09/09/1891	SE	5	9N	11W	PW	UT	CLARK FORK RIVER	ANGELO, AMADEO F
76G 108710 00	ACTV	FILED	IR	1.59 CFS	10/26/1891	SWSWSE	11	11N	14W	GR	UT	CLARK FORK RIVER	BEARMOUTH SPRING RANCH LLC GJB TRUST 9/12/2002
76G 454 00	ACTV	FILED	IR	49.37 GPM	06/15/1892	NWNENW	35	13N	18W	MS	UT	CLARK FORK RIVER	HAAGLUND FAMILY TRUST
76G 30133464	ACTV	USE	ST		04/04/1896	S2NE	19	11N	14W	GR	UT	CLARK FORK RIVER	WEAVER FAMILY LLLP
						S2NW	20	11N	14W	GR			
76G 141227 00	ACTV	FILED	IN	112.20 GPM	09/02/1896	NE	2	12N	18W	MS	UT	CLARK FORK RIVER	BNSF RAILWAY CO
76G 30133338	ACTV	USE	ST		12/08/1897	E2NE	18	11N	14W	GR	UT	CLARK FORK RIVER	WEAVER FAMILY LLLP
						N2SW	17	11N	14W	GR			
						NWSESW	17	11N	14W	GR			
76G 121092 00	ACTV	USE	ST		07/19/1899	SWSENW	19	6N	9W	DL	UT	CLARK FORK RIVER	FELTON ANGUS RANCH INC JOHNS, LORENZ (LORI) D
76G 50593 00	ACTV	USE	ST		05/01/1900	W2	28	11N	14W	GR	UT	CLARK FORK RIVER	USA (DEPT OF AGRICULTURE FOREST SERVICE)
76G 142717 00	ACTV	USE	IN	170.54 GPM	10/12/1900	SWNWSW	26	12N	17W	MS	UT	CLARK FORK RIVER	BNSF RAILWAY CO
76G 90603 00	ACTV	USE	ST		12/31/1900	NW	28	9N	9W	PW	UT	CLARK FORK RIVER	BENSON, FRED D
76G 95797 00	ACTV	USE	ST		12/31/1900	SENENW	28	9N	9W	PW	UT	CLARK FORK RIVER	BENSON, FRED D
						NESENW	28	9N	9W	PW			



## DEPARTMENT OF NATURAL RESOURCES AND CONSERVATION

## PRELIMINARY

## CLARK FORK RIVER ABOVE BLACKFOOT RIVER (BASIN 76G)

## LIST OF CLAIMS BY SOURCE AND ENFORCEABLE PRIORITY DATE

TRIBUTARY VALUES: MP= Manmade Pit, NP=Natural Pit, SD=Secondary Diversion, SI=Subirrigation, SP=Spring, WS=Waste & Seepage, UT=Unnamed Tributary

WATER RIGHT #	VERSION STATUS	HISTORICAL TYPE	USE	FLOW RATE	ENFORCEABLE PRIORITY DATE	POINT OF DIVERSION					TRIBUTARY	SOURCE NAME	OWNER NAME	
						QTR	SEC	SEC	TWP	RGE				CNTY
76G 95798 00	ACTV	USE	ST		12/31/1900	E2N	NENW	28	9N	9W	PW	UT	CLARK FORK RIVER	BENSON, FRED D
76G 141231 00	ACTV	FILED	IN	112.20 GPM	04/25/1901	NW	SESW	16	11N	15W	GR	UT	CLARK FORK RIVER	BNSF RAILWAY CO
76G 107630 00	ACTV	FILED	IR	4.74 CFS	06/28/1901	SE	NESEW	10	11N	16W	MS	UT	CLARK FORK RIVER	CHARLES, ROBERT W LHC INC SCHMIDT, CARL W WOOLEY, KELLY ZACHARY, DAVID
76G 92014 00	ACTV	USE	ST		04/27/1904	N2		5	10N	12W	GR	UT	CLARK FORK RIVER	PARKE III FAMILY PARTNERSHIP
76G 92015 00	ACTV	USE	ST		04/27/1904	SE	SESW	32	11N	12W	GR	UT	CLARK FORK RIVER	PARKE III FAMILY PARTNERSHIP
76G 50591 00	ACTV	USE	ST		10/03/1905	W2	NE	28	11N	14W	GR	UT	CLARK FORK RIVER	USA (DEPT OF AGRICULTURE FOREST SERVICE)
76G 127556 00	ACTV	USE	ST		01/01/1906	N2	NE	36	9N	11W	PW	UT	CLARK FORK RIVER	YODER, DAVID J
76G 107613 00	ACTV	FILED	IR	201.96 GPM	10/01/1906	NW	SWSE	14	11N	15W	GR	UT	CLARK FORK RIVER	CZORNY, ANDREW V VESTMAN, HEIDI HC
76G 130311 00	ACTV	USE	IR	224.40 GPM	10/03/1906	NW	SWNW	12	12N	18W	MS	UT	CLARK FORK RIVER	BENSON, SHARAIA SHEA, COLLEEN D STONE, KYLE
76G 130312 00	ACTV	USE	ST		10/03/1906	NW	SWNW	12	12N	18W	MS	UT	CLARK FORK RIVER	BENSON, SHARAIA SHEA, COLLEEN D STONE, KYLE
76G 108698 00	ACTV	FILED	ST		10/10/1906	N2	NW	14	11N	14W	GR	UT	CLARK FORK RIVER	BEARMOUTH LAND & CATTLE CO BEARMOUTH SPRING RANCH LLC
76G 107671 00	ACTV	FILED	IR	1.50 CFS	01/13/1908	S	WSENE	21	12N	17W	MS	UT	CLARK FORK RIVER	JONAS, GEORGE S JONAS, PATRICIA R
76G 42653 00	ACTV	USE	ST		04/15/1909	S	WSENW	16	9N	10W	PW	UT	CLARK FORK RIVER	MONTANA STATE BOARD OF LAND COMMISSIONERS

## DEPARTMENT OF NATURAL RESOURCES AND CONSERVATION

## PRELIMINARY

## CLARK FORK RIVER ABOVE BLACKFOOT RIVER (BASIN 76G)

## LIST OF CLAIMS BY SOURCE AND ENFORCEABLE PRIORITY DATE

TRIBUTARY VALUES: MP= Manmade Pit, NP=Natural Pit, SD=Secondary Diversion, SI=Subirrigation, SP=Spring, WS=Waste & Seepage, UT=Unnamed Tributary

WATER RIGHT #	VERSION STATUS	HISTORICAL TYPE	USE	FLOW RATE	ENFORCEABLE PRIORITY DATE	POINT OF DIVERSION					TRIBUTARY	SOURCE NAME	OWNER NAME	
						QTR	SEC	TWP	RGE	CNTY				
76G 30104131	ACTV	USE	ST		03/09/1914	E2	NENE	33	10N	12W	GR	UT	CLARK FORK RIVER	SKINNER RANCH SEEDSTOCK LLC
76G 107953 00	ACTV	FILED	ST		06/25/1915			25	11N	13W	GR	UT	CLARK FORK RIVER	LUND, ROBERT P LUND, SHERILEE S
76G 107801 00	ACTV	USE	ST		11/15/1915			3	10N	12W	GR	UT	CLARK FORK RIVER	MORSE, GEORGE M
76G 30134419	ACTV	USE	ST		10/23/1916	SE		33	11N	13W	GR	UT	CLARK FORK RIVER	GODKIN, VICTORIA L
76G 30134498	ACTV	USE	ST		10/23/1916	SWSWSESE		33	11N	13W	GR	UT	CLARK FORK RIVER	GODKIN, VICTORIA L
76G 91400 00	ACTV	FILED	IR	2.50 CFS	02/24/1917	NWSENW		22	10N	11W	PW	UT	CLARK FORK RIVER	ANGELO, AMADEO F ANGELO, TERESA M SIX C CATTLE RANCH LLC
76G 91411 00	ACTV	FILED	ST		02/24/1917	NWSENW		22	10N	11W	PW	UT	CLARK FORK RIVER	SIX C CATTLE RANCH LLC
76G 91399 00	ACTV	FILED	IR	3.00 CFS	04/14/1917	SENENW		22	10N	11W	PW	UT	CLARK FORK RIVER	ANGELO, AMADEO F ANGELO, TERESA M SIX C CATTLE RANCH LLC
76G 91410 00	ACTV	FILED	ST		04/14/1917	SENENW		22	10N	11W	PW	UT	CLARK FORK RIVER	SIX C CATTLE RANCH LLC
76G 30136637	ACTV	USE	ST		04/24/1919	SWSWNW		4	10N	12W	GR	UT	CLARK FORK RIVER	WEAVER, AMANDA WEAVER, CASEY
76G 138419 00	ACTV	USE	ST		12/31/1920	NWNW		18	11N	13W	GR	UT	CLARK FORK RIVER	BREMER, SYLVIA L ESPINOSA, STEVEN F MURPHY, BRIAN W WARSHAW, WENDY
76G 133169 00	ACTV	USE	DM	5.00 GPM	04/01/1922	NESWSE		12	11N	14W	GR	UT	CLARK FORK RIVER	RLL INCOME TRUST DATED 6/7/2024
76G 90490 00	ACTV	USE	IR	282.74 GPM	04/15/1922	NWNENW		32	6N	9W	DL	UT	CLARK FORK RIVER	MODESTY CREEK STOCK RANCH LLC
76G 90491 00	ACTV	USE	ST	26.93 GPM	04/15/1922	NWNENW		32	6N	9W	DL	UT	CLARK FORK RIVER	MODESTY CREEK STOCK RANCH LLC

## DEPARTMENT OF NATURAL RESOURCES AND CONSERVATION

## PRELIMINARY

## CLARK FORK RIVER ABOVE BLACKFOOT RIVER (BASIN 76G)

## LIST OF CLAIMS BY SOURCE AND ENFORCEABLE PRIORITY DATE

TRIBUTARY VALUES: MP= Manmade Pit, NP=Natural Pit, SD=Secondary Diversion, SI=Subirrigation, SP=Spring, WS=Waste &amp; Seepage, UT=Unnamed Tributary

WATER RIGHT #	VERSION STATUS	HISTORICAL TYPE	USE	FLOW RATE	ENFORCEABLE PRIORITY DATE	POINT OF DIVERSION					TRIBUTARY	SOURCE NAME	OWNER NAME
						QTR	SEC	TWP	RGE	CNTY			
76G 91306 00	ACTV	FILED	IR	5.00 CFS	10/01/1929	SENESEW	15	8N	9W	PW	UT	CLARK FORK RIVER	MOSIER, WILLIAM L JR AND TERRY JEAN TRUST
						SESESW	10	8N	9W	PW			
76G 34943 00	ACTV	USE	ST		05/15/1930	NWNESE	26	7N	10W	PW	UT	CLARK FORK RIVER	MONTANA STATE BOARD OF LAND COMMISSIONERS
76G 91954 00	ACTV	USE	ST	25.00 GPM	05/01/1932	W2NWNE	9	7N	9W	PW	UT	CLARK FORK RIVER	SIEVERT, PATRICK B
													VALITON, DON F
													VALITON, MARGARET B
76G 127562 00	ACTV	USE	ST		05/01/1936	N2NW	9	9N	10W	PW	UT	CLARK FORK RIVER	BIG BEND PARTNERS LLC
						N2	8	9N	10W	PW			
76G 92003 00	ACTV	USE	ST		07/01/1937	SENESEW	4	9N	11W	PW	UT	CLARK FORK RIVER	ANGELO, AMADEO F
76G 30141235	ACTV	USE	ST		03/16/1938	N2SENE	18	11N	15W	GR	UT	CLARK FORK RIVER	USA (DEPT OF INTERIOR BUREAU OF LAND MGMT)
76G 30141239	ACTV	USE	ST		03/16/1938	NWNWSE	22	11N	13W	GR	UT	CLARK FORK RIVER	USA (DEPT OF INTERIOR BUREAU OF LAND MGMT)
						N2NESW	22	11N	13W	GR			
76G 30141240	ACTV	USE	ST		03/16/1938	SESWSW	10	10N	12W	GR	UT	CLARK FORK RIVER	USA (DEPT OF INTERIOR BUREAU OF LAND MGMT)
						SWSWSW	10	10N	12W	GR			
76G 30141247	ACTV	USE	ST		03/16/1938	NWSW	7	11N	13W	GR	UT	CLARK FORK RIVER	USA (DEPT OF INTERIOR BUREAU OF LAND MGMT)
76G 30141248	ACTV	USE	ST		03/16/1938	NWNE	14	11N	14W	GR	UT	CLARK FORK RIVER	USA (DEPT OF INTERIOR BUREAU OF LAND MGMT)
76G 133176 00	ACTV	FILED	IR	4.00 CFS	03/26/1938	W2SENEW	1	11N	13W	GR	UT	CLARK FORK RIVER	WASHINGTON LIMESTONE LLC
76G 90615 00	ACTV	USE	IR	224.40 GPM	04/15/1939	SWNWSE	15	8N	9W	PW	UT	CLARK FORK RIVER	BENSON, FRED D
76G 90691 00	ACTV	USE	CM	50.00 GPM	01/01/1942	NWNESW	28	8N	9W	PW	UT	CLARK FORK RIVER	USA (DEPT OF INTERIOR NATIONAL PARK SERVICE)
76G 108000 00	ACTV	FILED	DM	58.34 GPM	01/15/1942	SWSENEW	1	12N	18W	MS	UT	CLARK FORK RIVER	HEILESON, DAVID K
													HEILESON, KARLA M
76G 124791 00	ACTV	USE	IR		03/31/1942	E2	28	13N	18W	MS	UT	CLARK FORK RIVER	CRYSTAL CREEK RANCH LLP
						S2	27	13N	18W	MS			
76G 111339 00	ACTV	USE	ST		09/05/1945	E2SESE	8	11N	13W	GR	UT	CLARK FORK RIVER	BURCHCO LLC

## DEPARTMENT OF NATURAL RESOURCES AND CONSERVATION

## PRELIMINARY

## CLARK FORK RIVER ABOVE BLACKFOOT RIVER (BASIN 76G)

## LIST OF CLAIMS BY SOURCE AND ENFORCEABLE PRIORITY DATE

TRIBUTARY VALUES: MP= Manmade Pit, NP=Natural Pit, SD=Secondary Diversion, SI=Subirrigation, SP=Spring, WS=Waste & Seepage, UT=Unnamed Tributary

WATER RIGHT #	VERSION STATUS	HISTORICAL TYPE	USE	FLOW RATE	ENFORCEABLE PRIORITY DATE	POINT OF DIVERSION					TRIBUTARY	SOURCE NAME	OWNER NAME
						QTR	SEC	SEC	TWP	RGE			
76G 111348 00	ACTV	USE	ST		09/05/1945	NWSWNE	17	11N	13W	GR	UT	CLARK FORK RIVER	BURCHCO LLC
76G 120951 00	ACTV	USE	IR	99.00 GPM	12/31/1946	SESWSE	2	12N	18W	MS	UT	CLARK FORK RIVER	NORRIS, MICHAEL ROSKE, RICHARD M ROULIER, CLAUDIA
76G 15923 00	ACTV	FILED	IR	323.14 GPM	02/15/1947	SESENE	13	12N	18W	MS	UT	CLARK FORK RIVER	TANGEDAHL, LEE N TANGEDAHL, MARY JANE
76G 127707 00	ACTV	USE	ST		03/01/1948	NENESE	35	7N	9W	PW	UT	CLARK FORK RIVER	GRIECO FAMILY LIMITED PARTNERSHIP
76G 115702 00	ACTV	USE	ST		06/02/1948	E2SE	25	13N	18W	MS	UT	CLARK FORK RIVER	MONTANA CHECKERBOARD LLC
76G 107829 00	ACTV	FILED	ST		09/06/1949	NENESE	12	11N	14W	GR	UT	CLARK FORK RIVER	VON SCHLEDORN FAMILY REVOCABLE TRUST
76G 30147309	ACTV	USE	ST		12/31/1949	SWNESE	12	11N	14W	GR	UT	CLARK FORK RIVER	MODESTY CREEK STOCK RANCH LLC
76G 15421 00	ACTV	USE	IR	250.00 GPM	12/31/1954	E2SW	29	6N	9W	DL	UT	CLARK FORK RIVER	ANGELO, AMADEO F ANGELO, TERESA M
76G 15423 00	ACTV	USE	IR	200.00 GPM	12/31/1955	SENWNE	24	10N	12W	GR	UT	CLARK FORK RIVER	ANGELO, AMADEO F ANGELO, TERESA M
76G 123311 00	ACTV	USE	IR	4.24 CFS	05/01/1956	NENENW	7	11N	16W	MS	UT	CLARK FORK RIVER	FREEMAN, JEFFRY A FREEMAN, MARIA A LABAIR, HOLLY LABAIR, ROBERT S MALONE, LISA A MALONE, MITCHELL G
76G 123312 00	ACTV	USE	ST		05/01/1956	N2NWNW	7	11N	16W	MS	UT	CLARK FORK RIVER	EKSTROM, DAN J EKSTROM, LAURETTA L FREEMAN, JEFFRY A FREEMAN, MARIA A
76G 26342 00	ACTV	USE	IR	56.00 GPM	05/15/1956	NENESE	3	12N	18W	MS	UT	CLARK FORK RIVER	BUCK, ANNE M

## DEPARTMENT OF NATURAL RESOURCES AND CONSERVATION

## PRELIMINARY

## CLARK FORK RIVER ABOVE BLACKFOOT RIVER (BASIN 76G)

## LIST OF CLAIMS BY SOURCE AND ENFORCEABLE PRIORITY DATE

TRIBUTARY VALUES: MP= Manmade Pit, NP=Natural Pit, SD=Secondary Diversion, SI=Subirrigation, SP=Spring, WS=Waste & Seepage, UT=Unnamed Tributary

WATER RIGHT #	VERSION STATUS	HISTORICAL TYPE	USE	FLOW RATE	ENFORCEABLE PRIORITY DATE	POINT OF DIVERSION					TRIBUTARY	SOURCE NAME	OWNER NAME
						QTR	SEC	TWP	RGE	CNTY			
76G 127699 00	ACTV	USE	ST		03/01/1957	SWSWNW	23	7N	9W	PW	UT	CLARK FORK RIVER	MONTANA, STATE OF DEPT OF JUSTICE
76G 127701 00	ACTV	USE	ST		03/01/1957	NWNWSW	14	7N	9W	PW	UT	CLARK FORK RIVER	MONTANA STATE BOARD OF LAND COMMISSIONERS
76G 127702 00	ACTV	USE	ST		03/01/1957	NWNWSW	26	7N	9W	PW	UT	CLARK FORK RIVER	GRIECO FAMILY LIMITED PARTNERSHIP
76G 30131536	ACTV	USE	ST		04/02/1960	SWNENW	9	7N	9W	PW	UT	CLARK FORK RIVER	RENNFIELD, MICHAEL
						NWSENW	9	7N	9W	PW			
						NESWNW	9	7N	9W	PW			
76G 30131537	ACTV	USE	ST		04/02/1960	NWNENW	9	7N	9W	PW	UT	CLARK FORK RIVER	RENNFIELD, MICHAEL
76G 91951 00	ACTV	USE	ST		09/05/1960	SWNW	27	8N	9W	PW	UT	CLARK FORK RIVER	KLAPAN, ERIC J KLAPAN, TRACY
76G 127695 00	ACTV	USE	ST		03/01/1961	NWNWSE	23	7N	9W	PW	UT	CLARK FORK RIVER	MONTANA, STATE OF DEPT OF JUSTICE
76G 128310 00	ACTV	USE	ST		05/15/1961	SWNESW	14	7N	9W	PW	UT	CLARK FORK RIVER	MONTANA STATE BOARD OF LAND COMMISSIONERS
76G 127703 00	ACTV	USE	ST		06/01/1961	SWNENE	35	7N	9W	PW	UT	CLARK FORK RIVER	GRIECO FAMILY LIMITED PARTNERSHIP
76G 8554 00	ACTV	FILED	IR	100.00 GPM	11/27/1961	NENENE	15	11N	16W	GR	UT	CLARK FORK RIVER	GAMBLE, DONNA L GAMBLE, STEVE
76G 33728 00	ACTV	FILED	IR	120.00 GPM	11/27/1961	SWSESE	10	11N	16W	MS	UT	CLARK FORK RIVER	EGBERT, CLIFFORD EGBERT, DUSTY
76G 138396 00	ACTV	USE	IR	30.00 GPM	12/31/1962	NWNWNE	26	11N	13W	GR	UT	CLARK FORK RIVER	PALIN, HILDEGARD PALIN, MELVIN
76G 32480 00	ACTV	FILED	ST		02/21/1966	E2NE	21	8N	9W	PW	UT	CLARK FORK RIVER	HEANEY, TAMMY OLSEN OLSEN RIVERSIDE RANCH LLC OLSEN, LARS L OLSEN, MARY ANN

## DEPARTMENT OF NATURAL RESOURCES AND CONSERVATION

## PRELIMINARY

## CLARK FORK RIVER ABOVE BLACKFOOT RIVER (BASIN 76G)

## LIST OF CLAIMS BY SOURCE AND ENFORCEABLE PRIORITY DATE

TRIBUTARY VALUES: MP= Manmade Pit, NP=Natural Pit, SD=Secondary Diversion, SI=Subirrigation, SP=Spring, WS=Waste & Seepage, UT=Unnamed Tributary

WATER RIGHT #	VERSION STATUS	HISTORICAL TYPE	USE	FLOW RATE	ENFORCEABLE PRIORITY DATE	POINT OF DIVERSION					TRIBUTARY	SOURCE NAME	OWNER NAME
						QTR	SEC	SEC	TWP	RGE			
76G 115704 00	ACTV	USE	ST		06/01/1967	NWNWNW	23	12N	17W	MS	UT	CLARK FORK RIVER	MONTANA CHECKERBOARD LLC
						W2SW	14	12N	17W	MS			
						N2NESW	14	12N	17W	MS			
						NWNWSE	14	12N	17W	MS			
						S2NE	14	12N	17W	MS			
76G 91950 00	ACTV	FILED	IR	4.00 CFS	06/18/1969	SESWNW	27	8N	9W	PW	UT	CLARK FORK RIVER	KLAPAN, ERIC J KLAPAN, TRACY MOUNT POWELL CATTLE COMPANY LLC
76G 133642 00	ACTV	FILED	IR	6.25 CFS	06/05/1970	W2SWSW	4	6N	9W	PW	UT	CLARK FORK RIVER	BROKEN CIRCLE RANCH CO INC HOLLAND, DEBBIE L HOLLAND, STEVE
76G 47468 00	ACTV	USE	ST		03/31/1972	SENWNW	25	11N	13W	GR	UT	CLARK FORK RIVER	LUND, ROBERT P LUND, SHERILEE S
76G 90806 00	ACTV	USE	ST		06/01/1972	NWNWNE	9	9N	10W	PW	UT	CLARK FORK RIVER	GILMAN, DONNA M
						NENENW	9	9N	10W	PW			
						SENENW	9	9N	10W	PW			
						SWNWNE	9	9N	10W	PW			
76G 90857 00	ACTV	FILED	ST		08/29/1972	SESW	4	9N	10W	PW	UT	CLARK FORK RIVER	GRAVELEY LLC
76G 126290 00	ACTV	USE	IR	50.00 GPM	05/15/1973	NWNWSE	27	13N	18W	MS	UT	CLARK FORK RIVER	HORNSETH, GARY
76G 90799 00	ACTV	FILED	IR	2.23 CFS	06/28/1973	NWNWNE	9	9N	10W	PW	UT	CLARK FORK RIVER	GILMAN, DONNA M
76G 211614 00	ACTV	FILED	IR	3.21 CFS	06/30/1973	SESW	4	9N	10W	PW	UT	CLARK FORK RIVER	GRAVELEY LLC
76G 91351 00	ACTV	USE	ST	37.40 GPM	04/19/1982	SWSWSE	4	9N	10W	PW	UT	CLARK FORK RIVER	HEBBE, DIANE H
													HEBBE, III, EDWARD J
76G 40510 00	DISS	USE	IR								UT	CLARK FORK RIVER	CLARK FORK COALITION

DEPARTMENT OF NATURAL RESOURCES AND CONSERVATION

PRELIMINARY

CLARK FORK RIVER ABOVE BLACKFOOT RIVER (BASIN 76G)

LIST OF CLAIMS BY SOURCE AND ENFORCEABLE PRIORITY DATE

TRIBUTARY VALUES: MP= Manmade Pit, NP=Natural Pit, SD=Secondary Diversion, SI=Subirrigation, SP=Spring, WS=Waste & Seepage, UT=Unnamed Tributary

WATER RIGHT #	VERSION STATUS	HISTORICAL TYPE	USE	FLOW RATE	ENFORCEABLE PRIORITY DATE	POINT OF DIVERSION					TRIBUTARY	SOURCE NAME	OWNER NAME
						QTR	SEC	TWP	RGE	CNTY			
76G 107597 00	DISS	FILED	IR								UT	CLARK FORK RIVER	BYRNE, PATRICK A BYRNE, ROBERTA R
76G 108711 00	WDRN	FILED	IR								UT	CLARK FORK RIVER	BEARMOUTH LAND & CATTLE CO
76G 108712 00	WDRN	FILED	MN								UT	CLARK FORK RIVER	BEARMOUTH LAND & CATTLE CO
76G 124859 00	WDRN	FILED	IR								UT	CLARK FORK RIVER	MONTANA RESOURCES INC
76G 211199 00	DISS	FILED	ST								UT	CLARK FORK RIVER	EAGLE CANYON RANCH INC
76G 211429 00	DISS	USE	ST								UT	CLARK FORK RIVER	RADTKE RANCH LLC
<hr/>													
76G 162343 00	ACTV	USE	IR	13.46 GPM	12/31/1862	W2NENW	33	8N	9W	PW	WS	CLARK FORK RIVER	USA (DEPT OF INTERIOR NATIONAL PARK SERVICE)
76G 90500 00	ACTV	USE	ST	27.00 GPM	12/31/1895	NWSENE	31	6N	9W	DL	WS	CLARK FORK RIVER	MODESTY CREEK STOCK RANCH LLC
76G 90501 00	ACTV	USE	ST	27.00 GPM	12/31/1895	NWNWSW	29	6N	9W	DL	WS	CLARK FORK RIVER	MODESTY CREEK STOCK RANCH LLC
76G 90480 00	ACTV	USE	ST		12/31/1899	SESWNE	31	6N	9W	DL	WS	CLARK FORK RIVER	MODESTY CREEK STOCK RANCH LLC
76G 90991 00	ACTV	USE	ST		01/01/1900	S2NWNW	36	10N	11W	PW	WS	CLARK FORK RIVER	HOLLENBACK, JOHN A
						S2N2NE	35	10N	11W	PW			
76G 108060 00	ACTV	USE	ST		01/31/1920	NESENE	30	6N	9W	DL	WS	CLARK FORK RIVER	MODESTY CREEK STOCK RANCH LLC
76G 108051 00	ACTV	USE	IR	5.00 CFS	06/30/1920	N2	30	6N	9W	DL	WS	CLARK FORK RIVER	MODESTY CREEK STOCK RANCH LLC
76G 90499 00	ACTV	USE	IR	224.40 GPM	12/31/1921	NWSENE	31	6N	9W	DL	WS	CLARK FORK RIVER	MODESTY CREEK STOCK RANCH LLC
76G 90744 00	ACTV	FILED	IR	1.71 CFS	04/04/1931	N2	20	6N	9W	DL	WS	CLARK FORK RIVER	2-BAR RANCH LIMITED PARTNERSHIP
76G 164793 00	ACTV	FILED	IR	1.71 CFS	04/04/1931	NESWNE	19	6N	9W	DL	WS	CLARK FORK RIVER	2-BAR RANCH LIMITED PARTNERSHIP
76G 91018 00	ACTV	USE	ST	112.00 GPM	09/01/1942	W2E2SW	3	8N	9W	PW	WS	CLARK FORK RIVER	JOHNSON, DAVID
						N2NWSW	3	8N	9W	PW			

## DEPARTMENT OF NATURAL RESOURCES AND CONSERVATION

## PRELIMINARY

## CLARK FORK RIVER ABOVE BLACKFOOT RIVER (BASIN 76G)

## LIST OF CLAIMS BY SOURCE AND ENFORCEABLE PRIORITY DATE

TRIBUTARY VALUES: MP= Manmade Pit, NP=Natural Pit, SD=Secondary Diversion, SI=Subirrigation, SP=Spring, WS=Waste & Seepage, UT=Unnamed Tributary

WATER RIGHT #	VERSION STATUS	HISTORICAL TYPE	USE	FLOW RATE	ENFORCEABLE PRIORITY DATE	POINT OF DIVERSION					TRIBUTARY	SOURCE NAME	OWNER NAME
						QTR	SEC	TWP	RGE	CNTY			
76G 133645 00	ACTV	USE	IR	2.99 CFS	12/31/1952	W2E2	4	6N	9W	DL	WS	CLARK FORK RIVER	BROKEN CIRCLE RANCH CO INC
76G 90493 00	ACTV	USE	ST		01/01/1954	SWNESW	29	6N	9W	DL	WS	CLARK FORK RIVER	MODESTY CREEK STOCK RANCH LLC
76G 90742 00	ACTV	FILED	IR	4.46 CFS	05/23/1956	S2NENE	19	6N	9W	DL	WS	CLARK FORK RIVER	2-BAR RANCH LIMITED PARTNERSHIP
						N2NW	20	6N	9W	DL			
76G 90743 00	ACTV	FILED	IR	4.17 CFS	05/23/1956	W2W2W2	9	6N	9W	PW	WS	CLARK FORK RIVER	JOHNSTON, ETHAN J
76G 164794 00	ACTV	FILED	IR	4.46 CFS	05/23/1956	S2NENE	19	6N	9W	DL	WS	CLARK FORK RIVER	2-BAR RANCH LIMITED PARTNERSHIP
						N2	20	6N	9W	DL			
76G 90739 00	ACTV	FILED	ST	5.00 CFS	05/23/1956	SENENE	19	6N	9W	DL	WS	CLARK FORK RIVER	2-BAR RANCH LIMITED PARTNERSHIP
76G 91095 00	ACTV	FILED	IR	1.63 CFS	06/01/1956	SWSWSW	9	6N	9W	PW	WS	CLARK FORK RIVER	PAULEY, JODI
						W2W2W2NW	16	6N	9W	PW			RELF, PAUL D
76G 91472 00	ACTV	FILED	IR	2.35 CFS	06/01/1956	SWSWSW	9	6N	9W	PW	WS	CLARK FORK RIVER	PROBERT, CHARLOTTE D
76G 90720 00	ACTV	USE	IR	1.88 CFS	06/05/1956	S2NW	9	6N	9W	PW	WS	CLARK FORK RIVER	SARPHIE, JOSEPH E
						NWNWSW	9	6N	9W	PW			THOMPSON, FLOYD R
76G 90526 00	ACTV	USE	ST		01/01/1957	SENESE	35	8N	9W	PW	WS	CLARK FORK RIVER	CROSSROADS WINERY LP
76G 90531 00	ACTV	USE	IR	12.50 CFS	01/01/1957	SWNESW	26	8N	9W	PW	WS	CLARK FORK RIVER	CROSSROADS WINERY LP
						SWNENW	26	8N	9W	PW			
						E2W2	35	8N	9W	PW			
76G 124854 00	ACTV	USE	IR	25.00 CFS	07/17/1957	NWNWNE	26	5N	10W	DL	WS	CLARK FORK RIVER	MONTANA RESOURCES INC
76G 91314 00	ACTV	USE	ST		06/15/1960	W2W2SW	10	8N	9W	PW	WS	CLARK FORK RIVER	MOSIER, WILLIAM L JR AND TERRY JEAN TRUST
76G 91020 00	ACTV	USE	IR	1.25 CFS	12/31/1960	W2W2NW	10	8N	9W	PW	WS	CLARK FORK RIVER	JOHNSON, DAVID
						W2W2SW	3	8N	9W	PW			
76G 91013 00	ACTV	USE	ST		01/01/1970	W2W2NW	10	8N	9W	PW	WS	CLARK FORK RIVER	JOHNSON, DAVID
						W2W2NW	3	8N	9W	PW			



DEPARTMENT OF NATURAL RESOURCES AND CONSERVATION

PRELIMINARY

CLARK FORK RIVER ABOVE BLACKFOOT RIVER (BASIN 76G)

LIST OF CLAIMS BY SOURCE AND ENFORCEABLE PRIORITY DATE

TRIBUTARY VALUES: MP= Manmade Pit, NP=Natural Pit, SD=Secondary Diversion, SI=Subirrigation, SP=Spring, WS=Waste & Seepage, UT=Unnamed Tributary

WATER RIGHT #	VERSION STATUS	HISTORICAL TYPE	USE	FLOW RATE	ENFORCEABLE PRIORITY DATE	POINT OF DIVERSION					TRIBUTARY	SOURCE NAME	OWNER NAME
						QTR	SEC	SEC	TWP	RGE			
76G 133642 00	ACTV	FILED	IR	6.25 CFS	06/05/1970	NWNWNW	9	6N	9W	PW	WS	CLARK FORK RIVER	BROKEN CIRCLE RANCH CO INC HOLLAND, DEBBIE L HOLLAND, STEVE
76G 133643 00	ACTV	FILED	IR	5.00 CFS	06/29/1970	W2NWSW SWSWNW	9 9	6N 6N	9W 9W	PW PW	WS	CLARK FORK RIVER	BROKEN CIRCLE RANCH CO INC CHESSMORE, ROBERT C HOLLAND, DEBBIE L HOLLAND, STEVE
76G 90509 00	ACTV	USE	ST		04/30/1982	SWNE	16	6N	9W	PW	WS	CLARK FORK RIVER	MONTANA, STATE OF DEPT OF ENVIRONMENTAL QUALITY
76G 15905 00	<b>WDRN</b>	<b>USE</b>	IR								WS	CLARK FORK RIVER	STRUNA, BILLIE J STRUNA, JAMES P
76G 40510 00	<b>DISS</b>	<b>USE</b>	IR								WS	CLARK FORK RIVER	CLARK FORK COALITION
76G 124859 00	<b>WDRN</b>	<b>FILED</b>	IR								WS	CLARK FORK RIVER	MONTANA RESOURCES INC
76G 91671 00	ACTV	USE	ST		12/31/1882	S2N2	1	10N	7W	PW		CLARKS CANYON	FOLCO DEVELOPMENT CORP
76G 91675 00	ACTV	USE	ST		12/31/1882	N2	1	10N	7W	PW		CLARKS CANYON	FOLCO DEVELOPMENT CORP
76G 91421 00	ACTV	FILED	IR	1.25 CFS	05/28/1892	SENE	10	10N	7W	PW		CLARKS CANYON	LOEFFLER, DIANE LOEFFLER, GRANT
76G 91392 00	ACTV	FILED	ST		06/23/1892	SENE	10	10N	7W	PW		CLARKS CANYON	LOEFFLER, DIANE LOEFFLER, GRANT
76G 51805 00	ACTV	USE	ST		06/01/1906	S2	2	10N	7W	PW		CLARKS CANYON	USA (DEPT OF AGRICULTURE FOREST SERVICE)
76G 51768 00	ACTV	USE	ST		06/01/1906	SESESW	36	11N	7W	PW	SP	CLARKS CANYON	USA (DEPT OF AGRICULTURE FOREST SERVICE)
76G 91671 00	ACTV	USE	ST		12/31/1882	NWNWSE NWNW	1 1	10N	7W	PW PW	UT	CLARKS CANYON	FOLCO DEVELOPMENT CORP
76G 91675 00	ACTV	USE	ST		12/31/1882	NWSE	1	10N	7W	PW	UT	CLARKS CANYON	FOLCO DEVELOPMENT CORP

DEPARTMENT OF NATURAL RESOURCES AND CONSERVATION

PRELIMINARY

CLARK FORK RIVER ABOVE BLACKFOOT RIVER (BASIN 76G)

LIST OF CLAIMS BY SOURCE AND ENFORCEABLE PRIORITY DATE

TRIBUTARY VALUES: MP= Manmade Pit, NP=Natural Pit, SD=Secondary Diversion, SI=Subirrigation, SP=Spring, WS=Waste & Seepage, UT=Unnamed Tributary

WATER RIGHT #	VERSION STATUS	HISTORICAL TYPE	USE	FLOW RATE	ENFORCEABLE PRIORITY DATE	POINT OF DIVERSION					TRIBUTARY	SOURCE NAME	OWNER NAME
						QTR	SEC	TWP	RGE	CNTY			
76G 32370 00	ACTV	DECREE	IR	13.56 CFS	07/09/1883	SENENE	24	4N	11W	DL	CLEAR CREEK	ARCO ENVIRONMENTAL REMEDATION LLC BROWN, DEREK DAKOLIOS, DENNIS L DAKOLIOS, JODEE L GIVEN, DAVID J GIVEN, LESLIE A UELAND RANCHES INC	
76G 127640 00	ACTV	FILED	IR	20.16 CFS	07/09/1883	NWSESW	18	4N	10W	DL	CLEAR CREEK	JANY, DAVID M JANY, JOSEPH L JANY, JOSHUA D JANY, RICHARD T MONTANA, STATE OF DEPT OF FISH WILDLIFE & PARKS UELAND RANCHES INC	
76G 30128347	ACTV	USE	ST		01/31/1889	E2SE	2	9N	9W	PW	CLEAR CREEK	BECK, TIM A BECK, TRACY R	
76G 30144475	ACTV	USE	ST		03/07/1894	NENE	23	4N	12W	DL	CLEAR CREEK	MONTANA, STATE OF DEPT OF FISH WILDLIFE & PARKS	
						NWNWNE	23	4N	12W	DL			
						S2NWNE	23	4N	12W	DL			
						NWNW	24	4N	12W	DL			
						S2NWNE	24	4N	12W	DL			
						S2NENW	24	4N	12W	DL			
76G 32379 00	ACTV	DECREE	IR	5.00 CFS	05/12/1898	SENENE	24	4N	11W	DL	CLEAR CREEK	UELAND RANCHES INC	

DEPARTMENT OF NATURAL RESOURCES AND CONSERVATION

PRELIMINARY

CLARK FORK RIVER ABOVE BLACKFOOT RIVER (BASIN 76G)

LIST OF CLAIMS BY SOURCE AND ENFORCEABLE PRIORITY DATE

TRIBUTARY VALUES: MP= Manmade Pit, NP=Natural Pit, SD=Secondary Diversion, SI=Subirrigation, SP=Spring, WS=Waste & Seepage, UT=Unnamed Tributary

WATER RIGHT #	VERSION STATUS	HISTORICAL TYPE	USE	FLOW RATE	ENFORCEABLE PRIORITY DATE	POINT OF DIVERSION					TRIBUTARY	SOURCE NAME	OWNER NAME
						QTR	SEC	TWP	RGE	CNTY			
76G 50696 00	ACTV	USE	ST		10/03/1905	NWNWNE	25	3N	11W	SB		CLEAR CREEK	USA (DEPT OF AGRICULTURE FOREST SERVICE)
						W2	25	3N	11W	SB			
						W2	36	3N	11W	SB			
						E2SE	35	3N	11W	SB			
76G 30144469	ACTV	USE	ST		08/06/1930	W2SESE	24	3N	11W	SB		CLEAR CREEK	MONTANA, STATE OF DEPT OF FISH WILDLIFE & PARKS
						SWSE	24	3N	11W	SB			
76G 127639 00	SEVR	FILED	IR	5.00 CFS								CLEAR CREEK	MONTANA, STATE OF DEPT OF FISH WILDLIFE & PARKS
76G 30160710	SEVR	DECREE	IR	11.44 CFS								CLEAR CREEK	MONTANA, STATE OF DEPT OF FISH WILDLIFE & PARKS
76G 30159373	ACTV	USE	ST		10/26/1908		2	9N	9W	PW	UT	CLEAR CREEK	BECK, TIM A
						E2NE	3	9N	9W	PW			BECK, TRACY R
						S2S2	2	9N	9W	PW			
76G 90770 00	ACTV	USE	ST		12/31/1904	NWNWNW	26	5N	11W	DL		COAL GULCH SPRING	CROWELL, ELIZABETH A CROWELL, NATHAN P JOHNSON, MICHAEL K JOHNSON, PAIGE C LAWSON, ADAM L LAWSON, KATELIN M MILLER, BRADLY O'BRIEN, CONNOR O'BRIEN, HEIDI STAINER, JERIN STAINER, JESSICA VELIN, MAELYNN M VELIN, RYAN L

DEPARTMENT OF NATURAL RESOURCES AND CONSERVATION

PRELIMINARY

CLARK FORK RIVER ABOVE BLACKFOOT RIVER (BASIN 76G)

LIST OF CLAIMS BY SOURCE AND ENFORCEABLE PRIORITY DATE

TRIBUTARY VALUES: MP= Manmade Pit, NP=Natural Pit, SD=Secondary Diversion, SI=Subirrigation, SP=Spring, WS=Waste & Seepage, UT=Unnamed Tributary

WATER RIGHT #	VERSION STATUS	HISTORICAL TYPE	USE	FLOW RATE	ENFORCEABLE PRIORITY DATE	POINT OF DIVERSION					TRIBUTARY	SOURCE NAME	OWNER NAME	
						QTR	SEC	TWP	RGE	CNTY				
76G 90771 00	ACTV	USE	IR	287.23 GPM	12/31/1904	NWN	WNW	26	5N	11W	DL	COAL GULCH SPRING	JOHNSON, MICHAEL K JOHNSON, PAIGE C VELIN, MAELYNN M VELIN, RYAN L	
76G 91984 00	ACTV	USE	ST		11/21/1900	W2	W2	27	10N	12W	GR	COBERLY CREEK	ANGELO, AMADEO F	
76G 30138221	ACTV	USE	ST		05/16/1912	NW	NESE	4	9N	12W	GR	SP	COBERLY GULCH	THEOBALD RANCH LLC
						NE	SWSE	4	9N	12W	GR			
76G 30107600	ACTV	FILED	ST	1.05 GPM	12/17/1963	SW	NESE	3	9N	12W	GR	SP	COBERLY GULCH	WILLIAM DINGWALL CO
76G 30107601	ACTV	FILED	ST	2.63 GPM	12/17/1963	NE	SESE	21	10N	12W	GR	SP	COBERLY GULCH	WILLIAM DINGWALL CO
76G 30107602	ACTV	FILED	ST	1.05 GPM	12/17/1963	NE	NWNE	4	9N	12W	GR	SP	COBERLY GULCH	WILLIAM DINGWALL CO
76G 51885 00	ACTV	USE	ST		06/01/1906	SW	NW	22	8N	7W	PW	CONNERS GULCH	USA (DEPT OF AGRICULTURE FOREST SERVICE)	
						SE	NW	22	8N	7W	PW			
						SW		22	8N	7W	PW			
						W2		27	8N	7W	PW			
						E2	NW	34	8N	7W	PW			
76G 51890 00	ACTV	USE	ST		06/01/1906	SW	SWSE	22	8N	7W	PW	SP	CONNERS GULCH	USA (DEPT OF AGRICULTURE FOREST SERVICE)
76G 51891 00	ACTV	USE	ST		06/01/1906	SE	SWSW	22	8N	7W	PW	SP	CONNERS GULCH	USA (DEPT OF AGRICULTURE FOREST SERVICE)
76G 51892 00	ACTV	USE	ST		06/01/1906	SW	NWNE	27	8N	7W	PW	SP	CONNERS GULCH	USA (DEPT OF AGRICULTURE FOREST SERVICE)
76G 51894 00	ACTV	USE	ST		06/01/1906	SW	NESE	28	8N	7W	PW	SP	CONNERS GULCH	USA (DEPT OF AGRICULTURE FOREST SERVICE)

DEPARTMENT OF NATURAL RESOURCES AND CONSERVATION

PRELIMINARY

CLARK FORK RIVER ABOVE BLACKFOOT RIVER (BASIN 76G)

LIST OF CLAIMS BY SOURCE AND ENFORCEABLE PRIORITY DATE

TRIBUTARY VALUES: MP= Manmade Pit, NP=Natural Pit, SD=Secondary Diversion, SI=Subirrigation, SP=Spring, WS=Waste & Seepage, UT=Unnamed Tributary

WATER RIGHT #	VERSION STATUS	HISTORICAL TYPE	USE	FLOW RATE	ENFORCEABLE PRIORITY DATE	POINT OF DIVERSION					TRIBUTARY	SOURCE NAME	OWNER NAME
						QTR	SEC	TWP	RGE	CNTY			
76G 116489 00	ACTV	USE	ST		12/31/1913	W2SESW	28	5N	9W	DL		COOK CREEK	LAMPERT RANCH LP
						E2NWSW	28	5N	9W	DL			
						SWSWNW	28	5N	9W	DL			
						S2SWSW	34	5N	9W	DL			
76G 30129939	ACTV	USE	ST		11/26/1920	N2N2	3	4N	9W	SB		COOK CREEK	BRAD ANDERSON FARM LP
						NENENE	4	4N	9W	SB			
76G 116489 00	ACTV	USE	ST		12/31/1913	E2	33	5N	9W	DL	UT	COOK CREEK	LAMPERT RANCH LP
						S2NW	34	5N	9W	DL			
						N2SE	34	5N	9W	DL			
76G 52677 00	ACTV	USE	ST		04/12/1906	N2S2S2	32	5N	8W	SB		COONEY GULCH	USA (DEPT OF AGRICULTURE FOREST SERVICE)
76G 91827 00	ACTV	FILED	ST		03/19/1938	SENESE	34	3N	9W	SB		COOPER SPRING	SIMON RANCH LP
76G 46159 00	ACTV	FILED	MN	75.00 GPM	08/01/1905	SENESE	34	3N	9W	SB	SP	COOPER SPRING	MILODRAGOVICH, ANN L MILODRAGOVICH, MARK V
76G 90533 00	ACTV	DECREE	ST		04/01/1863	NESESE	31	8N	8W	PW		COTTONWOOD CREEK	CROSSROADS WINERY LP
						NENENW	6	7N	8W	PW			
76G 34403 00	ACTV	DECREE	IR	1.00 CFS	11/01/1863	SENWNW	1	7N	9W	PW		COTTONWOOD CREEK	CARTEN CREEK PARTNERSHIP
													DIPPOLD, CLAUDIA J
													DIPPOLD, LAYNE D
													DIPPOLD, MARTIN J
													DIPPOLD, MARTIN W
76G 90719 00	ACTV	DECREE	IR	1.25 CFS	04/01/1865	SENWNW	1	7N	9W	PW		COTTONWOOD CREEK	MCQUEARY, DAN A
76G 215089 00	ACTV	DECREE	ST		04/01/1865	S2SE	34	8N	9W	PW		COTTONWOOD CREEK	MCQUEARY, DAN A
						S2SWSW	35	8N	9W	PW			

## DEPARTMENT OF NATURAL RESOURCES AND CONSERVATION

## PRELIMINARY

## CLARK FORK RIVER ABOVE BLACKFOOT RIVER (BASIN 76G)

## LIST OF CLAIMS BY SOURCE AND ENFORCEABLE PRIORITY DATE

TRIBUTARY VALUES: MP= Manmade Pit, NP=Natural Pit, SD=Secondary Diversion, SI=Subirrigation, SP=Spring, WS=Waste & Seepage, UT=Unnamed Tributary

WATER RIGHT #	VERSION STATUS	HISTORICAL TYPE	USE	FLOW RATE	ENFORCEABLE PRIORITY DATE	POINT OF DIVERSION					TRIBUTARY	SOURCE NAME	OWNER NAME
						QTR	SEC	TWP	RGE	CNTY			
76G 90402 00	ACTV	DECREE	ST		09/01/1865	N2	1	7N	9W	PW	COTTONWOOD CREEK	APPLEGATE, WILLIAM MICHAEL COLTER, ANTHONY C COLTER, PATTI MCQUEARY, RIKKI MCQUEARY, TROY J	
						N2N2	2	7N	9W	PW			
76G 90404 00	ACTV	DECREE	ST		09/01/1865	NWNWNE	2	7N	9W	PW	COTTONWOOD CREEK	APPLEGATE, WILLIAM MICHAEL DAVIES, LUCAS K EVERSON, AMICE BARRERAS EVERSON, MARTANDA MCQUEARY, RIKKI MCQUEARY, TROY J MERRILL, MELISSA L	
						NWSENW	1	7N	9W	PW			
76G 90409 00	ACTV	DECREE	IR	1.50 CFS	09/01/1865	NWSENW	1	7N	9W	PW	COTTONWOOD CREEK	APPLEGATE, WILLIAM MICHAEL	
						NWNWNE	2	7N	9W	PW			
						SWNWSW	9	7N	8W	PW			
76G 90403 00	ACTV	DECREE	ST		10/25/1865	NWSENW	1	7N	9W	PW	COTTONWOOD CREEK	APPLEGATE, WILLIAM MICHAEL DAVIES, LUCAS K EVERSON, AMICE BARRERAS EVERSON, MARTANDA MCQUEARY, RIKKI MCQUEARY, TROY J MERRILL, MELISSA L	
						NWNWNE	2	7N	9W	PW			
76G 90410 00	ACTV	DECREE	IR	5.98 CFS	10/25/1865	NWSENW	1	7N	9W	PW	COTTONWOOD CREEK	APPLEGATE, WILLIAM MICHAEL	
						NWNWNE	2	7N	9W	PW			
						SWNWSW	9	7N	8W	PW			
76G 132356 00	ACTV	USE	ST	3.00 CFS	12/01/1865	SWSWSW	32	8N	8W	PW	COTTONWOOD CREEK	MCQUEARY LIMITED PARTNERSHIP	

**DEPARTMENT OF NATURAL RESOURCES AND CONSERVATION**

**PRELIMINARY**

**CLARK FORK RIVER ABOVE BLACKFOOT RIVER (BASIN 76G)**

**LIST OF CLAIMS BY SOURCE AND ENFORCEABLE PRIORITY DATE**

TRIBUTARY VALUES: MP= Manmade Pit, NP=Natural Pit, SD=Secondary Diversion, SI=Subirrigation, SP=Spring, WS=Waste & Seepage, UT=Unnamed Tributary

WATER RIGHT #	VERSION STATUS	HISTORICAL TYPE	USE	FLOW RATE	ENFORCEABLE PRIORITY DATE	POINT OF DIVERSION					TRIBUTARY	SOURCE NAME	OWNER NAME
						QTR	SEC	TWP	RGE	CNTY			
76G 37792 00	ACTV	DECREE	IR	126.00 GPM	04/01/1866	SWNWNW	1	7N	9W	PW		COTTONWOOD CREEK	DAVIS, THOMAS A DAVIS, VICKY L
76G 90535 00	ACTV	DECREE	ST		04/01/1866	NENENW	6	7N	8W	PW		COTTONWOOD CREEK	CROSSROADS WINERY LP
						NESESE	31	8N	8W	PW			
76G 90541 00	ACTV	DECREE	IR	337.00 GPM	04/01/1866	NENENW	6	7N	8W	PW		COTTONWOOD CREEK	CROSSROADS WINERY LP
						NESESE	31	8N	8W	PW			
76G 116528 00	ACTV	DECREE	IR	148.00 GPM	04/01/1866	W2NWNW	15	7N	8W	PW		COTTONWOOD CREEK	APPLEGATE, SHARON APPLEGATE, WILLIAM J
76G 1004 00	ACTV	DECREE	IR	282.74 GPM	04/10/1866	NESESE	31	8N	8W	PW		COTTONWOOD CREEK	SMITH, JASON F SMITH, SUZANNE L
76G 90534 00	ACTV	DECREE	ST		04/01/1867	NENENW	6	7N	8W	PW		COTTONWOOD CREEK	CROSSROADS WINERY LP
						NESESE	31	8N	8W	PW			
76G 90540 00	ACTV	DECREE	IR	1.25 CFS	04/01/1867	NESESE	31	8N	8W	PW		COTTONWOOD CREEK	CROSSROADS WINERY LP
						NENENW	6	7N	8W	PW			
76G 95800 00	ACTV	DECREE	IR	1.25 CFS	04/01/1867	SENWNW	1	7N	9W	PW		COTTONWOOD CREEK	MCQUEARY, DAN A
76G 90536 00	ACTV	DECREE	ST		04/01/1868	NENENW	6	7N	8W	PW		COTTONWOOD CREEK	CROSSROADS WINERY LP
						NESESE	31	8N	8W	PW			
76G 90542 00	ACTV	DECREE	IR	1.25 CFS	04/01/1868	NENENW	6	7N	8W	PW		COTTONWOOD CREEK	CROSSROADS WINERY LP
						NESESE	31	8N	8W	PW			
76G 91146 00	ACTV	USE	IR	8.00 CFS	12/31/1868	NWNWSW	33	8N	9W	PW		COTTONWOOD CREEK	KOHR'S & MANNING DITCH CO
76G 34405 00	ACTV	DECREE	IR	1.25 CFS	04/03/1869	SESWSE	31	8N	8W	PW		COTTONWOOD CREEK	CARTEN CREEK PARTNERSHIP DIPPOLD, CLAUDIA J DIPPOLD, MARTIN W GARNET PROPERTIES LLC MCQUEARY, DAN A

## DEPARTMENT OF NATURAL RESOURCES AND CONSERVATION

## PRELIMINARY

## CLARK FORK RIVER ABOVE BLACKFOOT RIVER (BASIN 76G)

## LIST OF CLAIMS BY SOURCE AND ENFORCEABLE PRIORITY DATE

TRIBUTARY VALUES: MP= Manmade Pit, NP=Natural Pit, SD=Secondary Diversion, SI=Subirrigation, SP=Spring, WS=Waste & Seepage, UT=Unnamed Tributary

WATER RIGHT #	VERSION STATUS	HISTORICAL TYPE	USE	FLOW RATE	ENFORCEABLE PRIORITY DATE	POINT OF DIVERSION					TRIBUTARY	SOURCE NAME	OWNER NAME
						QTR	SEC	TWP	RGE	CNTY			
76G 90405 00	ACTV	DECREE	ST		04/01/1870	NWNWNE	2	7N	9W	PW	COTTONWOOD CREEK	APPLEGATE, WILLIAM MICHAEL DAVIES, LUCAS K EVERSON, AMICE BARRERAS EVERSON, MARTANDA MCQUEARY, RIKKI MCQUEARY, TROY J MERRILL, MELISSA L	
						NWSENW	1	7N	9W	PW			
76G 90411 00	ACTV	DECREE	IR	282.80 GPM	04/01/1870	NWSENW	1	7N	9W	PW	COTTONWOOD CREEK	APPLEGATE, WILLIAM MICHAEL	
						NWNWNE	2	7N	9W	PW			
						SWNWSW	9	7N	8W	PW			
76G 116522 00	ACTV	DECREE	IR	67.32 GPM	04/01/1870	W2NWNW	15	7N	8W	PW	COTTONWOOD CREEK	APPLEGATE, SHARON APPLEGATE, WILLIAM J	
76G 116523 00	ACTV	DECREE	IR	58.34 GPM	04/01/1870	W2NWNW	15	7N	8W	PW	COTTONWOOD CREEK	APPLEGATE, SHARON APPLEGATE, WILLIAM J	
76G 116525 00	ACTV	DECREE	IR	157.08 GPM	04/01/1870	W2NWNW	15	7N	8W	PW	COTTONWOOD CREEK	APPLEGATE, SHARON APPLEGATE, WILLIAM J	
76G 116526 00	ACTV	DECREE	IR	170.54 GPM	04/01/1870	W2NWNW	15	7N	8W	PW	COTTONWOOD CREEK	APPLEGATE, SHARON APPLEGATE, WILLIAM J	
76G 34404 00	ACTV	DECREE	IR	314.16 GPM	04/01/1871	SESWSE	31	8N	8W	PW	COTTONWOOD CREEK	CARTEN CREEK PARTNERSHIP DIPPOLD, CLAUDIA J DIPPOLD, MARTIN W GARNET PROPERTIES LLC MCQUEARY, DAN A	
76G 37793 00	ACTV	DECREE	IR	260.30 GPM	04/01/1871	SWNWNW	1	7N	9W	PW	COTTONWOOD CREEK	DAVIS, THOMAS A DAVIS, VICKY L	
76G 116524 00	ACTV	DECREE	IR	112.20 GPM	06/01/1871	W2NWNW	15	7N	8W	PW	COTTONWOOD CREEK	APPLEGATE, SHARON APPLEGATE, WILLIAM J	



## DEPARTMENT OF NATURAL RESOURCES AND CONSERVATION

## PRELIMINARY

## CLARK FORK RIVER ABOVE BLACKFOOT RIVER (BASIN 76G)

## LIST OF CLAIMS BY SOURCE AND ENFORCEABLE PRIORITY DATE

TRIBUTARY VALUES: MP= Manmade Pit, NP=Natural Pit, SD=Secondary Diversion, SI=Subirrigation, SP=Spring, WS=Waste & Seepage, UT=Unnamed Tributary

WATER RIGHT #	VERSION STATUS	HISTORICAL TYPE	USE	FLOW RATE	ENFORCEABLE PRIORITY DATE	POINT OF DIVERSION					TRIBUTARY	SOURCE NAME	OWNER NAME
						QTR	SEC	TWP	RGE	CNTY			
76G 1005 00	ACTV	DECREE	IR	2.50 CFS	10/05/1871	NESESE	31	8N	8W	PW		COTTONWOOD CREEK	SMITH, JASON F SMITH, SUZANNE L
76G 90406 00	ACTV	DECREE	ST		06/01/1874	NWSENW	1	7N	9W	PW		COTTONWOOD CREEK	APPLEGATE, WILLIAM MICHAEL
						NWNWNE	2	7N	9W	PW			DAVIES, LUCAS K EVERSON, AMICE BARRERAS EVERSON, MARTANDA MCQUEARY, RIKKI MCQUEARY, TROY J MERRILL, MELISSA L
76G 90412 00	ACTV	DECREE	IR	112.20 GPM	06/01/1874	NWSENW	1	7N	9W	PW		COTTONWOOD CREEK	APPLEGATE, WILLIAM MICHAEL
						NWNWNE	2	7N	9W	PW			
						SWNWSW	9	7N	8W	PW			
76G 34406 00	ACTV	DECREE	IR	1.25 CFS	04/01/1877	SESWSE	31	8N	8W	PW		COTTONWOOD CREEK	CARTEN CREEK PARTNERSHIP DIPPOLD, CLAUDIA J DIPPOLD, MARTIN W GARNET PROPERTIES LLC MCQUEARY, DAN A
76G 91467 00	ACTV	DECREE	IR	337.00 GPM	04/01/1877	SESESW	34	8N	9W	PW		COTTONWOOD CREEK	JOHNSON, DOUGLAS W
						SESWSE	34	8N	9W	PW			
76G 91469 00	ACTV	DECREE	ST		04/01/1877	NWSWSE	34	8N	9W	PW		COTTONWOOD CREEK	JOHNSON, DOUGLAS W
						N2SESW	34	8N	9W	PW			
76G 37794 00	ACTV	DECREE	IR	125.66 GPM	11/07/1879	SWNWNW	1	7N	9W	PW		COTTONWOOD CREEK	DAVIS, THOMAS A DAVIS, VICKY L

## DEPARTMENT OF NATURAL RESOURCES AND CONSERVATION

## PRELIMINARY

## CLARK FORK RIVER ABOVE BLACKFOOT RIVER (BASIN 76G)

## LIST OF CLAIMS BY SOURCE AND ENFORCEABLE PRIORITY DATE

TRIBUTARY VALUES: MP= Manmade Pit, NP=Natural Pit, SD=Secondary Diversion, SI=Subirrigation, SP=Spring, WS=Waste & Seepage, UT=Unnamed Tributary

WATER RIGHT #	VERSION STATUS	HISTORICAL TYPE	USE	FLOW RATE	ENFORCEABLE PRIORITY DATE	POINT OF DIVERSION					TRIBUTARY	SOURCE NAME	OWNER NAME
						QTR	SEC	TWP	RGE	CNTY			
76G 90407 00	ACTV	DECREE	ST		04/01/1880	NWSENW	1	7N	9W	PW		COTTONWOOD CREEK	APPLEGATE, WILLIAM MICHAEL
						NWNWNE	2	7N	9W	PW			
76G 90413 00	ACTV	DECREE	IR	1.25 CFS	04/01/1880	NWSENW	1	7N	9W	PW		COTTONWOOD CREEK	APPLEGATE, WILLIAM MICHAEL
						NWNWNE	2	7N	9W	PW			
						SWNWSW	9	7N	8W	PW			
76G 1003 00	ACTV	DECREE	IR	224.40 GPM	04/01/1882	NESESE	31	8N	8W	PW		COTTONWOOD CREEK	SMITH, JASON F SMITH, SUZANNE L
76G 6731 00	ACTV	DECREE	IR	1.50 CFS	04/01/1882	SWSWSE	31	8N	8W	PW		COTTONWOOD CREEK	SANCTUARY CATTLE RANCH LLC
76G 44357 00	ACTV	DECREE	IR	1.88 CFS	03/01/1884	NESWSW	9	7N	8W	PW		COTTONWOOD CREEK	APPLEGATE, SHARON APPLEGATE, WILLIAM J
						NWSESW	9	7N	8W	PW			
76G 90537 00	ACTV	DECREE	ST		04/01/1884	NESESE	31	8N	8W	PW		COTTONWOOD CREEK	CROSSROADS WINERY LP
						NENENW	6	7N	8W	PW			
76G 90543 00	ACTV	DECREE	IR	7.50 CFS	04/01/1884	NENENW	6	7N	8W	PW		COTTONWOOD CREEK	CROSSROADS WINERY LP
						NESESE	31	8N	8W	PW			
76G 90538 00	ACTV	DECREE	ST		04/01/1886	NENENW	6	7N	8W	PW		COTTONWOOD CREEK	CROSSROADS WINERY LP
						NESESE	31	8N	8W	PW			
76G 90539 00	ACTV	DECREE	IR	3.10 CFS	04/01/1886	NENENW	6	7N	8W	PW		COTTONWOOD CREEK	CROSSROADS WINERY LP
						NESESE	31	8N	8W	PW			
76G 90544 00	ACTV	DECREE	IR	2.50 CFS	04/01/1886	NENENW	6	7N	8W	PW		COTTONWOOD CREEK	CROSSROADS WINERY LP
						NESESE	31	8N	8W	PW			

## DEPARTMENT OF NATURAL RESOURCES AND CONSERVATION

## PRELIMINARY

## CLARK FORK RIVER ABOVE BLACKFOOT RIVER (BASIN 76G)

## LIST OF CLAIMS BY SOURCE AND ENFORCEABLE PRIORITY DATE

TRIBUTARY VALUES: MP= Manmade Pit, NP=Natural Pit, SD=Secondary Diversion, SI=Subirrigation, SP=Spring, WS=Waste & Seepage, UT=Unnamed Tributary

WATER RIGHT #	VERSION STATUS	HISTORICAL TYPE	USE	FLOW RATE	ENFORCEABLE PRIORITY DATE	POINT OF DIVERSION					TRIBUTARY	SOURCE NAME	OWNER NAME
						QTR	SEC	TWP	RGE	CNTY			
76G 126427 00	ACTV	DECREE	IR	5.00 CFS	04/05/1886	SWNWSW	9	7N	8W	PW		COTTONWOOD CREEK	ANDERSON, BONNIE J ANDERSON, SHERMAN G ASPEN GROVE RANCH LLC
76G 90408 00	ACTV	DECREE	ST		04/01/1888	NWSENW	1	7N	9W	PW		COTTONWOOD CREEK	APPLEGATE, WILLIAM MICHAEL DAVIES, LUCAS K EVERSON, AMICE BARRERAS EVERSON, MARTANDA MCQUEARY, RIKKI MCQUEARY, TROY J MERRILL, MELISSA L
						NWNWNE	2	7N	9W	PW			
76G 90414 00	ACTV	DECREE	IR	224.00 GPM	04/01/1888	NWSENW	1	7N	9W	PW		COTTONWOOD CREEK	APPLEGATE, WILLIAM MICHAEL
						NWNWNE	2	7N	9W	PW			
						SWNWSW	9	7N	8W	PW			
76G 91468 00	ACTV	DECREE	IR	170.54 GPM	08/01/1894	SESWSE	34	8N	9W	PW		COTTONWOOD CREEK	JOHNSON, DOUGLAS W
						SESESW	34	8N	9W	PW			
76G 116521 00	ACTV	USE	ST		07/17/1899		8	7N	8W	PW		COTTONWOOD CREEK	APPLEGATE, SHARON APPLEGATE, WILLIAM J
76G 30130230	ACTV	USE	ST		11/04/1899	W2W2	5	7N	8W	PW		COTTONWOOD CREEK	APPLEGATE, SHARON APPLEGATE, WILLIAM J
						SESW	5	7N	8W	PW			
						W2NE	8	7N	8W	PW			
						NESE	8	7N	8W	PW			
						W2SENE	8	7N	8W	PW			
						W2SW	9	7N	8W	PW			
76G 1002 00	ACTV	USE	IR	13.87 CFS	03/03/1906	NESESE	31	8N	8W	PW		COTTONWOOD CREEK	SMITH, JASON F SMITH, SUZANNE L
76G 4523 00	ACTV	FILED	IR	8.75 CFS	03/03/1906	NESWSW	9	7N	8W	PW		COTTONWOOD CREEK	ANDERSON, BONNIE J ANDERSON, SHERMAN G

## DEPARTMENT OF NATURAL RESOURCES AND CONSERVATION

## PRELIMINARY

## CLARK FORK RIVER ABOVE BLACKFOOT RIVER (BASIN 76G)

## LIST OF CLAIMS BY SOURCE AND ENFORCEABLE PRIORITY DATE

TRIBUTARY VALUES: MP= Manmade Pit, NP=Natural Pit, SD=Secondary Diversion, SI=Subirrigation, SP=Spring, WS=Waste & Seepage, UT=Unnamed Tributary

WATER RIGHT #	VERSION STATUS	HISTORICAL TYPE	USE	FLOW RATE	ENFORCEABLE PRIORITY DATE	POINT OF DIVERSION					TRIBUTARY	SOURCE NAME	OWNER NAME
						QTR	SEC	TWP	RGE	CNTY			
76G 90393 00	ACTV	USE	IR	25.37 CFS	03/03/1906	NESENE	1	7N	9W	PW	COTTONWOOD CREEK	APPLEGATE, WILLIAM MICHAEL	
						NWSENW	1	7N	9W	PW		COLTER, ANTHONY C	
						NWNWNE	2	7N	9W	PW		COLTER, PATTI	
						SWNWSW	9	7N	8W	PW		DAVIES, LUCAS K	
76G 90530 00	ACTV	USE	IR	83.25 CFS	03/03/1906	NENENW	6	7N	8W	PW	COTTONWOOD CREEK	CROSSROADS WINERY LP	
						NESESE	31	8N	8W	PW			
76G 91466 00	ACTV	USE	IR	3.87 CFS	03/03/1906	SESWSE	34	8N	9W	PW	COTTONWOOD CREEK	JOHNSON, DOUGLAS W	
						SESESW	34	8N	9W	PW			
76G 116527 00	ACTV	FILED	IR	7.37 CFS	03/03/1906	W2NWNW	15	7N	8W	PW	COTTONWOOD CREEK	APPLEGATE, SHARON APPLEGATE, WILLIAM J	
76G 126428 00	ACTV	USE	IR	15.00 CFS	03/03/1906	SWNWSW	9	7N	8W	PW	COTTONWOOD CREEK	ANDERSON, BONNIE J	
												ANDERSON, SHERMAN G	
												ASPEN GROVE RANCH LLC	
76G 132366 00	ACTV	USE	IR	48.91 CFS	03/03/1906	W2SWSW	32	8N	8W	PW	COTTONWOOD CREEK	MCQUEARY LIMITED PARTNERSHIP	
76G 211009 00	ACTV	USE	IR	17.12 CFS	03/03/1906	SWSWSE	31	8N	8W	PW	COTTONWOOD CREEK	SANCTUARY CATTLE RANCH LLC	
76G 91145 00	ACTV	FILED	IR	40.00 CFS	12/17/1931	NWNWSW	33	8N	9W	PW	COTTONWOOD CREEK	KOHR'S & MANNING DITCH CO	
76G 162334 00	ACTV	USE	ST		08/05/1940	NWSW	33	8N	9W	PW	COTTONWOOD CREEK	USA (DEPT OF INTERIOR NATIONAL PARK SERVICE)	

DEPARTMENT OF NATURAL RESOURCES AND CONSERVATION

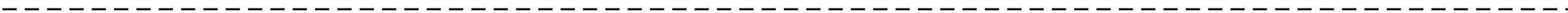
PRELIMINARY

CLARK FORK RIVER ABOVE BLACKFOOT RIVER (BASIN 76G)

LIST OF CLAIMS BY SOURCE AND ENFORCEABLE PRIORITY DATE

TRIBUTARY VALUES: MP= Manmade Pit, NP=Natural Pit, SD=Secondary Diversion, SI=Subirrigation, SP=Spring, WS=Waste & Seepage, UT=Unnamed Tributary

WATER RIGHT #	VERSION STATUS	HISTORICAL TYPE	USE	FLOW RATE	ENFORCEABLE PRIORITY DATE	POINT OF DIVERSION					TRIBUTARY	SOURCE NAME	OWNER NAME
						QTR	SEC	TWP	RGE	CNTY			
76G 9326 00	ACTV	USE	IR	40.00 GPM	03/01/1944	NWSESW	34	8N	9W	PW		COTTONWOOD CREEK	DUNCAN, LORRIE M
76G 215060 00	ACTV	USE	IR	21.60 CFS	06/30/1973	NESESE	31	8N	8W	PW		COTTONWOOD CREEK	CARTEN CREEK PARTNERSHIP
						SENWNW	1	7N	9W	PW			DIPPOLD, CLAUDIA J DIPPOLD, MARTIN W GARNET PROPERTIES LLC
76G 215143 00	ACTV	USE	IR	3.41 CFS	06/30/1973	SENWNW	1	7N	9W	PW		COTTONWOOD CREEK	MCQUEARY, DAN A
76G 215144 00	ACTV	USE	IR	1.99 CFS	06/30/1973	SWSWSE	34	8N	9W	PW		COTTONWOOD CREEK	CLARK FORK COALITION
76G 215145 00	ACTV	USE	IR	1.97 CFS	06/30/1973	SENWNW	1	7N	9W	PW		COTTONWOOD CREEK	DAVIS, THOMAS A DAVIS, VICKY L
76G 215557 00	ACTV	USE	IR	3.56 CFS	06/30/1973	NENENW	6	7N	8W	PW		COTTONWOOD CREEK	MONTANA STATE BOARD OF LAND COMMISSIONERS
76G 211354 00	ACTV	USE	IR	5.12 CFS	06/30/1973	NWSESW	9	7N	8W	PW		COTTONWOOD CREEK	APPLEGATE, SHARON
						NESWSW	9	7N	8W	PW			APPLEGATE, WILLIAM J ARAGON, ELAINA L LUPHER, SHARON L
76G 215142 00	ACTV	USE	IR	5.08 CFS	06/30/1973	SENWNW	1	7N	9W	PW		COTTONWOOD CREEK	MCQUEARY, DAN A
76G 5191 00	SEVR	DECREE	IR	125.70 GPM								COTTONWOOD CREEK	CLARK FORK COALITION
76G 5192 00	SEVR	DECREE	IR	0.28 CFS								COTTONWOOD CREEK	CLARK FORK COALITION
76G 5193 00	SEVR	DECREE	IR	260.30 GPM								COTTONWOOD CREEK	CLARK FORK COALITION
76G 10397 00	DISS	DECREE	MC									COTTONWOOD CREEK	MCQUEARY, E L
76G 10398 00	DISS	DECREE	MC									COTTONWOOD CREEK	MCQUEARY, E L MCQUEARY, RAMONA ROSE



DEPARTMENT OF NATURAL RESOURCES AND CONSERVATION

PRELIMINARY

CLARK FORK RIVER ABOVE BLACKFOOT RIVER (BASIN 76G)

LIST OF CLAIMS BY SOURCE AND ENFORCEABLE PRIORITY DATE

TRIBUTARY VALUES: MP= Manmade Pit, NP=Natural Pit, SD=Secondary Diversion, SI=Subirrigation, SP=Spring, WS=Waste & Seepage, UT=Unnamed Tributary

WATER RIGHT #	VERSION STATUS	HISTORICAL TYPE	USE	FLOW RATE	ENFORCEABLE PRIORITY DATE	POINT OF DIVERSION					TRIBUTARY	SOURCE NAME	OWNER NAME
						QTR	SEC	TWP	RGE	CNTY			
76G 90396 00	ACTV	USE	ST		12/31/1927	NWNWNW	2	7N	9W	PW	SP	COTTONWOOD CREEK	APPLEGATE, WILLIAM MICHAEL
						N2N2	3	7N	9W	PW			
76G 106715 00	ACTV	FILED	IR	168.00 GPM	06/25/1971	NENENE	16	7N	8W	PW	SP	COTTONWOOD CREEK	NEUBAUER, JANICE L NEUBAUER, JODY W
76G 126429 00	ACTV	FILED	ST		12/27/1963	E2E2NW	6	7N	8W	PW	UT	COTTONWOOD CREEK	ASPEN GROVE RANCH LLC
						SWSESE	6	7N	8W	PW			
						SWSWNE	6	7N	8W	PW			
						W2SE	6	7N	8W	PW			
76G 90394 00	ACTV	USE	IR	170.60 GPM	01/01/1954	S2N2N2	3	7N	9W	PW	WS	COTTONWOOD CREEK	APPLEGATE, WILLIAM MICHAEL
76G 90397 00	ACTV	USE	ST		01/01/1954	S2N2N2	3	7N	9W	PW	WS	COTTONWOOD CREEK	APPLEGATE, WILLIAM MICHAEL
						N2NENW	3	7N	9W	PW			
76G 50878 00	ACTV	USE	ST		06/01/1874	W2W2NW	36	7N	8W	PW		COTTONWOOD CREEK, MIDDLE FORK	USA (DEPT OF AGRICULTURE FOREST SERVICE)
						S2	14	7N	8W	PW			
						N2NE	23	7N	8W	PW			
						E2E2	23	7N	8W	PW			
						SWSWSW	24	7N	8W	PW			
						W2W2	25	7N	8W	PW			
76G 50879 00	ACTV	USE	ST		01/01/1874	NWNESW	13	7N	8W	PW	SP	COTTONWOOD CREEK, MIDDLE FORK	USA (DEPT OF AGRICULTURE FOREST SERVICE)
76G 50876 00	ACTV	USE	ST		06/01/1874	SESWSW	35	7N	8W	PW	SP	COTTONWOOD CREEK, MIDDLE FORK	USA (DEPT OF AGRICULTURE FOREST SERVICE)
76G 50881 00	ACTV	USE	ST		06/01/1874	NWNENE	20	7N	7W	PW	UT	COTTONWOOD CREEK, MIDDLE FORK	USA (DEPT OF AGRICULTURE FOREST SERVICE)

DEPARTMENT OF NATURAL RESOURCES AND CONSERVATION

PRELIMINARY

CLARK FORK RIVER ABOVE BLACKFOOT RIVER (BASIN 76G)

LIST OF CLAIMS BY SOURCE AND ENFORCEABLE PRIORITY DATE

TRIBUTARY VALUES: MP= Manmade Pit, NP=Natural Pit, SD=Secondary Diversion, SI=Subirrigation, SP=Spring, WS=Waste & Seepage, UT=Unnamed Tributary

WATER RIGHT #	VERSION STATUS	HISTORICAL TYPE	USE	FLOW RATE	ENFORCEABLE PRIORITY DATE	POINT OF DIVERSION					TRIBUTARY	SOURCE NAME	OWNER NAME
						QTR	SEC	TWP	RGE	CNTY			
76G 50877 00	ACTV	USE	ST		06/01/1874	SW	1	7N	8W	PW		COTTONWOOD CREEK, NORTH FORK	USA (DEPT OF AGRICULTURE FOREST SERVICE)
						N2NE	15	7N	8W	PW			
							11	7N	8W	PW			
							12	7N	8W	PW			
						NW	7	7N	7W	PW			
76G 50833 00	ACTV	USE	ST	0.01 CFS	06/01/1874	SWNENE	6	5N	8W	DL	SP	COTTONWOOD CREEK, NORTH FORK	USA (DEPT OF AGRICULTURE FOREST SERVICE)
76G 50882 00	ACTV	USE	ST		06/01/1874		22	7N	8W	PW		COTTONWOOD CREEK, SOUTH FORK	USA (DEPT OF AGRICULTURE FOREST SERVICE)
							27	7N	8W	PW			
						NE	34	7N	8W	PW			
76G 91034 00	ACTV	DECREE	ST		06/25/1879	SWNWNW	22	7N	8W	PW		COTTONWOOD CREEK, SOUTH FORK	ASPEN GROVE RANCH LLC
76G 91036 00	ACTV	DECREE	IR	3.00 CFS	06/25/1879	NESWNW	22	7N	8W	PW		COTTONWOOD CREEK, SOUTH FORK	ASPEN GROVE RANCH LLC
						SENWNW	21	7N	8W	PW			
						NWNWNW	21	7N	8W	PW			
						SESWNE	17	7N	8W	PW			
76G 91037 00	ACTV	FILED	IR	8.50 CFS	03/03/1906	NESWNW	22	7N	8W	PW		COTTONWOOD CREEK, SOUTH FORK	ASPEN GROVE RANCH LLC
						NESWNW	22	7N	8W	PW			
						SENWNW	17	7N	8W	PW			
						NWNWNW	21	7N	8W	PW			
76G 92035 00	ACTV	FILED	IR	6.00 CFS	03/03/1906	SWNWNW	22	7N	8W	PW		COTTONWOOD CREEK, SOUTH FORK	2-BAR RANCH LIMITED PARTNERSHIP
76G 92026 00	ACTV	USE	ST		04/25/1913	SWNWNW	22	7N	8W	PW		COTTONWOOD CREEK, SOUTH FORK	2-BAR RANCH LIMITED PARTNERSHIP

DEPARTMENT OF NATURAL RESOURCES AND CONSERVATION

PRELIMINARY

CLARK FORK RIVER ABOVE BLACKFOOT RIVER (BASIN 76G)

LIST OF CLAIMS BY SOURCE AND ENFORCEABLE PRIORITY DATE

TRIBUTARY VALUES: MP= Manmade Pit, NP=Natural Pit, SD=Secondary Diversion, SI=Subirrigation, SP=Spring, WS=Waste & Seepage, UT=Unnamed Tributary

WATER RIGHT #	VERSION STATUS	HISTORICAL TYPE	USE	FLOW RATE	ENFORCEABLE PRIORITY DATE	POINT OF DIVERSION					TRIBUTARY	SOURCE NAME	OWNER NAME
						QTR	SEC	TWP	RGE	CNTY			
76G 90702 00	ACTV	USE	ST		05/31/1920	SWNE	16	7N	8W	PW		COTTONWOOD CREEK, SOUTH FORK	ASPEN GROVE RANCH LLC
						W2NWNW	16	7N	8W	PW			
						SESE	16	7N	8W	PW			
						E2NWSE	16	7N	8W	PW			
76G 92038 00	WDRN	FILED	IR								COTTONWOOD CREEK, SOUTH FORK	2-BAR RANCH LIMITED PARTNERSHIP	
76G 50880 00	ACTV	USE	ST	0.01 CFS	06/01/1874	NWSWSW	23	7N	8W	PW	SP	COTTONWOOD CREEK, SOUTH FORK	USA (DEPT OF AGRICULTURE FOREST SERVICE)
76G 30112714	ACTV	USE	ST		06/26/1922	E2	12	8N	10W	PW		COTTONWOOD DRAW	MONTANA STATE BOARD OF LAND COMMISSIONERS
76G 50697 00	ACTV	USE	ST		10/03/1905	W2	30	3N	10W	SB		COYOTE GULCH	USA (DEPT OF AGRICULTURE FOREST SERVICE)
76G 91986 00	ACTV	USE	ST		01/01/1962	SESWSW	4	9N	11W	PW		CRAM SPRING	ANGELO, AMADEO F
76G 133157 00	ACTV	DECREE	IR	3.20 CFS	07/01/1865	NWSENE	10	11N	16W	MS		CRAMER CREEK	KOPP, DANA D
						NESENE	9	11N	16W	MS			KOPP, DOUGLAS N
						SWSWNW	10	11N	16W	MS			WESTON RANCHES INC
						NWNWSE	10	11N	16W	MS			
						SESENE	10	11N	16W	MS			
76G 133159 00	ACTV	DECREE	ST		07/01/1865	NWNWSE	10	11N	16W	MS		CRAMER CREEK	KOPP, DANA D
						NESENE	9	11N	16W	MS			KOPP, DOUGLAS N
						NWSENE	9	11N	16W	MS			WESTON RANCHES INC
						SESENE	10	11N	16W	MS			
						SWSENE	10	11N	16W	MS			
						SESWNW	10	11N	16W	MS			
						SWSWNW	10	11N	16W	MS			



DEPARTMENT OF NATURAL RESOURCES AND CONSERVATION

PRELIMINARY

CLARK FORK RIVER ABOVE BLACKFOOT RIVER (BASIN 76G)

LIST OF CLAIMS BY SOURCE AND ENFORCEABLE PRIORITY DATE

TRIBUTARY VALUES: MP= Manmade Pit, NP=Natural Pit, SD=Secondary Diversion, SI=Subirrigation, SP=Spring, WS=Waste & Seepage, UT=Unnamed Tributary

WATER RIGHT #	VERSION STATUS	HISTORICAL TYPE	USE	FLOW RATE	ENFORCEABLE PRIORITY DATE	POINT OF DIVERSION					TRIBUTARY	SOURCE NAME	OWNER NAME
						QTR	SEC	TWP	RGE	CNTY			
76G 107627 00	ACTV	DECREE	ST		07/01/1885	NESENE	9	11N	16W	MS		CRAMER CREEK	CHARLES, ROBERT W LHC INC SCHMIDT, CARL W WOOLEY, KELLY ZACHARY, DAVID
76G 107628 00	ACTV	DECREE	IR	403.92 GPM	07/01/1885	NESENE	9	11N	16W	MS		CRAMER CREEK	CHARLES, ROBERT W LHC INC SCHMIDT, CARL W WOOLEY, KELLY ZACHARY, DAVID
76G 133196 00	ACTV	DECREE	IR	1.00 CFS	03/01/1900	SESWNW	2	11N	16W	MS		CRAMER CREEK	PALMER, ROLAND H ROPER, ARTHUR B ROPER, CRAIG W ROPER, KENNETH S
76G 107626 00	ACTV	DECREE	ST		07/01/1905	NESENE	9	11N	16W	MS		CRAMER CREEK	WOOLEY, KELLY
76G 107629 00	ACTV	DECREE	IR	170.54 GPM	07/01/1905	NESENE	9	11N	16W	MS		CRAMER CREEK	WOOLEY, KELLY
76G 133156 00	ACTV	DECREE	IR	9.00 CFS	07/01/1905	NWSENE	10	11N	16W	MS		CRAMER CREEK	KOPP, DANA D KOPP, DOUGLAS N WESTON RANCHES INC
76G 133158 00	ACTV	DECREE	ST		07/01/1905	SESENW	10	11N	16W	MS		CRAMER CREEK	KOPP, DANA D KOPP, DOUGLAS N WESTON RANCHES INC
						NESENE	9	11N	16W	MS			
						NWNWSE	10	11N	16W	MS			
						SESENW	10	11N	16W	MS			
						SESENW	10	11N	16W	MS			
						SWSWNW	10	11N	16W	MS			
						NWSENE	9	11N	16W	MS			

DEPARTMENT OF NATURAL RESOURCES AND CONSERVATION

PRELIMINARY

CLARK FORK RIVER ABOVE BLACKFOOT RIVER (BASIN 76G)

LIST OF CLAIMS BY SOURCE AND ENFORCEABLE PRIORITY DATE

TRIBUTARY VALUES: MP= Manmade Pit, NP=Natural Pit, SD=Secondary Diversion, SI=Subirrigation, SP=Spring, WS=Waste & Seepage, UT=Unnamed Tributary

WATER RIGHT #	VERSION STATUS	HISTORICAL TYPE	USE	FLOW RATE	ENFORCEABLE PRIORITY DATE	POINT OF DIVERSION					TRIBUTARY	SOURCE NAME	OWNER NAME
						QTR	SEC	TWP	RGE	CNTY			
76G 133197 00	ACTV	DECREE	IR	1.00 CFS	07/01/1905	NWNENE	10	11N	16W	MS		CRAMER CREEK	KEITH, JENNIFER
						NWSENE	10	11N	16W	MS			KEITH, TYSON
						SWSWSW	2	11N	16W	MS			ROPER, CRAIG W ROPER, KENNETH
76G 6792 00	ACTV	FILED	IR	282.74 GPM	02/21/1912	SWSENE	9	11N	16W	MS		CRAMER CREEK	HOUSEHOLDER, DONALD R HOUSEHOLDER, MAUREEN A
76G 133155 00	ACTV	FILED	IR	4.89 CFS	02/21/1912	NESENE	9	11N	16W	MS		CRAMER CREEK	KOPP, DANA D
						SWSWNW	10	11N	16W	MS			KOPP, DOUGLAS N
						NWSENE	10	11N	16W	MS			WESTON RANCHES INC
						NWNWSE	10	11N	16W	MS			
						SESENE	10	11N	16W	MS			
76G 30141818	ACTV	USE	ST		03/16/1938	NWSW	30	12N	15W	MS		CRAMER CREEK	USA (DEPT OF INTERIOR BUREAU OF LAND MGMT)
76G 30112727	ACTV	USE	ST		06/30/1973	S2S2	20	12N	15W	MS		CRAMER CREEK	MONTANA STATE BOARD OF LAND COMMISSIONERS
						NESE	20	12N	15W	MS			
							21	12N	15W	MS			
						NWNWNW	29	12N	15W	MS			
76G 6793 00	<b>WDRN</b>	<b>DECREE</b>	IR									CRAMER CREEK	HOUSEHOLDER, DONALD R HOUSEHOLDER, MAUREEN A
76G 7300 00	<b>WDRN</b>	<b>DECREE</b>	ST									CRAMER CREEK	HOUSEHOLDER, DONALD R HOUSEHOLDER, MAUREEN A
76G 30137576	ACTV	USE	ST		09/21/1908	SENWSW	13	12N	15W	GR	SP	CRAMER CREEK	WEAVER FAMILY LLLP
76G 30133439	ACTV	USE	ST		03/04/1920	SWSENE	13	12N	15W	GR	SP	CRAMER CREEK	WEAVER FAMILY LLLP
76G 115718 00	ACTV	USE	ST		03/26/1945	NESWSW	33	12N	16W	MS	SP	CRAMER CREEK, WEST FORK	MONTANA CHECKERBOARD LLC
76G 82280 00	ACTV	USE	ST		12/31/1858	SESW	27	12N	16W	MS	UT	CRAMER CREEK, WEST FORK	MONTANA STATE BOARD OF LAND COMMISSIONERS
76G 82281 00	ACTV	USE	ST		12/31/1858	SESW	27	12N	16W	MS	UT	CRAMER CREEK, WEST FORK	MONTANA STATE BOARD OF LAND COMMISSIONERS

DEPARTMENT OF NATURAL RESOURCES AND CONSERVATION

PRELIMINARY

CLARK FORK RIVER ABOVE BLACKFOOT RIVER (BASIN 76G)

LIST OF CLAIMS BY SOURCE AND ENFORCEABLE PRIORITY DATE

TRIBUTARY VALUES: MP= Manmade Pit, NP=Natural Pit, SD=Secondary Diversion, SI=Subirrigation, SP=Spring, WS=Waste & Seepage, UT=Unnamed Tributary

WATER RIGHT #	VERSION STATUS	HISTORICAL TYPE	USE	FLOW RATE	ENFORCEABLE PRIORITY DATE	POINT OF DIVERSION					TRIBUTARY	SOURCE NAME	OWNER NAME
						QTR	SEC	TWP	RGE	CNTY			
76G 82283 00	ACTV	USE	ST		12/31/1858	SESW	27	12N	16W	MS	UT	CRAMER CREEK, WEST FORK	MONTANA STATE BOARD OF LAND COMMISSIONERS
76G 82285 00	ACTV	USE	ST		12/31/1858	SESW	28	12N	16W	MS	UT	CRAMER CREEK, WEST FORK	MONTANA STATE BOARD OF LAND COMMISSIONERS
76G 82286 00	ACTV	USE	ST		12/31/1858	SWNW	28	12N	16W	MS	UT	CRAMER CREEK, WEST FORK	MONTANA STATE BOARD OF LAND COMMISSIONERS
76G 82289 00	ACTV	USE	ST		12/31/1858	SWNW	28	12N	16W	MS	UT	CRAMER CREEK, WEST FORK	MONTANA STATE BOARD OF LAND COMMISSIONERS
76G 82279 00	WDRN	RESERVED	WI								UT	CRAMER CREEK, WEST FORK	MONTANA STATE BOARD OF LAND COMMISSIONERS
76G 82282 00	WDRN	RESERVED	WI								UT	CRAMER CREEK, WEST FORK	MONTANA STATE BOARD OF LAND COMMISSIONERS
76G 82284 00	WDRN	RESERVED	WI								UT	CRAMER CREEK, WEST FORK	MONTANA STATE BOARD OF LAND COMMISSIONERS
76G 82287 00	WDRN	RESERVED	WI								UT	CRAMER CREEK, WEST FORK	MONTANA STATE BOARD OF LAND COMMISSIONERS
76G 82288 00	WDRN	RESERVED	WI								UT	CRAMER CREEK, WEST FORK	MONTANA STATE BOARD OF LAND COMMISSIONERS
76G 82290 00	WDRN	RESERVED	WI								UT	CRAMER CREEK, WEST FORK	MONTANA STATE BOARD OF LAND COMMISSIONERS
76G 51771 00	ACTV	USE	ST		06/01/1906	NWNWNW	14	11N	7W	LC		CRAZY HORSE SPRING	USA (DEPT OF AGRICULTURE FOREST SERVICE)
76G 50603 00	ACTV	USE	ST		06/01/1874		25	9N	12W	GR		CREVICE CREEK	USA (DEPT OF AGRICULTURE FOREST SERVICE)
						NWNWNE	29	9N	11W	PW			
							30	9N	11W	PW			
76G 23791 00	ACTV	FILED	IR	188.50 GPM	10/17/1896	SESESW	2	12N	18W	MS		CRYSTAL CREEK	NOLEN, JACOB L OSEN, DEREK TATUM, REGINA C
76G 125473 00	ACTV	FILED	IR	40.39 GPM	10/17/1896	SESWSE	2	12N	18W	MS		CRYSTAL CREEK	ROSKE, RICHARD M
76G 51795 00	ACTV	USE	ST		06/01/1906	NENWNW	16	11N	6W	LC		DAGO GULCH	USA (DEPT OF AGRICULTURE FOREST SERVICE)

## DEPARTMENT OF NATURAL RESOURCES AND CONSERVATION

## PRELIMINARY

## CLARK FORK RIVER ABOVE BLACKFOOT RIVER (BASIN 76G)

## LIST OF CLAIMS BY SOURCE AND ENFORCEABLE PRIORITY DATE

TRIBUTARY VALUES: MP= Manmade Pit, NP=Natural Pit, SD=Secondary Diversion, SI=Subirrigation, SP=Spring, WS=Waste & Seepage, UT=Unnamed Tributary

WATER RIGHT #	VERSION STATUS	HISTORICAL TYPE	USE	FLOW RATE	ENFORCEABLE PRIORITY DATE	POINT OF DIVERSION					TRIBUTARY	SOURCE NAME	OWNER NAME
						QTR	SEC	TWP	RGE	CNTY			
76G 51764 00	ACTV	USE	ST		06/01/1906	NWNESW	10	11N	7W	LC		DANA SPRING	USA (DEPT OF AGRICULTURE FOREST SERVICE)
76G 30130148	ACTV	USE	ST		07/01/1940	S2SE	7	9N	8W	PW		DAVE GULCH	FIEHRER, DANIEL R FIEHRER, MARY ANN
						SWNWSE	7	9N	8W	PW			
						E2NESW	7	9N	8W	PW			
						SENW	7	9N	8W	PW			
						W2NW	7	9N	8W	PW			
76G 51803 00	ACTV	USE	ST		06/01/1906	SWSWNW	13	10N	6W	PW		DAVIS CREEK	USA (DEPT OF AGRICULTURE FOREST SERVICE)
76G 91810 00	ACTV	FILED	IR	1.25 CFS	04/20/1943	SWSWSE	14	10N	6W	PW		DAVIS CREEK	SIEBEN LIVESTOCK CO
76G 91805 00	ACTV	USE	ST	2.00 GPM	12/31/1868	NWNWSE	14	10N	6W	PW	SP	DAVIS CREEK	SIEBEN LIVESTOCK CO
76G 91806 00	ACTV	USE	ST	2.00 GPM	12/31/1868	SESESE	14	10N	6W	PW	SP	DAVIS CREEK	SIEBEN LIVESTOCK CO
76G 210782 00	ACTV	FILED	IR		04/20/1943	SE	14	10N	6W	PW	SI	DAVIS CREEK	SIEBEN LIVESTOCK CO
76G 126468 00	<b>WDRN</b>	<b>FILED</b>	IR									DAVIS LAKE	ARCO ENVIRONMENTAL REMEDIATION LLC UELAND RANCHES INC
76G 126495 00	<b>WDRN</b>	<b>FILED</b>	IR									DAVIS LAKE	UELAND RANCHES INC
76G 126670 00	<b>WDRN</b>	<b>FILED</b>	IR									DAVIS LAKE	BRAD ANDERSON FARM LP
76G 126674 00	<b>WDRN</b>	<b>FILED</b>	IR									DAVIS LAKE	BRAD ANDERSON FARM LP
76G 91793 00	ACTV	USE	MN	58.35 GPM	11/02/1874	SWNWNE	23	11N	7W	PW		DEADWOOD GULCH	RATCLIFF, RUSSELL W
76G 91795 00	ACTV	USE	MN	58.35 GPM	11/02/1874	NWNWNE	23	11N	7W	PW		DEADWOOD GULCH	RATCLIFF, RUSSELL W

DEPARTMENT OF NATURAL RESOURCES AND CONSERVATION

PRELIMINARY

CLARK FORK RIVER ABOVE BLACKFOOT RIVER (BASIN 76G)

LIST OF CLAIMS BY SOURCE AND ENFORCEABLE PRIORITY DATE

TRIBUTARY VALUES: MP= Manmade Pit, NP=Natural Pit, SD=Secondary Diversion, SI=Subirrigation, SP=Spring, WS=Waste & Seepage, UT=Unnamed Tributary

WATER RIGHT #	VERSION STATUS	HISTORICAL TYPE	USE	FLOW RATE	ENFORCEABLE PRIORITY DATE	POINT OF DIVERSION					TRIBUTARY	SOURCE NAME	OWNER NAME
						QTR	SEC	TWP	RGE	CNTY			
76G 51819 00	ACTV	USE	ST		06/01/1906	N2SW	23	11N	7W	PW		DEADWOOD GULCH	USA (DEPT OF AGRICULTURE FOREST SERVICE)
						S2N2SE	22	11N	7W	PW			
						E2E2NW	23	11N	7W	PW			
						W2W2NE	23	11N	7W	PW			
76G 91799 00	WDRN	USE	MN								DEADWOOD GULCH	RATCLIFF, RUSSELL W	
76G 91796 00	ACTV	USE	MN	5.83 GPM	11/02/1874	NWNWNE	23	11N	7W	PW	SP	DEADWOOD GULCH	RATCLIFF, RUSSELL W
76G 91797 00	ACTV	USE	MN	1.85 GPM	11/02/1874	SWNWNE	23	11N	7W	PW	SP	DEADWOOD GULCH	RATCLIFF, RUSSELL W
76G 91798 00	ACTV	USE	MN	5.00 GPM	11/02/1874	SEENW	23	11N	7W	PW	SP	DEADWOOD GULCH	RATCLIFF, RUSSELL W
76G 51754 00	ACTV	USE	ST		06/01/1905	NESWNW	23	11N	7W	PW	SP	DEADWOOD GULCH	USA (DEPT OF AGRICULTURE FOREST SERVICE)
76G 51765 00	ACTV	USE	ST		06/01/1906	NWSWNE	23	11N	7W	PW	SP	DEADWOOD GULCH	USA (DEPT OF AGRICULTURE FOREST SERVICE)
76G 91794 00	ACTV	USE	MN	7.09 GPM	11/02/1874	SWNWNE	23	11N	7W	PW	UT	DEADWOOD GULCH	RATCLIFF, RUSSELL W
76G 38479 00	ACTV	USE	IR	391.00 GPM	12/31/1899	NWNENE	23	4N	8W	SB		DEEP CANYON	DRISCOLL, JAMES E
76G 50805 00	ACTV	USE	ST		04/12/1906	N2N2NW	24	4N	8W	SB		DEEP CANYON	USA (DEPT OF AGRICULTURE FOREST SERVICE)
						S2	13	4N	8W	SB			
76G 50810 00	ACTV	USE	ST	0.01 CFS	04/12/1906	NENWNW	25	4N	8W	SB	SP	DEEP CANYON	USA (DEPT OF AGRICULTURE FOREST SERVICE)
76G 5750 00	ACTV	FILED	MN	2.50 CFS	09/07/1885	NWSESW	5	12N	13W	GR		DEEP CREEK	TOP O'DEEP INC.
						NESESW	5	12N	13W	GR			
76G 5751 00	ACTV	FILED	MN	2.50 CFS	09/07/1885	NWSESW	5	12N	13W	GR		DEEP CREEK	TOP O'DEEP INC.
						NWSESW	5	12N	13W	GR			

DEPARTMENT OF NATURAL RESOURCES AND CONSERVATION

PRELIMINARY

CLARK FORK RIVER ABOVE BLACKFOOT RIVER (BASIN 76G)

LIST OF CLAIMS BY SOURCE AND ENFORCEABLE PRIORITY DATE

TRIBUTARY VALUES: MP= Manmade Pit, NP=Natural Pit, SD=Secondary Diversion, SI=Subirrigation, SP=Spring, WS=Waste & Seepage, UT=Unnamed Tributary

WATER RIGHT #	VERSION STATUS	HISTORICAL TYPE	USE	FLOW RATE	ENFORCEABLE PRIORITY DATE	POINT OF DIVERSION					TRIBUTARY	SOURCE NAME	OWNER NAME
						QTR	SEC	TWP	RGE	CNTY			
76G 127673 00	ACTV	FILED	IR	2.00 CFS	09/01/1903	SESENW	12	10N	9W	PW	DEEP CREEK	BIGNELL, JOHN C TAVENNER, LUELLEA J REVOCABLE TRUST	
						SWSENW	12	10N	9W	PW			
						SWSWNE	12	10N	9W	PW			
						SWNWSW	12	10N	9W	PW			
						NESWSW	12	10N	9W	PW			
						NESESW	12	10N	9W	PW			
76G 127679 00	ACTV	FILED	ST		09/01/1903	S2	12	10N	9W	PW	DEEP CREEK	BIGNELL, JOHN C TAVENNER, LUELLEA J REVOCABLE TRUST	
						NESE	11	10N	9W	PW			
76G 30141241	ACTV	USE	ST		03/16/1938	NWSWNW	17	12N	13W	GR	DEEP CREEK	USA (DEPT OF INTERIOR BUREAU OF LAND MGMT)	
						SENE	18	12N	13W	GR			
						NENW	18	12N	13W	GR			
						SWNE	13	12N	14W	GR			
						SENE	14	12N	14W	GR			
						NESE	14	12N	14W	GR			
						NWSE	14	12N	14W	GR			
76G 30141242	ACTV	USE	ST		03/16/1938	NWSW	13	12N	14W	GR	DEEP CREEK	USA (DEPT OF INTERIOR BUREAU OF LAND MGMT)	
76G 99620 00	ACTV	FILED	MN	2.50 CFS	05/29/1958	N2SW	14	12N	14W	GR	DEEP CREEK	DIETZ, CONNIE HYDEN, BRAD HYDEN, WALTER	
						N2	18	12N	13W	GR			
						S2N2	13	12N	14W	GR			
						S2NE	14	12N	14W	GR			
						N2SE	15	12N	14W	GR			
76G 90622 00	ACTV	USE	IR	2.00 CFS	12/31/1959	W2SE	12	10N	9W	PW	DEEP CREEK	BENSON FAMILY RANCH, LLC	
						SWSWNE	12	10N	8W	PW			
						SEWSE	12	10N	8W	PW			
76G 82272 00	ACTV	USE	ST	1.20 GPM	12/31/1858	NWNE	24	12N	14W	GR	SP	DEEP CREEK	USA (DEPT OF INTERIOR BUREAU OF LAND MGMT)
76G 82271 00	ACTV	RESERVED	WI	1.20 GPM	04/17/1926	NWNE	24	12N	14W	GR	SP	DEEP CREEK	USA (DEPT OF INTERIOR BUREAU OF LAND MGMT)

**DEPARTMENT OF NATURAL RESOURCES AND CONSERVATION**

**PRELIMINARY**

**CLARK FORK RIVER ABOVE BLACKFOOT RIVER (BASIN 76G)**

**LIST OF CLAIMS BY SOURCE AND ENFORCEABLE PRIORITY DATE**

TRIBUTARY VALUES: MP= Manmade Pit, NP=Natural Pit, SD=Secondary Diversion, SI=Subirrigation, SP=Spring, WS=Waste & Seepage, UT=Unnamed Tributary

WATER RIGHT #	VERSION STATUS	HISTORICAL TYPE	USE	FLOW RATE	ENFORCEABLE PRIORITY DATE	POINT OF DIVERSION					TRIBUTARY	SOURCE NAME	OWNER NAME
						QTR	SEC	TWP	RGE	CNTY			
76G 82239 00	ACTV	USE	WI	8.00 GPM	06/28/1934	SESW	5	12N	13W	GR	SP	DEEP CREEK	USA (DEPT OF INTERIOR BUREAU OF LAND MGMT)
76G 82241 00	ACTV	USE	WI	7.00 GPM	06/28/1934	SESW	5	12N	13W	GR	SP	DEEP CREEK	USA (DEPT OF INTERIOR BUREAU OF LAND MGMT)
76G 82243 00	ACTV	USE	WI	3.50 GPM	06/28/1934	SESW	5	12N	13W	GR	SP	DEEP CREEK	USA (DEPT OF INTERIOR BUREAU OF LAND MGMT)
76G 82245 00	ACTV	USE	WI	4.00 GPM	06/28/1934	SESW	5	12N	13W	GR	SP	DEEP CREEK	USA (DEPT OF INTERIOR BUREAU OF LAND MGMT)
76G 82247 00	ACTV	USE	WI	3.50 GPM	06/28/1934	SESW	5	12N	13W	GR	SP	DEEP CREEK	USA (DEPT OF INTERIOR BUREAU OF LAND MGMT)
76G 82249 00	ACTV	USE	WI	11.00 GPM	06/28/1934	NENW	18	12N	13W	GR	SP	DEEP CREEK	USA (DEPT OF INTERIOR BUREAU OF LAND MGMT)
76G 82251 00	ACTV	USE	WI	5.50 GPM	06/28/1934	NWNE	18	12N	13W	GR	SP	DEEP CREEK	USA (DEPT OF INTERIOR BUREAU OF LAND MGMT)
76G 37826 00	ACTV	USE	ST	1.11 CFS	06/01/1935	NWNWNW	11	10N	9W	PW	SP	DEEP CREEK	GRAVELEY BLACK MOUNTAIN RANCH LLC
76G 127669 00	ACTV	FILED	IR	6.44 CFS	08/28/1943	NWNWNE	11	10N	9W	PW	SP	DEEP CREEK	BIGNELL, JOHN C TAVENNER, LUELLA J REVOCABLE TRUST
76G 131567 00	ACTV	USE	DM	1.00 GPM	12/31/1955	SENWSE	15	12N	14W	GR	SP	DEEP CREEK	CRAIG, GILBERT L & SHERRI A REV LIVING TRUST
76G 210756 00	ACTV	FILED	MN	50.00 GPM	06/30/1973	NESENW	8	12N	13W	GR	SP	DEEP CREEK	SMITH, MARDELL A SMITH, RALPH C
76G 82240 00	ACTV	USE	ST	8.00 GPM	12/31/1858	SESW	5	12N	13W	GR	UT	DEEP CREEK	USA (DEPT OF INTERIOR BUREAU OF LAND MGMT)
76G 82242 00	ACTV	USE	ST	7.00 GPM	12/31/1858	SESW	5	12N	13W	GR	UT	DEEP CREEK	USA (DEPT OF INTERIOR BUREAU OF LAND MGMT)
76G 82244 00	ACTV	USE	ST	3.50 GPM	12/31/1858	SESW	5	12N	13W	GR	UT	DEEP CREEK	USA (DEPT OF INTERIOR BUREAU OF LAND MGMT)
76G 82246 00	ACTV	USE	ST	4.00 GPM	12/31/1858	SESW	5	12N	13W	GR	UT	DEEP CREEK	USA (DEPT OF INTERIOR BUREAU OF LAND MGMT)
76G 82248 00	ACTV	USE	ST	3.50 GPM	12/31/1858	SESW	5	12N	13W	GR	UT	DEEP CREEK	USA (DEPT OF INTERIOR BUREAU OF LAND MGMT)
76G 82250 00	ACTV	USE	ST	11.00 GPM	12/31/1858	NENW	18	12N	13W	GR	UT	DEEP CREEK	USA (DEPT OF INTERIOR BUREAU OF LAND MGMT)

DEPARTMENT OF NATURAL RESOURCES AND CONSERVATION

PRELIMINARY

CLARK FORK RIVER ABOVE BLACKFOOT RIVER (BASIN 76G)

LIST OF CLAIMS BY SOURCE AND ENFORCEABLE PRIORITY DATE

TRIBUTARY VALUES: MP= Manmade Pit, NP=Natural Pit, SD=Secondary Diversion, SI=Subirrigation, SP=Spring, WS=Waste & Seepage, UT=Unnamed Tributary

WATER RIGHT #	VERSION STATUS	HISTORICAL TYPE	USE	FLOW RATE	ENFORCEABLE PRIORITY DATE	POINT OF DIVERSION					TRIBUTARY	SOURCE NAME	OWNER NAME
						QTR	SEC	TWP	RGE	CNTY			
76G 82252 00	ACTV	USE	ST	5.50 GPM	12/31/1858	NWNE	18	12N	13W	GR	UT	DEEP CREEK	USA (DEPT OF INTERIOR BUREAU OF LAND MGMT)
76G 5750 00	ACTV	FILED	MN	2.50 CFS	09/07/1885	NWSESW	5	12N	13W	GR	UT	DEEP CREEK	TOP O'DEEP INC.
76G 127678 00	ACTV	USE	ST		04/01/1894	S2N2	12	10N	9W	PW	UT	DEEP CREEK	BIGNELL, JOHN C TAVENNER, LUELLE J REVOCABLE TRUST
76G 127674 00	ACTV	USE	IR	255.80 GPM	03/01/1959	SWSWNE	12	10N	9W	PW	UT	DEEP CREEK	BIGNELL, JOHN C TAVENNER, LUELLE J REVOCABLE TRUST
76G 30159366	ACTV	USE	ST		10/26/1908	N2	26	10N	9W	PW		DEEP GULCH	BECK, TIM A BECK, TRACY R
76G 30159366	ACTV	USE	ST		10/26/1908	NWNENE	27	10N	9W	PW	SP	DEEP GULCH	BECK, TIM A BECK, TRACY R
76G 91006 00	ACTV	USE	ST	25.00 GPM	06/30/1940	SENWSE	22	10N	9W	PW	SP	DEEP GULCH	J N P RANCH CO
76G 27604 00	ACTV	DECREE	ST		07/01/1886	NWNE	7	12N	18W	MS		DEER CREEK	SISTERS K LLC
76G 136929 00	ACTV	DECREE	ST		07/01/1886	NW	6	12N	18W	MS		DEER CREEK	RICHARDS, JEFFREY B
76G 149704 00	ACTV	DECREE	IR	3.75 CFS	07/01/1886	NESENW	32	13N	18W	MS		DEER CREEK	BEES 4 EVER LLC DEER CREEK STORAGE LLC MONTANA, STATE OF DEPT OF FISH WILDLIFE & PARKS THROCKMORTON CONSULTING & DEVELOPMENT PLLC WESTERN MONTANA FISH & GAME ASSOCIATION
76G 150418 00	ACTV	DECREE	ST		07/01/1886	NWNWNE	7	12N	18W	MS		DEER CREEK	STEWART, DOUGLAS G STEWART, JANET T
76G 27605 00	ACTV	DECREE	IR	224.40 GPM	07/01/1893	NWNE	7	12N	18W	MS		DEER CREEK	SISTERS K LLC



DEPARTMENT OF NATURAL RESOURCES AND CONSERVATION

PRELIMINARY

CLARK FORK RIVER ABOVE BLACKFOOT RIVER (BASIN 76G)

LIST OF CLAIMS BY SOURCE AND ENFORCEABLE PRIORITY DATE

TRIBUTARY VALUES: MP= Manmade Pit, NP=Natural Pit, SD=Secondary Diversion, SI=Subirrigation, SP=Spring, WS=Waste & Seepage, UT=Unnamed Tributary

WATER RIGHT #	VERSION STATUS	HISTORICAL TYPE	USE	FLOW RATE	ENFORCEABLE PRIORITY DATE	POINT OF DIVERSION					TRIBUTARY	SOURCE NAME	OWNER NAME
						QTR	SEC	TWP	RGE	CNTY			
76G 101730 00	ACTV	DECREE	IR	179.52 GPM	07/01/1893	NWNE	7	12N	18W	MS		DEER CREEK	SAGE, JAMES W SAGE, JULIE C
76G 103865 00	ACTV	DECREE	IR	103.22 GPM	07/01/1893	NWNE	7	12N	18W	MS		DEER CREEK	DANIELS, LEAH R
76G 107581 00	ACTV	DECREE	ST		07/01/1893	NWNE	7	12N	18W	MS		DEER CREEK	5003 PATTEE CANYON RD LLC BULL, SAMUEL T NGUYEN, HUYEN LAM Q
76G 107582 00	ACTV	DECREE	IR	40.39 GPM	07/01/1893	NWNE	7	12N	18W	MS		DEER CREEK	5003 PATTEE CANYON RD LLC
76G 107583 00	ACTV	DECREE	DM	40.39 GPM	07/01/1893	NWNE	7	12N	18W	MS		DEER CREEK	5003 PATTEE CANYON RD LLC
76G 120952 00	ACTV	DECREE	IR	125.66 GPM	07/01/1893	SWNWNE	7	12N	18W	MS		DEER CREEK	GOW, FREDRICK D GOW, STACY V
76G 120953 00	ACTV	DECREE	ST		07/01/1893	SWNWNE	7	12N	18W	MS		DEER CREEK	GOW, FREDRICK D GOW, STACY V
76G 136928 00	ACTV	DECREE	IR	170.54 GPM	07/01/1893	NWNE	7	12N	18W	MS		DEER CREEK	SISTERS K LLC
76G 115736 00	ACTV	FILED	ST		07/13/1895	SESW	32	13N	18W	MS		DEER CREEK	USA (DEPT OF AGRICULTURE FOREST SERVICE)
						SW	28	13N	18W	MS			
						SESESE	29	13N	18W	MS			
						SENWSW	32	13N	18W	MS			
76G 116068 00	ACTV	FILED	ST		10/25/1896	NWNESW	28	13N	18W	MS		DEER CREEK	USA (DEPT OF AGRICULTURE FOREST SERVICE)
76G 116299 00	ACTV	FILED	IR	134.64 GPM	10/25/1896	NWNESW	28	13N	18W	MS		DEER CREEK	USA (DEPT OF AGRICULTURE FOREST SERVICE)
76G 214972 00	ACTV	USE	IR	336.60 GPM	06/30/1973	NWNE	7	12N	18W	MS		DEER CREEK	SISTERS K LLC
76G 151825 00	WDRN	FILED	IR									DEER CREEK	MONTANA, STATE OF UNIVERSITY SYSTEM (UM)
76G 151827 00	WDRN	FILED	ST									DEER CREEK	MONTANA, STATE OF UNIVERSITY SYSTEM (UM)

-----

DEPARTMENT OF NATURAL RESOURCES AND CONSERVATION

PRELIMINARY

CLARK FORK RIVER ABOVE BLACKFOOT RIVER (BASIN 76G)

LIST OF CLAIMS BY SOURCE AND ENFORCEABLE PRIORITY DATE

TRIBUTARY VALUES: MP= Manmade Pit, NP=Natural Pit, SD=Secondary Diversion, SI=Subirrigation, SP=Spring, WS=Waste & Seepage, UT=Unnamed Tributary

WATER RIGHT #	VERSION STATUS	HISTORICAL TYPE	USE	FLOW RATE	ENFORCEABLE PRIORITY DATE	POINT OF DIVERSION					TRIBUTARY	SOURCE NAME	OWNER NAME
						QTR	SEC	TWP	RGE	CNTY			
76G 52553 00	ACTV	USE	RC	4.49 GPM	08/30/1938	NENWNW	7	12N	18W	MS	SP	DEER CREEK	USA (DEPT OF AGRICULTURE FOREST SERVICE)
76G 116329 00	ACTV	USE	DM	5.00 GPM	05/31/1962	NESENW	28	13N	18W	MS	SP	DEER CREEK	USA (DEPT OF AGRICULTURE FOREST SERVICE)
76G 157860 00	ACTV	USE	IR	170.00 GPM	04/10/1968	NW	8	12N	18W	MS		DEER CREEK, EAST FORK	CHARTERS, ALAN S MAYNARD, KIMBERLY A
76G 157863 00	ACTV	USE	FP	200.00 GPM	04/10/1968	N2	8	12N	18W	MS		DEER CREEK, EAST FORK	CHARTERS, ALAN S MAYNARD, KIMBERLY A
76G 9614 00	ACTV	DECREE	IR	148.10 GPM	04/30/1865	NWSWNE	12	6N	10W	PW		DEMPSEY CREEK	PERKINS RANCH LLC
						SESWSW	6	6N	9W	PW			
						NENESW	11	6N	10W	PW			
76G 9646 00	ACTV	DECREE	IR	300.70 GPM	04/30/1865	NENESW	11	6N	10W	PW		DEMPSEY CREEK	KELLEY, DANIEL J KELLEY, DEBORAH D
76G 91103 00	ACTV	DECREE	IR	1.31 CFS	04/30/1865	NENESW	11	6N	10W	PW		DEMPSEY CREEK	KELLEY, DANIEL J KELLEY, DEBORAH D
						SESWSW	6	6N	9W	PW			
						SESESW	6	6N	9W	PW			
76G 91368 00	ACTV	DECREE	IR	139.10 GPM	04/30/1865	SESESW	29	7N	10W	PW		DEMPSEY CREEK	PERKINS RANCH LLC
						NWNWNW	4	6N	10W	PW			
76G 30147327	ACTV	DECREE	ST		04/30/1865	NWSWNW	5	6N	9W	PW		DEMPSEY CREEK	KELLEY, DANIEL J KELLEY, DEBORAH D
76G 92123 00	ACTV	DECREE	IR	4.35 CFS	05/01/1865	NWSENE	4	6N	10W	PW		DEMPSEY CREEK	MONTANA, STATE OF DEPT OF CORRECTIONS
						NESWNW	11	6N	10W	PW			
						NENWSE	11	6N	10W	PW			
						NENESW	11	6N	10W	PW			

## DEPARTMENT OF NATURAL RESOURCES AND CONSERVATION

## PRELIMINARY

## CLARK FORK RIVER ABOVE BLACKFOOT RIVER (BASIN 76G)

## LIST OF CLAIMS BY SOURCE AND ENFORCEABLE PRIORITY DATE

TRIBUTARY VALUES: MP= Manmade Pit, NP=Natural Pit, SD=Secondary Diversion, SI=Subirrigation, SP=Spring, WS=Waste & Seepage, UT=Unnamed Tributary

WATER RIGHT #	VERSION STATUS	HISTORICAL TYPE	USE	FLOW RATE	ENFORCEABLE PRIORITY DATE	POINT OF DIVERSION					TRIBUTARY	SOURCE NAME	OWNER NAME
						QTR	SEC	TWP	RGE	CNTY			
76G 91897 00	ACTV	DECREE	IR	2.50 CFS	12/31/1865	NWSWNE	10	6N	10W	PW	DEMPSEY CREEK	5 ROCKIN' MS ANGUS RANCH INC VANISKO RANCHES INC	
						NWSESE	32	7N	10W	PW			
						NENENE	5	6N	10W	PW			
						SESESE	32	7N	10W	PW			
						SWNWNE	4	6N	10W	PW			
						NWSENE	4	6N	10W	PW			
76G 92122 00	ACTV	DECREE	IR	2.50 CFS	12/31/1865	NESWNW	11	6N	10W	PW	DEMPSEY CREEK	MONTANA, STATE OF DEPT OF CORRECTIONS	
						NWSENE	4	6N	10W	PW			
						NENWSE	11	6N	10W	PW			
76G 9615 00	ACTV	DECREE	IR	103.00 GPM	03/21/1866	NENESW	11	6N	10W	PW	DEMPSEY CREEK	PERKINS RANCH LLC	
						SESWSW	6	6N	9W	PW			
						NWSWNE	12	6N	10W	PW			
76G 9645 00	ACTV	DECREE	IR	206.50 GPM	03/21/1866	NENESW	11	6N	10W	PW	DEMPSEY CREEK	KELLEY, DANIEL J KELLEY, DEBORAH D	
76G 91367 00	ACTV	DECREE	IR	310.00 GPM	03/21/1866	SESESW	29	7N	10W	PW	DEMPSEY CREEK	PERKINS RANCH LLC	
						NWNWNW	4	6N	10W	PW			
76G 9616 00	ACTV	DECREE	IR	193.00 GPM	04/30/1866	NENESW	11	6N	10W	PW	DEMPSEY CREEK	PERKINS RANCH LLC	
						NWSWNE	12	6N	10W	PW			
						SESWSW	6	6N	9W	PW			
76G 9644 00	ACTV	DECREE	IR	386.00 GPM	04/30/1866	NENESW	11	6N	10W	PW	DEMPSEY CREEK	KELLEY, DANIEL J KELLEY, DEBORAH D	
76G 91102 00	ACTV	DECREE	IR	2.50 CFS	04/30/1866	SESWSW	6	6N	9W	PW	DEMPSEY CREEK	KELLEY, DANIEL J KELLEY, DEBORAH D	
						NENESW	11	6N	10W	PW			
						SENESE	6	6N	9W	PW			

DEPARTMENT OF NATURAL RESOURCES AND CONSERVATION

PRELIMINARY

CLARK FORK RIVER ABOVE BLACKFOOT RIVER (BASIN 76G)

LIST OF CLAIMS BY SOURCE AND ENFORCEABLE PRIORITY DATE

TRIBUTARY VALUES: MP= Manmade Pit, NP=Natural Pit, SD=Secondary Diversion, SI=Subirrigation, SP=Spring, WS=Waste & Seepage, UT=Unnamed Tributary

WATER RIGHT #	VERSION STATUS	HISTORICAL TYPE	USE	FLOW RATE	ENFORCEABLE PRIORITY DATE	POINT OF DIVERSION					TRIBUTARY	SOURCE NAME	OWNER NAME
						QTR	SEC	TWP	RGE	CNTY			
76G 91377 00	ACTV	DECREE	IR	1.29 CFS	04/30/1866	NENESW	11	6N	10W	PW		DEMPSEY CREEK	BLUME, DANIEL J HENNESSEY, VIVIAN PERKINS, JACK A PERKINS, JOHN C PERKINS, JOHN SCOTT PERKINS, KACIE L SHOVLOWSKY, JOSEPH J SHOVLOWSKY, KAREN A
76G 100078 00	ACTV	DECREE	IR	2.58 CFS	04/30/1866	NENESW	11	6N	10W	PW		DEMPSEY CREEK	KELLEY, DANIEL J KELLEY, DEBORAH D
76G 31400 00	ACTV	DECREE	IR	1.25 CFS	12/31/1866	SWSENE	6	6N	9W	PW		DEMPSEY CREEK	KRAMER, AUSTYN KRAMER, TUCKER
76G 31401 00	ACTV	DECREE	ST		12/31/1866	N2N2	5	6N	9W	PW		DEMPSEY CREEK	KRAMER, AUSTYN KRAMER, TUCKER
76G 91101 00	ACTV	DECREE	IR	1.25 CFS	12/31/1867	NENESW	11	6N	10W	PW		DEMPSEY CREEK	KELLEY, DANIEL J KELLEY, DEBORAH D
76G 100080 00	ACTV	DECREE	IR	1.25 CFS	12/31/1867	SWSWSW	6	6N	9W	PW		DEMPSEY CREEK	KELLEY, DANIEL J KELLEY, DEBORAH D
76G 9617 00	ACTV	DECREE	IR	255.81 GPM	12/31/1868	NWSWNE	12	6N	10W	PW		DEMPSEY CREEK	PERKINS RANCH LLC
76G 9643 00	ACTV	DECREE	IR	1.14 CFS	12/31/1868	SESWSW	6	6N	9W	PW		DEMPSEY CREEK	
76G 91364 00	ACTV	DECREE	IR	291.72 GPM	12/31/1868	NENESW	11	6N	10W	PW		DEMPSEY CREEK	KELLEY, DANIEL J KELLEY, DEBORAH D
						SESESW	29	7N	10W	PW		DEMPSEY CREEK	PERKINS RANCH LLC
						NWNWNW	4	6N	10W	PW			

## DEPARTMENT OF NATURAL RESOURCES AND CONSERVATION

## PRELIMINARY

## CLARK FORK RIVER ABOVE BLACKFOOT RIVER (BASIN 76G)

## LIST OF CLAIMS BY SOURCE AND ENFORCEABLE PRIORITY DATE

TRIBUTARY VALUES: MP= Manmade Pit, NP=Natural Pit, SD=Secondary Diversion, SI=Subirrigation, SP=Spring, WS=Waste &amp; Seepage, UT=Unnamed Tributary

WATER RIGHT #	VERSION STATUS	HISTORICAL TYPE	USE	FLOW RATE	ENFORCEABLE PRIORITY DATE	POINT OF DIVERSION					TRIBUTARY	SOURCE NAME	OWNER NAME
						QTR	SEC	TWP	RGE	CNTY			
76G 91380 00	ACTV	DECREE	IR	161.56 GPM	12/31/1868	NENESW	11	6N	10W	PW		DEMPSEY CREEK	BLUME, DANIEL J HENNESSEY, VIVIAN PERKINS, JOHN C PERKINS, JOHN SCOTT PERKINS, KACIE L SHOVLOWSKY, JOSEPH J SHOVLOWSKY, KAREN A
76G 92121 00	ACTV	DECREE	IR	1.25 CFS	12/31/1868	SESWNW	11	6N	10W	PW		DEMPSEY CREEK	MONTANA, STATE OF DEPT OF CORRECTIONS
						NWSENE	4	6N	10W	PW			
						SESWNE	4	6N	10W	PW			
						NWNESE	11	6N	10W	PW			
						NENESW	11	6N	10W	PW			
76G 126447 00	ACTV	DECREE	IR	292.00 GPM	12/31/1868	SWNENE	12	6N	10W	PW		DEMPSEY CREEK	VANISKO RANCHES INC VANISKO, CHARLES G VANISKO, JOHN J VANISKO, JUANITA
						SWSENW	12	6N	10W	PW			
76G 9618 00	ACTV	DECREE	IR	422.00 GPM	12/31/1869	NENESW	11	6N	10W	PW		DEMPSEY CREEK	PERKINS RANCH LLC
						NWSWNE	12	6N	10W	PW			
						SESWSW	6	6N	10W	PW			
76G 9642 00	ACTV	DECREE	IR	1.88 CFS	12/31/1869	NENESW	11	6N	10W	PW		DEMPSEY CREEK	KELLEY, DANIEL J KELLEY, DEBORAH D
76G 100079 00	ACTV	DECREE	IR	2.83 CFS	12/31/1869	NENESW	11	6N	10W	PW		DEMPSEY CREEK	KELLEY, KARLEE
76G 143022 00	ACTV	DECREE	IR	467.00 GPM	01/01/1871	SWSESE	32	7N	9W	PW		DEMPSEY CREEK	MELVIN R BECK RANCH LLC
76G 91366 00	ACTV	DECREE	IR	1.00 CFS	06/01/1871	NWNWNW	4	6N	10W	PW		DEMPSEY CREEK	PERKINS RANCH LLC
						SESESW	29	7N	10W	PW			
76G 100081 00	ACTV	DECREE	IR	1.00 CFS	06/01/1871	SWNWNW	5	6N	9W	PW		DEMPSEY CREEK	KELLEY, KARLEE

## DEPARTMENT OF NATURAL RESOURCES AND CONSERVATION

## PRELIMINARY

## CLARK FORK RIVER ABOVE BLACKFOOT RIVER (BASIN 76G)

## LIST OF CLAIMS BY SOURCE AND ENFORCEABLE PRIORITY DATE

TRIBUTARY VALUES: MP= Manmade Pit, NP=Natural Pit, SD=Secondary Diversion, SI=Subirrigation, SP=Spring, WS=Waste & Seepage, UT=Unnamed Tributary

WATER RIGHT #	VERSION STATUS	HISTORICAL TYPE	USE	FLOW RATE	ENFORCEABLE PRIORITY DATE	POINT OF DIVERSION					TRIBUTARY	SOURCE NAME	OWNER NAME
						QTR	SEC	TWP	RGE	CNTY			
76G 91369 00	ACTV	DECREE	IR	1.19 CFS	12/31/1871	SWNESE	31	7N	10W	PW		DEMPSEY CREEK	BERG, KAEHL P
76G 91379 00	ACTV	DECREE	IR	1.19 CFS	12/31/1871	SWNESE	31	7N	10W	PW		DEMPSEY CREEK	KENT, BRANDON
76G 91896 00	ACTV	DECREE	IR	2.38 CFS	12/31/1871	SWNWNE	4	6N	10W	PW		DEMPSEY CREEK	5 ROCKIN' MS ANGUS RANCH INC VANISKO RANCHES INC
						NWSENE	4	6N	10W	PW			
						NENENE	5	6N	10W	PW			
						NWSWNE	10	6N	10W	PW			
						SESESE	32	7N	10W	PW			
						NWSESE	32	7N	10W	PW			
76G 143021 00	ACTV	DECREE	IR	2.38 CFS	04/01/1872	SWSESE	32	7N	9W	PW		DEMPSEY CREEK	MELVIN R BECK RANCH LLC
76G 30147193	ACTV	USE	ST		06/01/1872	SESW	6	6N	9W	PW		DEMPSEY CREEK	PERKINS RANCH LLC
76G 126409 00	ACTV	DECREE	IR	2.38 CFS	12/31/1872	SWNWSW	33	7N	9W	PW		DEMPSEY CREEK	BOOMER, LESLIE D GALAHAN, ANNETTE GALAHAN, SEAN
76G 126411 00	ACTV	DECREE	ST		12/31/1872	NWNESW	33	7N	9W	PW		DEMPSEY CREEK	BOOMER, LESLIE D
						NENWSW	33	7N	9W	PW			
						SWNWSW	33	7N	9W	PW			
76G 126416 00	ACTV	DECREE	ST		12/31/1872	SWNWSW	33	7N	9W	PW		DEMPSEY CREEK	BOOMER, LESLIE D
76G 91099 00	ACTV	USE	ST		04/24/1873	NESENE	6	6N	9W	PW		DEMPSEY CREEK	KELLEY, DANIEL J KELLEY, DEBORAH D
						SWSENE	6	6N	9W	PW			
						NWSWNW	5	6N	9W	PW			
76G 92124 00	ACTV	DECREE	IR	5.00 CFS	12/31/1873	NWSENE	4	6N	10W	PW		DEMPSEY CREEK	MONTANA, STATE OF DEPT OF CORRECTIONS
						NESWNW	11	6N	10W	PW			
						NENWSE	11	6N	10W	PW			
						NENESW	11	6N	10W	PW			

DEPARTMENT OF NATURAL RESOURCES AND CONSERVATION

PRELIMINARY

CLARK FORK RIVER ABOVE BLACKFOOT RIVER (BASIN 76G)

LIST OF CLAIMS BY SOURCE AND ENFORCEABLE PRIORITY DATE

TRIBUTARY VALUES: MP= Manmade Pit, NP=Natural Pit, SD=Secondary Diversion, SI=Subirrigation, SP=Spring, WS=Waste & Seepage, UT=Unnamed Tributary

WATER RIGHT #	VERSION STATUS	HISTORICAL TYPE	USE	FLOW RATE	ENFORCEABLE PRIORITY DATE	POINT OF DIVERSION					TRIBUTARY	SOURCE NAME	OWNER NAME
						QTR	SEC	TWP	RGE	CNTY			
76G 50649 00	ACTV	USE	ST		06/01/1874		31	7N	10W	PW	DEMPSEY CREEK	USA (DEPT OF AGRICULTURE FOREST SERVICE)	
							36	7N	11W	PW			
						S2S2SE	35	7N	11W	PW			
						N2N2	2	6N	11W	PW			
						SE	34	7N	11W	PW			
76G 126410 00	ACTV	DECREE	IR	2.00 CFS	06/01/1874	SWNWSW	33	7N	9W	PW	DEMPSEY CREEK	5 ROCKIN' MS ANGUS RANCH INC	
76G 126414 00	ACTV	DECREE	ST		06/01/1874	N2SW	33	7N	9W	PW	DEMPSEY CREEK	BOOMER, LESLIE D	
76G 126408 00	ACTV	DECREE	IR	1.50 CFS	09/01/1874	SWNWSW	33	7N	9W	PW	DEMPSEY CREEK	5 ROCKIN' MS ANGUS RANCH INC	
76G 126415 00	ACTV	DECREE	ST		09/01/1874	SWNWSW	33	7N	9W	PW	DEMPSEY CREEK	BOOMER, LESLIE D	
76G 91898 00	ACTV	DECREE	IR	1.13 CFS	12/31/1882	NENENE	5	6N	10W	PW	DEMPSEY CREEK	5 ROCKIN' MS ANGUS RANCH INC VANISKO RANCHES INC	
						SESESE	32	7N	10W	PW			
						NWSESE	32	7N	10W	PW			
						SWNWNE	4	6N	10W	PW			
						NWSENE	4	6N	10W	PW			
						NWSWNE	10	6N	10W	PW			
76G 143020 00	ACTV	DECREE	IR	1.13 CFS	12/31/1882	SWSESE	32	7N	9W	PW	DEMPSEY CREEK	MELVIN R BECK RANCH LLC	
76G 91895 00	ACTV	DECREE	IR	3.75 CFS	07/01/1883	NENENE	5	6N	10W	PW	DEMPSEY CREEK	5 ROCKIN' MS ANGUS RANCH INC VANISKO RANCHES INC	
						SESESE	32	7N	10W	PW			
						NWSESE	32	7N	10W	PW			
						NWSENE	4	6N	10W	PW			
						NWSWNE	10	6N	10W	PW			
						SWNWNE	4	6N	10W	PW			

DEPARTMENT OF NATURAL RESOURCES AND CONSERVATION

PRELIMINARY

CLARK FORK RIVER ABOVE BLACKFOOT RIVER (BASIN 76G)

LIST OF CLAIMS BY SOURCE AND ENFORCEABLE PRIORITY DATE

TRIBUTARY VALUES: MP= Manmade Pit, NP=Natural Pit, SD=Secondary Diversion, SI=Subirrigation, SP=Spring, WS=Waste & Seepage, UT=Unnamed Tributary

WATER RIGHT #	VERSION STATUS	HISTORICAL TYPE	USE	FLOW RATE	ENFORCEABLE PRIORITY DATE	POINT OF DIVERSION					TRIBUTARY	SOURCE NAME	OWNER NAME
						QTR	SEC	TWP	RGE	CNTY			
76G 30147191	ACTV	USE	ST		08/30/1889	N2NWNW	4	6N	10W	PW	DEMPSEY CREEK	PERKINS RANCH LLC	
						SWSSENW	31	7N	10W	PW			
						SWNWSE	32	7N	10W	PW			
						SWNW	31	7N	10W	PW			
						W2SESE	32	7N	10W	PW			
						N2SWSE	32	7N	10W	PW			
						SWNESW	32	7N	10W	PW			
						N2S2SW	32	7N	10W	PW			
76G 91365 00	ACTV	DECREE	IR	2.50 CFS	01/01/1890	SESESW	29	7N	10W	PW	DEMPSEY CREEK	PERKINS RANCH LLC	
						NWNWNW	4	6N	10W	PW			
76G 91914 00	ACTV	DECREE	IR		07/22/1890	SWNWNW	14	6N	11W	PW	DEMPSEY CREEK	5 ROCKIN' MS ANGUS RANCH INC VANISKO RANCHES INC	
						SESESE	32	7N	10W	PW			
						NESWSE	32	7N	10W	PW			
						SWNWNE	4	6N	10W	PW			
						NWSENE	4	6N	10W	PW			
						NENENE	5	6N	10W	PW			
76G 31399 00	ACTV	DECREE	IR	2.75 CFS	12/31/1891	SESWSW	6	6N	9W	PW	DEMPSEY CREEK	KRAMER, AUSTYN KRAMER, TUCKER	
						SWNWSE	6	6N	9W	PW			
76G 91887 00	ACTV	DECREE	ST		04/25/1892	NE	4	6N	10W	PW	DEMPSEY CREEK	5 ROCKIN' MS ANGUS RANCH INC VANISKO RANCHES INC	
						NENENE	5	6N	10W	PW			
						SW	3	6N	10W	PW			
						SWSWNW	3	6N	10W	PW			
						NENENW	10	6N	10W	PW			
						NE	10	6N	10W	PW			
76G 91888 00	ACTV	DECREE	ST		04/25/1892	NWSENE	4	6N	10W	PW	DEMPSEY CREEK	VANISKO RANCHES INC	
76G 91889 00	ACTV	DECREE	ST		04/25/1892	NENENE	5	6N	10W	PW	DEMPSEY CREEK	5 ROCKIN' MS ANGUS RANCH INC VANISKO RANCHES INC	



## DEPARTMENT OF NATURAL RESOURCES AND CONSERVATION

## PRELIMINARY

## CLARK FORK RIVER ABOVE BLACKFOOT RIVER (BASIN 76G)

## LIST OF CLAIMS BY SOURCE AND ENFORCEABLE PRIORITY DATE

TRIBUTARY VALUES: MP= Manmade Pit, NP=Natural Pit, SD=Secondary Diversion, SI=Subirrigation, SP=Spring, WS=Waste &amp; Seepage, UT=Unnamed Tributary

WATER RIGHT #	VERSION STATUS	HISTORICAL TYPE	USE	FLOW RATE	ENFORCEABLE PRIORITY DATE	POINT OF DIVERSION					TRIBUTARY	SOURCE NAME	OWNER NAME
						QTR	SEC	TWP	RGE	CNTY			
76G 91894 00	ACTV	DECREE	IR	1.25 CFS	12/31/1893	NENENE	5	6N	10W	PW	DEMPSEY CREEK	5 ROCKIN' MS ANGUS RANCH INC VANISKO RANCHES INC	
						SESESE	32	7N	10W	PW			
						NWSESE	32	7N	10W	PW			
						SWNWNE	4	6N	10W	PW			
						NWSWNE	10	6N	10W	PW			
						NWSENE	4	6N	10W	PW			
76G 92118 00	ACTV	USE	IR	70.00 GPM	12/31/1899	NENWSE	11	6N	10W	PW	DEMPSEY CREEK	MONTANA, STATE OF DEPT OF CORRECTIONS	
						NWSENE	4	6N	10W	PW			
						NENESW	11	6N	10W	PW			
						NESWNW	11	6N	10W	PW			
76G 91363 00	ACTV	FILED	IR	4.55 CFS	11/02/1902	NWSESE	31	7N	10W	PW	DEMPSEY CREEK	BERG, KAEHL P	
76G 91038 00	ACTV	USE	ST		05/01/1910	SENWSE	31	7N	10W	PW	DEMPSEY CREEK	GIRARD, JAMES P ROSS, JENNIFER TEWALT	
						N2SESE	31	7N	10W	PW			
						W2NWSE	31	7N	10W	PW			
						SWNESE	31	7N	10W	PW			
						N2NESW	31	7N	10W	PW			
76G 91376 00	ACTV	USE	IR	2.16 CFS	07/07/1910	SENWSE	31	7N	10W	PW	DEMPSEY CREEK	KENT, BRANDON	
76G 91371 00	ACTV	FILED	SG	5.00 CFS	08/31/1910	SENWSW	29	7N	10W	PW	DEMPSEY CREEK	PERKINS RANCH LLC	
						SENESE	31	7N	10W	PW			
						NESENW	32	7N	10W	PW			
76G 91360 00	ACTV	FILED	IR	1.25 CFS	09/30/1910	NWNWNW	4	6N	10W	PW	DEMPSEY CREEK	PERKINS RANCH LLC	
76G 120567 00	ACTV	FILED	IR	11.64 CFS	06/10/1914	SESENW	33	7N	9W	PW	DEMPSEY CREEK	FORSON, DARLENE L	
76G 91372 00	ACTV	FILED	SG	5.00 CFS	08/18/1917	SENWSW	29	7N	10W	PW	DEMPSEY CREEK	PERKINS RANCH LLC	
						NESENW	32	7N	10W	PW			
76G 91359 00	ACTV	FILED	IR	5.00 CFS	06/15/1920	SWSWNW	29	7N	10W	PW	DEMPSEY CREEK	PERKINS RANCH LLC	
						NWNWNW	4	6N	10W	PW			

DEPARTMENT OF NATURAL RESOURCES AND CONSERVATION

PRELIMINARY

CLARK FORK RIVER ABOVE BLACKFOOT RIVER (BASIN 76G)

LIST OF CLAIMS BY SOURCE AND ENFORCEABLE PRIORITY DATE

TRIBUTARY VALUES: MP= Manmade Pit, NP=Natural Pit, SD=Secondary Diversion, SI=Subirrigation, SP=Spring, WS=Waste & Seepage, UT=Unnamed Tributary

WATER RIGHT #	VERSION STATUS	HISTORICAL TYPE	USE	FLOW RATE	ENFORCEABLE PRIORITY DATE	POINT OF DIVERSION					TRIBUTARY	SOURCE NAME	OWNER NAME
						QTR	SEC	TWP	RGE	CNTY			
76G 50629 00	ACTV	USE	FW		02/01/1942	NWN	WSW	29	7N	11W	PW	DEMPSEY CREEK	USA (DEPT OF AGRICULTURE FOREST SERVICE)
76G 30129926	ACTV		ST		12/31/1944	NWSE		6	6N	9W	PW	DEMPSEY CREEK	VANISKO RANCHES INC
						N2NWNW		7	6N	9W	PW		
						NE		12	6N	10W	PW		
76G 50650 00	ACTV	USE	FW		06/01/1952	SWNW		29	7N	11W	PW	DEMPSEY CREEK	USA (DEPT OF AGRICULTURE FOREST SERVICE)
76G 91902 00	ACTV	USE	IR	17.50 CFS	04/30/1955	SWNWNE		4	6N	10W	PW	DEMPSEY CREEK	5 ROCKIN' MS ANGUS RANCH INC VANISKO RANCHES INC
						NWSENE		4	6N	10W	PW		
						NWSWNE		10	6N	10W	PW		
						NENENE		5	6N	10W	PW		
						NESWNE		32	7N	10W	PW		
						SESESE		32	7N	10W	PW		
						NESWSE		32	7N	10W	PW		
76G 91885 00	ACTV	FILED	IR	12.50 CFS	11/10/1966	NESWNE		32	7N	10W	PW	DEMPSEY CREEK	5 ROCKIN' MS ANGUS RANCH INC VANISKO RANCHES INC
						NWSWNE		10	6N	10W	PW		
						NENENE		5	6N	10W	PW		
						SESESE		32	7N	10W	PW		
						SWNWNE		4	6N	10W	PW		
						NWSENE		4	6N	10W	PW		
						NESWSE		32	7N	10W	PW		
76G 215549 00	ACTV	USE	IR	187.00 GPM	06/30/1973	NENENE		5	6N	10W	PW	DEMPSEY CREEK	MONTANA STATE BOARD OF LAND COMMISSIONERS
76G 91357 00	ACTV		PG			SE		31	7N	10W	PW	DEMPSEY CREEK	GIRARD, JAMES P ROSS, JENNIFER TEWALT
76G 215553 00	<b>WDRN</b>	<b>USE</b>	IR									DEMPSEY CREEK	MONTANA STATE BOARD OF LAND COMMISSIONERS
76G 30129923	ACTV	USE	ST			S2S2SE		32	7N	9W	PW	DEMPSEY CREEK	KELLEY, KARLEE
76G 50626 00	ACTV	USE	ST		06/01/1874	SESWNE		1	6N	11W	PW	SP DEMPSEY CREEK	USA (DEPT OF AGRICULTURE FOREST SERVICE)

DEPARTMENT OF NATURAL RESOURCES AND CONSERVATION

PRELIMINARY

CLARK FORK RIVER ABOVE BLACKFOOT RIVER (BASIN 76G)

LIST OF CLAIMS BY SOURCE AND ENFORCEABLE PRIORITY DATE

TRIBUTARY VALUES: MP= Manmade Pit, NP=Natural Pit, SD=Secondary Diversion, SI=Subirrigation, SP=Spring, WS=Waste & Seepage, UT=Unnamed Tributary

WATER RIGHT #	VERSION STATUS	HISTORICAL TYPE	USE	FLOW RATE	ENFORCEABLE PRIORITY DATE	POINT OF DIVERSION					TRIBUTARY	SOURCE NAME	OWNER NAME
						QTR	SEC	TWP	RGE	CNTY			
76G 50647 00	ACTV	USE	ST	0.01 CFS	06/01/1874	NWSWSW	25	7N	11W	PW	SP	DEMPSEY CREEK	USA (DEPT OF AGRICULTURE FOREST SERVICE)
76G 91373 00	ACTV	USE	ST	2.00 GPM	12/31/1885	NWNENE	35	7N	11W	PW	SP	DEMPSEY CREEK	PERKINS RANCH LLC
76G 124801 00	ACTV	USE	IR	110.00 GPM	12/31/1896	NENWNW	4	6N	10W	PW	SP	DEMPSEY CREEK	TAMCKE, JEFF
76G 91917 00	ACTV	USE	ST		03/18/1933	NENENE	7	6N	10W	PW	SP	DEMPSEY CREEK	5 ROCKIN' MS ANGUS RANCH INC
76G 91919 00	ACTV	USE	ST		09/08/1942	NWSESE	10	6N	10W	PW	SP	DEMPSEY CREEK	5 ROCKIN' MS ANGUS RANCH INC
76G 126412 00	ACTV	USE	ST	20.00 GPM	06/01/1953	SWNESW	33	7N	9W	PW	SP	DEMPSEY CREEK	BOOMER, LESLIE D
76G 91370 00	ACTV	FILED	IR	140.00 GPM	10/14/1970	SENESE	8	6N	10W	PW	SP	DEMPSEY CREEK	BERG, KAEHL P
76G 5740 00	<b>DISS</b>	<b>USE</b>	IR								SP	DEMPSEY CREEK	5 ROCKIN' MS ANGUS RANCH INC
-----													
76G 30147327	ACTV	DECREE	ST		04/30/1865	S2NE	6	6N	9W	PW	UT	DEMPSEY CREEK	KELLEY, DANIEL J KELLEY, DEBORAH D
76G 30147193	ACTV	USE	ST		06/01/1872	SWNESE	1	6N	10W	PW	UT	DEMPSEY CREEK	PERKINS RANCH LLC
						NESW	6	6N	9W	PW			
						S2NWSW	6	6N	9W	PW			
						SESWSW	6	6N	9W	PW			
						SEWSE	1	6N	10W	PW			
76G 30159859	ACTV	USE	ST		12/31/1876	N2NE	1	6N	11W	PW	UT	DEMPSEY CREEK	5 ROCKIN' MS ANGUS RANCH INC
						SWNE	1	6N	11W	PW			
						SEW	1	6N	11W	PW			
						N2SE	1	6N	11W	PW			
76G 30132233	ACTV	USE	ST		12/31/1879	NWNE	10	6N	10W	PW	UT	DEMPSEY CREEK	5 ROCKIN' MS ANGUS RANCH INC
						N2NW	10	6N	10W	PW			
						S2NWNE	10	6N	10W	PW			

DEPARTMENT OF NATURAL RESOURCES AND CONSERVATION

PRELIMINARY

CLARK FORK RIVER ABOVE BLACKFOOT RIVER (BASIN 76G)

LIST OF CLAIMS BY SOURCE AND ENFORCEABLE PRIORITY DATE

TRIBUTARY VALUES: MP= Manmade Pit, NP=Natural Pit, SD=Secondary Diversion, SI=Subirrigation, SP=Spring, WS=Waste & Seepage, UT=Unnamed Tributary

WATER RIGHT #	VERSION STATUS	HISTORICAL TYPE	USE	FLOW RATE	ENFORCEABLE PRIORITY DATE	POINT OF DIVERSION					TRIBUTARY	SOURCE NAME	OWNER NAME
						QTR	SEC	TWP	RGE	CNTY			
76G 91361 00	ACTV	FILED	IR	2.50 CFS	10/31/1891	SWNWSE	34	7N	11W	PW	UT	DEMPSEY CREEK	BERG, KAEHL P PERKINS RANCH LLC
76G 91908 00	ACTV	FILED	IR	2.50 CFS	08/14/1895	SWNESE	29	7N	11W	PW	UT	DEMPSEY CREEK	5 ROCKIN' MS ANGUS RANCH INC VANISKO RANCHES INC
						SESESE	32	7N	10W	PW			
						NWSESE	32	7N	10W	PW			
						SWNWNE	4	6N	10W	PW			
						NWSENE	4	6N	10W	PW			
						NWSWNE	10	6N	10W	PW			
76G 92083 00	ACTV	FILED	IR	5.00 CFS	07/20/1916	NWSENE	4	6N	10W	PW	UT	DEMPSEY CREEK	MONTANA, STATE OF DEPT OF CORRECTIONS
						NESWNW	11	6N	10W	PW			
						NENWSE	11	6N	10W	PW			
						NENESW	11	6N	10W	PW			
76G 50654 00	ACTV	USE	FW		09/30/1917	NWSWNE	30	7N	11W	PW	UT	DEMPSEY CREEK	USA (DEPT OF AGRICULTURE FOREST SERVICE)
76G 50652 00	ACTV	USE	FW		06/01/1920	NENENE	29	7N	11W	PW	UT	DEMPSEY CREEK	USA (DEPT OF AGRICULTURE FOREST SERVICE)
76G 50655 00	ACTV	USE	FW		06/01/1942	NENENE	30	7N	11W	PW	UT	DEMPSEY CREEK	USA (DEPT OF AGRICULTURE FOREST SERVICE)
76G 5740 00	<b>DISS</b>	<b>USE</b>	IR								UT	DEMPSEY CREEK	5 ROCKIN' MS ANGUS RANCH INC
76G 30132045	ACTV	USE	ST		12/31/1865	N2NW	15	6N	10W	PW	WS	DEMPSEY CREEK	5 ROCKIN' MS ANGUS RANCH INC
						N2NWNE	15	6N	10W	PW			
						W2SW	9	6N	10W	PW			
						N2S2	10	6N	10W	PW			
76G 90434 00	ACTV	USE	ST		04/01/1910	NENESE	5	6N	9W	PW	WS	DEMPSEY CREEK	BECK, BEVERLEE J
76G 91900 00	ACTV	USE	IR	171.00 GPM	12/31/1920	NWSWNE	10	6N	10W	PW	WS	DEMPSEY CREEK	5 ROCKIN' MS ANGUS RANCH INC VANISKO RANCHES INC

## DEPARTMENT OF NATURAL RESOURCES AND CONSERVATION

## PRELIMINARY

## CLARK FORK RIVER ABOVE BLACKFOOT RIVER (BASIN 76G)

## LIST OF CLAIMS BY SOURCE AND ENFORCEABLE PRIORITY DATE

TRIBUTARY VALUES: MP= Manmade Pit, NP=Natural Pit, SD=Secondary Diversion, SI=Subirrigation, SP=Spring, WS=Waste & Seepage, UT=Unnamed Tributary

WATER RIGHT #	VERSION STATUS	HISTORICAL TYPE	USE	FLOW RATE	ENFORCEABLE PRIORITY DATE	POINT OF DIVERSION					TRIBUTARY	SOURCE NAME	OWNER NAME
						QTR	SEC	TWP	RGE	CNTY			
76G 91100 00	ACTV	FILED	IR	4.00 CFS	04/30/1952	E2W2SW	6	6N	9W	PW	WS	DEMPSEY CREEK	KELLEY, DANIEL J
						S2S2NE	6	6N	9W	PW			KELLEY, DEBORAH D
76G 91098 00	ACTV	FILED	ST		05/01/1952	NWNESE	6	6N	9W	PW	WS	DEMPSEY CREEK	KELLEY, DANIEL J
						NWSESE	6	6N	9W	PW			KELLEY, DEBORAH D
						SWNESE	6	6N	9W	PW			
						SWSENE	6	6N	9W	PW			
						SWSESE	6	6N	9W	PW			
76G 91901 00	ACTV	USE	IR	283.00 GPM	12/31/1952	NWSWNE	10	6N	10W	PW	WS	DEMPSEY CREEK	5 ROCKIN' MS ANGUS RANCH INC VANISKO RANCHES INC
76G 91899 00	ACTV	USE	IR	112.00 GPM	05/31/1954	NWSWNE	10	6N	10W	PW	WS	DEMPSEY CREEK	5 ROCKIN' MS ANGUS RANCH INC VANISKO RANCHES INC
76G 91903 00	ACTV	USE	IR	112.00 GPM	05/31/1954	NWSWNE	10	6N	10W	PW	WS	DEMPSEY CREEK	5 ROCKIN' MS ANGUS RANCH INC VANISKO RANCHES INC
76G 91904 00	ACTV	USE	IR	225.00 GPM	05/31/1954	NWSWNE	10	6N	10W	PW	WS	DEMPSEY CREEK	5 ROCKIN' MS ANGUS RANCH INC VANISKO RANCHES INC
76G 91905 00	ACTV	USE	IR	112.00 GPM	05/31/1954	NWSWNE	10	6N	10W	PW	WS	DEMPSEY CREEK	5 ROCKIN' MS ANGUS RANCH INC VANISKO RANCHES INC
76G 91927 00	ACTV	USE	IR	112.00 GPM	05/31/1954	NWSWNE	10	6N	10W	PW	WS	DEMPSEY CREEK	5 ROCKIN' MS ANGUS RANCH INC VANISKO RANCHES INC
76G 91924 00	ACTV	USE	IR	225.00 GPM	12/31/1954	NWSWNE	10	6N	10W	PW	WS	DEMPSEY CREEK	VANISKO RANCHES INC
76G 91925 00	ACTV	USE	IR	225.00 GPM	12/31/1954	NWSWNE	10	6N	10W	PW	WS	DEMPSEY CREEK	5 ROCKIN' MS ANGUS RANCH INC VANISKO RANCHES INC
76G 127708 00	ACTV	FILED	IR	4.00 CFS	06/02/1955	E2SE	6	6N	9W	PW	WS	DEMPSEY CREEK	MONTANA, STATE OF DEPT OF JUSTICE
						SWNE	6	6N	9W	PW			

DEPARTMENT OF NATURAL RESOURCES AND CONSERVATION

PRELIMINARY

CLARK FORK RIVER ABOVE BLACKFOOT RIVER (BASIN 76G)

LIST OF CLAIMS BY SOURCE AND ENFORCEABLE PRIORITY DATE

TRIBUTARY VALUES: MP= Manmade Pit, NP=Natural Pit, SD=Secondary Diversion, SI=Subirrigation, SP=Spring, WS=Waste & Seepage, UT=Unnamed Tributary

WATER RIGHT #	VERSION STATUS	HISTORICAL TYPE	USE	FLOW RATE	ENFORCEABLE PRIORITY DATE	POINT OF DIVERSION					TRIBUTARY	SOURCE NAME	OWNER NAME
						QTR	SEC	TWP	RGE	CNTY			
76G 211003 00	ACTV	FILED	ST		05/23/1956	W2SWNW	9	6N	9W	PW	WS	DEMPSEY CREEK	JOHNSTON, ETHAN J
						W2NWNWS W	9	6N	9W	PW			
76G 31398 00	ACTV	USE	IR	100.00 GPM	05/01/1960	NESWNE	5	6N	9W	PW	WS	DEMPSEY CREEK	KRAMER, AUSTYN KRAMER, TUCKER
76G 92111 00	ACTV	FILED	IR	5.00 CFS	06/26/1961	N2S2	11	6N	10W	PW	WS	DEMPSEY CREEK	MONTANA, STATE OF DEPT OF CORRECTIONS
76G 167134 00	ACTV	FILED	IR	5.00 CFS	08/11/1961	SENWSE	11	6N	10W	PW	WS	DEMPSEY CREEK	MONTANA, STATE OF DEPT OF CORRECTIONS
76G 92112 00	ACTV	FILED	IR	5.00 CFS	08/31/1961	SENWSE	11	6N	10W	PW	WS	DEMPSEY CREEK	MONTANA, STATE OF DEPT OF CORRECTIONS
						SWNESW	11	6N	10W	PW			
76G 9613 00	ACTV	FILED	IR	3.03 CFS	04/20/1967	SW	6	6N	9W	PW	WS	DEMPSEY CREEK	PERKINS RANCH LLC
76G 91926 00	ACTV	USE	IR	283.00 GPM	04/29/1982	NWSWNE	10	6N	10W	PW	WS	DEMPSEY CREEK	5 ROCKIN' MS ANGUS RANCH INC VANISKO RANCHES INC
76G 91378 00	<b>WDRN</b>	<b>FILED</b>	IR								WS	DEMPSEY CREEK	PERKINS, RANDALL E
76G 30147191	ACTV	USE	ST		08/30/1889	NWSWNE	32	7N	10W	PW		DEMPSEY CREEK, MIDDLE FORK	PERKINS RANCH LLC
						W2NENW	32	7N	10W	PW			
						NENWNW	32	7N	10W	PW			
						NESENW	32	7N	10W	PW			
76G 91374 00	ACTV	USE	ST	2.00 GPM	12/31/1885	SWSENE	25	7N	11W	PW	SP	DEMPSEY CREEK, MIDDLE FORK	PERKINS RANCH LLC
76G 91897 00	ACTV	DECREE	IR	2.50 CFS	12/31/1865	NESWNE	32	7N	10W	PW		DEMPSEY CREEK, NORTH FORK	5 ROCKIN' MS ANGUS RANCH INC VANISKO RANCHES INC
76G 91896 00	ACTV	DECREE	IR	2.38 CFS	12/31/1871	NESWNE	32	7N	10W	PW		DEMPSEY CREEK, NORTH FORK	5 ROCKIN' MS ANGUS RANCH INC VANISKO RANCHES INC

DEPARTMENT OF NATURAL RESOURCES AND CONSERVATION

PRELIMINARY

CLARK FORK RIVER ABOVE BLACKFOOT RIVER (BASIN 76G)

LIST OF CLAIMS BY SOURCE AND ENFORCEABLE PRIORITY DATE

TRIBUTARY VALUES: MP= Manmade Pit, NP=Natural Pit, SD=Secondary Diversion, SI=Subirrigation, SP=Spring, WS=Waste & Seepage, UT=Unnamed Tributary

WATER RIGHT #	VERSION STATUS	HISTORICAL TYPE	USE	FLOW RATE	ENFORCEABLE PRIORITY DATE	POINT OF DIVERSION					TRIBUTARY	SOURCE NAME	OWNER NAME
						QTR	SEC	TWP	RGE	CNTY			
76G 50648 00	ACTV	USE	ST		06/01/1874	S2SW	29	7N	10W	PW		DEMPSEY CREEK, NORTH FORK	USA (DEPT OF AGRICULTURE FOREST SERVICE)
						S2S2	24	7N	11W	PW			
						NWNWNW	25	7N	11W	PW			
						N2N2	26	7N	11W	PW			
						N2	27	7N	11W	PW			
						N2N2	30	7N	10W	PW			
76G 91898 00	ACTV	DECREE	IR	1.13 CFS	12/31/1882	NESWNE	32	7N	10W	PW		DEMPSEY CREEK, NORTH FORK	5 ROCKIN' MS ANGUS RANCH INC VANISKO RANCHES INC
76G 91895 00	ACTV	DECREE	IR	3.75 CFS	07/01/1883	NESWNE	32	7N	10W	PW		DEMPSEY CREEK, NORTH FORK	5 ROCKIN' MS ANGUS RANCH INC VANISKO RANCHES INC
76G 30147191	ACTV	USE	ST		08/30/1889	SWNWNE	32	7N	10W	PW		DEMPSEY CREEK, NORTH FORK	PERKINS RANCH LLC
						SWNE	32	7N	10W	PW			
						NENENW	32	7N	10W	PW			
						W2E2SE	32	7N	10W	PW			
76G 91914 00	ACTV	DECREE	IR		07/22/1890	NESWNE	32	7N	10W	PW		DEMPSEY CREEK, NORTH FORK	5 ROCKIN' MS ANGUS RANCH INC VANISKO RANCHES INC
76G 91894 00	ACTV	DECREE	IR	1.25 CFS	12/31/1893	NESWNE	32	7N	10W	PW		DEMPSEY CREEK, NORTH FORK	5 ROCKIN' MS ANGUS RANCH INC VANISKO RANCHES INC
76G 91908 00	ACTV	FILED	IR	2.50 CFS	08/14/1895	NESWNE	32	7N	10W	PW		DEMPSEY CREEK, NORTH FORK	5 ROCKIN' MS ANGUS RANCH INC VANISKO RANCHES INC
76G 91906 00	ACTV	FILED	IR	2.50 CFS	08/14/1895	NESWNE	32	7N	10W	PW	SD	DEMPSEY CREEK, NORTH FORK	VANISKO RANCHES INC
76G 91358 00	ACTV		PG			SWSESW	29	7N	10W	PW		DEMPSEY CREEK, NORTH FORK	PERKINS RANCH LLC

-----

DEPARTMENT OF NATURAL RESOURCES AND CONSERVATION

PRELIMINARY

CLARK FORK RIVER ABOVE BLACKFOOT RIVER (BASIN 76G)

LIST OF CLAIMS BY SOURCE AND ENFORCEABLE PRIORITY DATE

TRIBUTARY VALUES: MP= Manmade Pit, NP=Natural Pit, SD=Secondary Diversion, SI=Subirrigation, SP=Spring, WS=Waste & Seepage, UT=Unnamed Tributary

WATER RIGHT #	VERSION STATUS	HISTORICAL TYPE	USE	FLOW RATE	ENFORCEABLE PRIORITY DATE	POINT OF DIVERSION					TRIBUTARY	SOURCE NAME	OWNER NAME
						QTR	SEC	TWP	RGE	CNTY			
76G 50646 00	ACTV	USE	ST	0.01 CFS	06/01/1874	SWNWNE	26	7N	11W	PW	SP	DEMPSEY CREEK, NORTH FORK	USA (DEPT OF AGRICULTURE FOREST SERVICE)
76G 96666 00	ACTV	USE	ST	2.00 GPM	12/31/1885	NENESW	30	7N	10W	PW	SP	DEMPSEY CREEK, NORTH FORK	PERKINS RANCH LLC
76G 91372 00	ACTV	FILED	SG	5.00 CFS	08/18/1917	SENESE	31	7N	10W	PW		DEMPSEY CREEK, SOUTH FORK	PERKINS RANCH LLC
76G 30137525	ACTV	USE	DM	25.00 GPM	05/13/1905	NWNWSE	32	11N	12W	GR		DEVELOPED SPRING	CLAWSON, CHERYL C
76G 30120325	ACTV	USE	ST	35.00 GPM	10/18/2018	NENE	23	11N	8W	PW		DEVELOPED SPRING	GRAVELEY BLACK MOUNTAIN RANCH LLC
76G 30124935	ACTV	USE	ST		06/04/1942	SW E2NE	15 16	6N	8W	PW		DIEDERS FORK	BURNT HOLLOW HOLDINGS LLC
76G 30138500	ACTV	USE	ST	0.52 GPM	12/31/1863	SWNENW	23	6N	8W	DL	SP	DIEDERS FORK	DUNN CANYON CATTLE CO
76G 30138504	ACTV	USE	ST	0.52 GPM	12/31/1863	SESWSW	14	6N	8W	PW	SP	DIEDERS FORK	DUNN CANYON CATTLE CO
76G 50870 00	ACTV	USE	ST		06/01/1874	SENWNW	23	6N	8W	DL	SP	DIEDERS FORK	USA (DEPT OF AGRICULTURE FOREST SERVICE)
76G 50875 00	ACTV	USE	ST	4.49 GPM	06/01/1874	NWNWSE	27	6N	8W	DL	SP	DIEDERS FORK	USA (DEPT OF AGRICULTURE FOREST SERVICE)
76G 30131297	ACTV	USE	ST	30.00 GPM	06/01/1874	NESWNE	21	6N	8W	DL	SP	DIEDERS FORK	2-BAR RANCH LIMITED PARTNERSHIP
76G 50863 00	ACTV	USE	ST	89.76 GPM	04/12/1906	NWNWNW	26	6N	8W	DL	SP	DIEDERS FORK	USA (DEPT OF AGRICULTURE FOREST SERVICE)



DEPARTMENT OF NATURAL RESOURCES AND CONSERVATION

PRELIMINARY

CLARK FORK RIVER ABOVE BLACKFOOT RIVER (BASIN 76G)

LIST OF CLAIMS BY SOURCE AND ENFORCEABLE PRIORITY DATE

TRIBUTARY VALUES: MP= Manmade Pit, NP=Natural Pit, SD=Secondary Diversion, SI=Subirrigation, SP=Spring, WS=Waste & Seepage, UT=Unnamed Tributary

WATER RIGHT #	VERSION STATUS	HISTORICAL TYPE	USE	FLOW RATE	ENFORCEABLE PRIORITY DATE	POINT OF DIVERSION					TRIBUTARY	SOURCE NAME	OWNER NAME
						QTR	SEC	TWP	RGE	CNTY			
76G 30128863	ACTV	USE	ST		12/31/1863	N2SESE	22	6N	8W	DL	UT	DIEDERS FORK	DUNN CANYON CATTLE CO
						W2NW	23	6N	8W	DL			
						W2SENW	23	6N	8W	DL			
						SWNENE	27	6N	8W	DL			
						NWSENE	27	6N	8W	DL			
						SEWNE	27	6N	8W	DL			
76G 30124935	ACTV	USE	ST		06/04/1942	SESW	15	6N	8W	PW	UT	DIEDERS FORK	BURNT HOLLOW HOLDINGS LLC
						SWSE	15	6N	8W	PW			
76G 107596 00	ACTV	DECREE	ST		07/26/1886	SESESW	16	12N	17W	MS		DIRTY IKE CREEK	BYRNE, PATRICK A
76G 107598 00	ACTV	DECREE	IR		07/26/1886	SESESW	16	12N	17W	MS		DIRTY IKE CREEK	BYRNE, PATRICK A
76G 107599 00	ACTV	DECREE	DM	25.00 GPM	07/26/1886	SESESW	16	12N	17W	MS		DIRTY IKE CREEK	BYRNE, PATRICK A
76G 107672 00	ACTV	DECREE	IR	1.07 CFS	07/26/1886	SESESE	16	12N	17W	MS		DIRTY IKE CREEK	BUSTAMANTE, PAULA S
													VOGT, BRYAN
													VOGT, LORRAINE
													WETMORE, TYLER
76G 133163 00	ACTV	DECREE	IR		07/26/1886	NWNENE	21	12N	17W	MS		DIRTY IKE CREEK	HOLDEN, KATHLEEN
76G 133167 00	ACTV	DECREE	ST		07/26/1886	N2NENE	21	12N	17W	MS		DIRTY IKE CREEK	HOLDEN, KATHLEEN
76G 107600 00	ACTV	DECREE	FW		10/21/1905	SESESW	16	12N	17W	MS		DIRTY IKE CREEK	BYRNE, PATRICK A
76G 42760 00	WDRN	USE	IR									DIRTY IKE CREEK	MONTANA STATE BOARD OF LAND COMMISSIONERS
76G 115703 00	WDRN	USE	ST									DIRTY IKE CREEK	NATURE CONSERVANCY (THE)
76G 115847 00	WDRN	USE	ST								SP	DIRTY IKE CREEK	NATURE CONSERVANCY (THE)

**DEPARTMENT OF NATURAL RESOURCES AND CONSERVATION**

**PRELIMINARY**

**CLARK FORK RIVER ABOVE BLACKFOOT RIVER (BASIN 76G)**

**LIST OF CLAIMS BY SOURCE AND ENFORCEABLE PRIORITY DATE**

TRIBUTARY VALUES: MP= Manmade Pit, NP=Natural Pit, SD=Secondary Diversion, SI=Subirrigation, SP=Spring, WS=Waste & Seepage, UT=Unnamed Tributary

WATER RIGHT #	VERSION STATUS	HISTORICAL TYPE	USE	FLOW RATE	ENFORCEABLE PRIORITY DATE	POINT OF DIVERSION					TRIBUTARY	SOURCE NAME	OWNER NAME
						QTR	SEC	TWP	RGE	CNTY			
76G 3862 00	ACTV	USE	ST		06/07/1944	E2NE	17	2N	9W	SB	UT	DIVIDE CREEK	PAPE, CANDACE RHYS
						NWSW	16	2N	9W	SB			PAPE, GENE K
76G 90420 00	ACTV	USE	IN		10/01/1963		5	3N	7W	SB		DIXIE GULCH	MONTANA RESOURCES INC
						E2	6	3N	7W	SB			
76G 132092 00	ACTV	FILED	IR	1.00 CFS	06/16/1873	SWSWNE	21	11N	6W	LC		DOG CREEK	COLES, LEROY R COLES, PATRICIA R
76G 30128013	ACTV	USE	ST		06/30/1876	N2SE	6	9N	6W	PW		DOG CREEK	BECK, JOHN M BECK, LOIS A
76G 91779 00	ACTV	FILED	IR	3.40 CFS	12/26/1890	NWNESE	6	9N	6W	PW		DOG CREEK	BECK, JOHN M BECK, LOIS A
76G 132085 00	ACTV	FILED	MN	1.25 CFS	06/02/1891	SWNWSE	9	11N	6W	LC		DOG CREEK	BAITIS, HARTMUT W BAITIS, INGA M
76G 91153 00	ACTV	FILED	MN	1.25 CFS	06/02/1891	E2	16	11N	6W	LC		DOG CREEK	KEPHART, CINDY M KEPHART, KURT C
76G 91583 00	ACTV	FILED	ST		04/21/1896	SENWSW	28	11N	6W	LC		DOG CREEK	BIGNELL, JAMES E GRAVELEY BLACK MOUNTAIN RANCH LLC
76G 91596 00	ACTV	FILED	IR	3.79 CFS	04/21/1896	SENWSW	28	11N	6W	LC		DOG CREEK	BIGNELL, JAMES E GRAVELEY BLACK MOUNTAIN RANCH LLC

DEPARTMENT OF NATURAL RESOURCES AND CONSERVATION

PRELIMINARY

CLARK FORK RIVER ABOVE BLACKFOOT RIVER (BASIN 76G)

LIST OF CLAIMS BY SOURCE AND ENFORCEABLE PRIORITY DATE

TRIBUTARY VALUES: MP= Manmade Pit, NP=Natural Pit, SD=Secondary Diversion, SI=Subirrigation, SP=Spring, WS=Waste & Seepage, UT=Unnamed Tributary

WATER RIGHT #	VERSION STATUS	HISTORICAL TYPE	USE	FLOW RATE	ENFORCEABLE PRIORITY DATE	POINT OF DIVERSION					TRIBUTARY	SOURCE NAME	OWNER NAME
						QTR	SEC	TWP	RGE	CNTY			
76G 91582 00	ACTV	FILED	ST		04/21/1896	NENE	8	10N	6W	PW	DOG CREEK	BIGNELL, JAMES E GRAVELEY BLACK MOUNTAIN RANCH LLC	
						E2SE	28	11N	6W	LC			
						NW	5	10N	6W	PW			
						SE	5	10N	6W	PW			
						E2NE	5	10N	6W	PW			
						W2NW	9	10N	6W	PW			
						W2W2NE	28	11N	6W	LC			
						N2SW	28	11N	6W	LC			
						S2	29	11N	6W	LC			
						W2NW	32	11N	6W	LC			
76G 51796 00	ACTV	USE	ST		04/12/1906	NWNE	9	11N	6W	LC	DOG CREEK	USA (DEPT OF AGRICULTURE FOREST SERVICE)	
76G 51757 00	ACTV	USE	ST		06/01/1906	SESE	28	11N	6W	LC	DOG CREEK	USA (DEPT OF AGRICULTURE FOREST SERVICE)	
76G 51792 00	ACTV	USE	ST		06/01/1906	NWNWSW	32	11N	6W	LC	DOG CREEK	USA (DEPT OF AGRICULTURE FOREST SERVICE)	
76G 91809 00	ACTV	FILED	IR	4.74 CFS	12/23/1907	SWSE	21	10N	6W	PW	DOG CREEK	SIEBEN LIVESTOCK CO	
76G 91812 00	ACTV	FILED	ST		12/23/1907	NWSE	28	10N	6W	PW	DOG CREEK	SIEBEN LIVESTOCK CO	
						NWNE	28	10N	6W	PW			
						SWNE	28	10N	6W	PW			
						SENE	28	10N	6W	PW			
						SESW	28	10N	6W	PW			
76G 91800 00	ACTV	FILED	IR	404.00 GPM	03/23/1911	SESW	9	10N	6W	PW	DOG CREEK	SIEBEN LIVESTOCK CO	
76G 91807 00	ACTV	FILED	ST		03/23/1911	NWSW	15	10N	6W	PW	DOG CREEK	SIEBEN LIVESTOCK CO	
						NENE	16	10N	6W	PW			
						W2SE	15	10N	6W	PW			
						NE	15	10N	6W	PW			
						E2SE	16	10N	6W	PW			

DEPARTMENT OF NATURAL RESOURCES AND CONSERVATION

PRELIMINARY

CLARK FORK RIVER ABOVE BLACKFOOT RIVER (BASIN 76G)

LIST OF CLAIMS BY SOURCE AND ENFORCEABLE PRIORITY DATE

TRIBUTARY VALUES: MP= Manmade Pit, NP=Natural Pit, SD=Secondary Diversion, SI=Subirrigation, SP=Spring, WS=Waste & Seepage, UT=Unnamed Tributary

WATER RIGHT #	VERSION STATUS	HISTORICAL TYPE	USE	FLOW RATE	ENFORCEABLE PRIORITY DATE	POINT OF DIVERSION					TRIBUTARY	SOURCE NAME	OWNER NAME
						QTR	SEC	TWP	RGE	CNTY			
76G 91811 00	ACTV	FILED	ST		03/23/1911	NWNW	22	10N	6W	PW		DOG CREEK	SIEBEN LIVESTOCK CO
						SWNW	22	10N	6W	PW			
						NWSW	22	10N	6W	PW			
						E2SE	21	10N	6W	PW			
76G 91762 00	ACTV	USE	ST		05/01/1915	NWSWSW	6	9N	6W	PW		DOG CREEK	BECK, JOHN M
						NESWSW	6	9N	6W	PW			BECK, LOIS A
						SENESE	6	9N	6W	PW			
						SWNESE	6	9N	6W	PW			
						NWSESE	6	9N	6W	PW			
76G 30119657	ACTV	USE	ST		05/12/1918	W2W2SE	21	11N	6W	LC		DOG CREEK	BIGNELL, CARRIE L
													BIGNELL, JAMES E
76G 38500 00	ACTV	USE	IR	1.00 CFS	06/01/1926	NWNESE	6	9N	6W	PW		DOG CREEK	BECK, JOHN M
						NENESE	6	9N	6W	PW			BECK, LOIS A
76G 90427 00	ACTV	FILED	MN	1.25 CFS	07/20/1932	NWSW	5	9N	6W	PW		DOG CREEK	BATES, BARBARA J
													BATES, THOMAS A
76G 91152 00	WDRN	FILED	MN									DOG CREEK	SPRINGFIELD SPORTMANS ASSN
76G 108183 00	WDRN	FILED	ST									DOG CREEK	GRADY, PATRICIA A
76G 132087 00	WDRN	FILED	MN									DOG CREEK	BAITIS, HARTMUT W
<hr/>													
76G 82274 00	ACTV	USE	ST	10.00 GPM	12/31/1858	NWNW	10	11N	6W	LC	SP	DOG CREEK	USA (DEPT OF INTERIOR BUREAU OF LAND MGMT)
76G 108161 00	ACTV	USE	ST		12/31/1860	NESESE	4	11N	6W	LC	SP	DOG CREEK	L R G ENTERPRISES INC
76G 108182 00	ACTV	USE	ST		12/31/1860	SENWNW	10	11N	6W	LC	SP	DOG CREEK	P & P LEGACY LIMITED PARTNERSHIP
76G 108184 00	ACTV	USE	ST		12/31/1860	SWNWNW	10	11N	6W	LC	SP	DOG CREEK	P & P LEGACY LIMITED PARTNERSHIP
76G 91803 00	ACTV	USE	ST		12/31/1868	SENESE	20	10N	6W	PW	SP	DOG CREEK	SIEBEN LIVESTOCK CO

## DEPARTMENT OF NATURAL RESOURCES AND CONSERVATION

## PRELIMINARY

## CLARK FORK RIVER ABOVE BLACKFOOT RIVER (BASIN 76G)

## LIST OF CLAIMS BY SOURCE AND ENFORCEABLE PRIORITY DATE

TRIBUTARY VALUES: MP= Manmade Pit, NP=Natural Pit, SD=Secondary Diversion, SI=Subirrigation, SP=Spring, WS=Waste &amp; Seepage, UT=Unnamed Tributary

WATER RIGHT #	VERSION STATUS	HISTORICAL TYPE	USE	FLOW RATE	ENFORCEABLE PRIORITY DATE	POINT OF DIVERSION					TRIBUTARY	SOURCE NAME	OWNER NAME
						QTR	SEC	TWP	RGE	CNTY			
76G 91815 00	ACTV	USE	ST	3.75 GPM	12/31/1868	NWNWSW	27	10N	6W	PW	SP	DOG CREEK	SIEBEN LIVESTOCK CO
76G 91816 00	ACTV	USE	ST	4.27 GPM	12/31/1868	NWNWSE	21	10N	6W	PW	SP	DOG CREEK	SIEBEN LIVESTOCK CO
76G 132482 00	ACTV	USE	IR	10.00 GPM	04/01/1902	NESESE	9	10N	6W	PW	SP	DOG CREEK	SCHATZ, RONALD G SCHATZ, YVONNE O
76G 91783 00	ACTV	FILED	ST		12/26/1902	SESESE	32	10N	6W	PW	SP	DOG CREEK	BECK, JOHN M BECK, LOIS A
76G 51790 00	ACTV	USE	ST		06/01/1906	NWSESE	31	11N	6W	LC	SP	DOG CREEK	USA (DEPT OF AGRICULTURE FOREST SERVICE)
76G 51802 00	ACTV	USE	ST		06/01/1906	NWNENW	4	10N	6W	PW	SP	DOG CREEK	USA (DEPT OF AGRICULTURE FOREST SERVICE)
76G 51806 00	ACTV	USE	ST	44.88 GPM	06/01/1906	NESWSW	13	10N	6W	PW	SP	DOG CREEK	USA (DEPT OF AGRICULTURE FOREST SERVICE)
76G 51820 00	ACTV	USE	ST		06/01/1906	SENESE	6	10N	6W	PW	SP	DOG CREEK	USA (DEPT OF AGRICULTURE FOREST SERVICE)
76G 30120324	ACTV	USE	ST		02/27/1908	S2SW	4	10N	6W	PW	SP	DOG CREEK	BIGNELL, CARRIE L BIGNELL, JAMES E GRAVELEY BLACK MOUNTAIN RANCH LLC
76G 91757 00	ACTV	USE	ST		05/01/1915	W2SWSW	32	10N	6W	PW	SP	DOG CREEK	BECK, JOHN M BECK, LOIS A
76G 91758 00	ACTV	USE	ST		05/01/1915	S2SWSW	32	10N	6W	PW	SP	DOG CREEK	BECK, JOHN M BECK, LOIS A
76G 91777 00	ACTV	USE	ST		05/01/1915	NWSESW	6	9N	6W	PW	SP	DOG CREEK	BECK, JOHN M BECK, LOIS A
76G 91778 00	ACTV	USE	ST		05/01/1915	N2SWSW	6	9N	6W	PW	SP	DOG CREEK	BECK, JOHN M BECK, LOIS A
76G 30119652	ACTV	USE	ST	35.00 GPM	05/12/1918	NWSWSW	21	11N	6W	LC	SP	DOG CREEK	BIGNELL, CARRIE L BIGNELL, JAMES E GRAVELEY BLACK MOUNTAIN RANCH LLC

DEPARTMENT OF NATURAL RESOURCES AND CONSERVATION

PRELIMINARY

CLARK FORK RIVER ABOVE BLACKFOOT RIVER (BASIN 76G)

LIST OF CLAIMS BY SOURCE AND ENFORCEABLE PRIORITY DATE

TRIBUTARY VALUES: MP= Manmade Pit, NP=Natural Pit, SD=Secondary Diversion, SI=Subirrigation, SP=Spring, WS=Waste & Seepage, UT=Unnamed Tributary

WATER RIGHT #	VERSION STATUS	HISTORICAL TYPE	USE	FLOW RATE	ENFORCEABLE PRIORITY DATE	POINT OF DIVERSION					TRIBUTARY	SOURCE NAME	OWNER NAME
						QTR	SEC	TWP	RGE	CNTY			
76G 30119653	ACTV	USE	ST	35.00 GPM	05/12/1918	NWSWSW	33	11N	6W	LC	SP	DOG CREEK	BIGNELL, CARRIE L BIGNELL, JAMES E GRAVELEY BLACK MOUNTAIN RANCH LLC
76G 30119654	ACTV	USE	ST	35.00 GPM	05/12/1918	NESWNW	33	11N	6W	LC	SP	DOG CREEK	BIGNELL, CARRIE L BIGNELL, JAMES E GRAVELEY BLACK MOUNTAIN RANCH LLC
76G 30120320	ACTV	USE	ST	35.00 GPM	05/12/1918	SW	21	11N	6W	LC	SP	DOG CREEK	BIGNELL, CARRIE L BIGNELL, JAMES E GRAVELEY BLACK MOUNTAIN RANCH LLC
76G 30120321	ACTV	USE	ST	35.00 GPM	05/12/1918	NESWSW	33	11N	6W	LC	SP	DOG CREEK	BIGNELL, CARRIE L BIGNELL, JAMES E GRAVELEY BLACK MOUNTAIN RANCH LLC
76G 30120322	ACTV	USE	ST	35.00 GPM	05/12/1918	SWNESW	33	11N	6W	LC	SP	DOG CREEK	BIGNELL, CARRIE L BIGNELL, JAMES E GRAVELEY BLACK MOUNTAIN RANCH LLC
76G 30120323	ACTV	USE	ST	35.00 GPM	05/12/1918	SWSWSE	33	11N	6W	LC	SP	DOG CREEK	BIGNELL, CARRIE L BIGNELL, JAMES E GRAVELEY BLACK MOUNTAIN RANCH LLC
76G 82273 00	ACTV	RESERVED	WI	10.00 GPM	04/17/1926	NWNW	10	11N	6W	LC	SP	DOG CREEK	USA (DEPT OF INTERIOR BUREAU OF LAND MGMT)
76G 132089 00	<b>WDRN</b>	<b>FILED</b>	MN								SP	DOG CREEK	BAITIS, HARTMUT W BAITIS, INGA M
76G 91657 00	ACTV	USE	ST		12/31/1882	NW	8	10N	6W	PW	UT	DOG CREEK	FOLCO DEVELOPMENT CORP
							5	10N	6W	PW			
76G 91673 00	ACTV	USE	ST		12/31/1882	N2	17	10N	6W	PW	UT	DOG CREEK	FOLCO DEVELOPMENT CORP

DEPARTMENT OF NATURAL RESOURCES AND CONSERVATION

PRELIMINARY

CLARK FORK RIVER ABOVE BLACKFOOT RIVER (BASIN 76G)

LIST OF CLAIMS BY SOURCE AND ENFORCEABLE PRIORITY DATE

TRIBUTARY VALUES: MP= Manmade Pit, NP=Natural Pit, SD=Secondary Diversion, SI=Subirrigation, SP=Spring, WS=Waste & Seepage, UT=Unnamed Tributary

WATER RIGHT #	VERSION STATUS	HISTORICAL TYPE	USE	FLOW RATE	ENFORCEABLE PRIORITY DATE	POINT OF DIVERSION					TRIBUTARY	SOURCE NAME	OWNER NAME
						QTR	SEC	TWP	RGE	CNTY			
76G 30113165	ACTV	USE	ST		11/08/1889	N2NW	16	10N	6W	PW	UT	DOG CREEK	MONTANA STATE BOARD OF LAND COMMISSIONERS
76G 132086 00	ACTV	FILED	MN	170.50 GPM	07/11/1891	SENWNW	10	11N	6W	LC	UT	DOG CREEK	BAITIS, HARTMUT W BAITIS, INGA M
76G 91780 00	ACTV	FILED	IR	1.25 CFS	11/15/1900	SESESE	32	10N	6W	PW	UT	DOG CREEK	BECK, JOHN M BECK, LOIS A
76G 116556 00	ACTV	FILED	IR	1.52 CFS	10/08/1902	SESESE	34	10N	6W	PW	UT	DOG CREEK	RV RANCH CO
76G 91782 00	ACTV	FILED	ST		12/26/1902	E2SE	32	10N	6W	PW	UT	DOG CREEK	BECK, JOHN M BECK, LOIS A
76G 51794 00	ACTV	USE	ST		06/01/1906	W2W2SW	28	11N	6W	LC	UT	DOG CREEK	USA (DEPT OF AGRICULTURE FOREST SERVICE)
76G 91808 00	ACTV	FILED	IR	2.46 CFS	03/23/1911	NWNWNE	16	10N	6W	PW	UT	DOG CREEK	SIEBEN LIVESTOCK CO
76G 91246 00	ACTV	USE	ST		06/01/1916	NWNW	4	9N	6W	PW	UT	DOG CREEK	MCINTOSH, WILLIAM L
76G 90874 00	ACTV	USE	ST		05/01/1940	NESE	32	10N	6W	PW	UT	DOG CREEK	GRAVELEY, CLIFFORD E
76G 108125 00	<b>WDRN</b>	<b>USE</b>	IR								UT	DOG CREEK	GRADY, PATRICIA A
76G 210637 00	ACTV	FILED	DM	10.00 GPM	06/30/1973	SWNWNE	27	8N	11W	PW		DOLUS CREEK	LABBE, ALLAN LABBE, RICHARD F
76G 90487 00	<b>WDRN</b>	<b>FILED</b>	IR									DOLUS LAKE	BECK GOLD CREEK RANCH LLC O CROSS LLC
76G 2037 00	ACTV	DECREE	IR	4.48 GPM	04/01/1883	NWSWNW	17	12N	17W	MS		DONOVAN CREEK	SMART, S NICOLE
76G 2040 00	ACTV	DECREE	ST		04/01/1883	NWSWNW	17	12N	17W	MS		DONOVAN CREEK	SMART, S NICOLE
76G 25751 00	ACTV	DECREE	DM	2.00 GPM	04/01/1883	NENWNW	17	12N	17W	MS		DONOVAN CREEK	WELLS, TOM M
76G 107573 00	ACTV	DECREE	IR	40.40 GPM	04/01/1883	NENWNW	17	12N	17W	MS		DONOVAN CREEK	MCKINLEY, RAY C

## DEPARTMENT OF NATURAL RESOURCES AND CONSERVATION

## PRELIMINARY

## CLARK FORK RIVER ABOVE BLACKFOOT RIVER (BASIN 76G)

## LIST OF CLAIMS BY SOURCE AND ENFORCEABLE PRIORITY DATE

TRIBUTARY VALUES: MP= Manmade Pit, NP=Natural Pit, SD=Secondary Diversion, SI=Subirrigation, SP=Spring, WS=Waste &amp; Seepage, UT=Unnamed Tributary

WATER RIGHT #	VERSION STATUS	HISTORICAL TYPE	USE	FLOW RATE	ENFORCEABLE PRIORITY DATE	POINT OF DIVERSION					TRIBUTARY	SOURCE NAME	OWNER NAME
						QTR	SEC	TWP	RGE	CNTY			
76G 107636 00	ACTV	DECREE	DM	27.00 GPM	04/01/1883	NESWNW	17	12N	17W	MS	DONOVAN CREEK	SWEARINGEN, JESSICA	
76G 126277 00	ACTV	DECREE	IR	13.50 GPM	04/01/1883	NENWNW	17	12N	17W	MS	DONOVAN CREEK	BRIANO, JOSIE S PHILLIPPI, TIMOTHY R	
76G 2036 00	ACTV	DECREE	IR	112.00 GPM	04/01/1887	NWSWNW	17	12N	17W	MS	DONOVAN CREEK	SMART, S NICOLE	
76G 2039 00	ACTV	DECREE	ST		04/01/1887	NWSWNW	17	12N	17W	MS	DONOVAN CREEK	SMART, S NICOLE	
76G 10183 00	ACTV	DECREE	IR	0.32 CFS	04/01/1887	NESENE	18	12N	17W	MS	DONOVAN CREEK	YELLOWSTONE PIPELINE CO	
76G 98861 00	ACTV	DECREE	IR	134.70 GPM	04/01/1887	NESENE	18	12N	17W	MS	DONOVAN CREEK	SMART, ERIC SMART, S NICOLE	
76G 120948 00	ACTV	DECREE	IR	34.00 GPM	04/01/1887	SWNE	18	12N	17W	MS	DONOVAN CREEK	BLACK, BRYAN T MCQUILLAN, SANDRA B	
76G 120949 00	ACTV	DECREE	FW	16.55 CFS	04/01/1887	NWNENE	18	12N	17W	MS	DONOVAN CREEK	BLACK, BRYAN T MCQUILLAN, SANDRA B	
76G 133536 00	ACTV	DECREE	IR	395.00 GPM	06/04/1907	NWNW	4	12N	17W	MS	DONOVAN CREEK	NEWELL, BOWEN	
						SWSE	4	12N	17W	MS			
76G 133537 00	ACTV	DECREE	IR	112.00 GPM	06/04/1907	NWNW	4	12N	17W	MS	DONOVAN CREEK	NEWELL, BOWEN	
						SWSE	4	12N	17W	MS			
76G 133538 00	ACTV	DECREE	ST		06/04/1907	SESWSW	4	12N	17W	MS	DONOVAN CREEK	NEWELL, BOWEN	
76G 133539 00	ACTV	DECREE	ST		06/04/1907	SESWSW	4	12N	17W	MS	DONOVAN CREEK	NEWELL, BOWEN	
76G 116725 00	ACTV	DECREE	IR	45.00 GPM	03/15/1911	SENW	8	12N	17W	MS	DONOVAN CREEK	HANSEN, SANDRA J	
						SENW	8	12N	17W	MS			
76G 120562 00	ACTV	DECREE	IR	251.40 GPM	03/15/1911	NESWNE	8	12N	17W	MS	DONOVAN CREEK	CARLSON, RONALD J HARRIS, JULIE M HARRIS, MICHELLE S HARRIS, WILLIAM E	
76G 2038 00	ACTV	DECREE	IR	260.30 GPM	04/01/1917	NWSWNW	17	12N	17W	MS	DONOVAN CREEK	SMART, S NICOLE	



DEPARTMENT OF NATURAL RESOURCES AND CONSERVATION

PRELIMINARY

CLARK FORK RIVER ABOVE BLACKFOOT RIVER (BASIN 76G)

LIST OF CLAIMS BY SOURCE AND ENFORCEABLE PRIORITY DATE

TRIBUTARY VALUES: MP= Manmade Pit, NP=Natural Pit, SD=Secondary Diversion, SI=Subirrigation, SP=Spring, WS=Waste & Seepage, UT=Unnamed Tributary

WATER RIGHT #	VERSION STATUS	HISTORICAL TYPE	USE	FLOW RATE	ENFORCEABLE PRIORITY DATE	POINT OF DIVERSION					TRIBUTARY	SOURCE NAME	OWNER NAME
						QTR	SEC	TWP	RGE	CNTY			
76G 2041 00	ACTV	DECREE	ST		04/01/1917	NWSWNW	17	12N	17W	MS		DONOVAN CREEK	SMART, S NICOLE
76G 120950 00	ACTV	DECREE	ST		04/05/1928	W2NENE	18	12N	17W	MS		DONOVAN CREEK	BLACK, BRYAN T MCQUILLAN, SANDRA B
76G 133152 00	ACTV	USE	DM	30.00 GPM	03/20/1969	NWSESW	8	12N	17W	MS		DONOVAN CREEK	CLARK, MARGARET MILLER, CORY
76G 210692 00	ACTV	DECREE	IR	1.13 CFS	06/30/1973	SWNESW	8	12N	17W	MS		DONOVAN CREEK	FLOWER, ARLA
76G 21991 00	<b>WDRN</b>	<b>DECREE</b>	IR									DONOVAN CREEK	WILSON, W STAN
76G 211907 00	<b>DISS</b>	<b>DECREE</b>	IR									DONOVAN CREEK	RAHMLOW, JANET C RAHMLOW, RICHARD W
-----													
76G 133541 00	ACTV	FILED	ST		01/12/1917	NESESE	5	12N	17W	MS	UT	DONOVAN CREEK	NEWELL, BOWEN
-----													
76G 50585 00	ACTV	USE	ST	0.01 CFS	10/03/1905	NENESW	18	10N	14W	GR		DOOLEY SPRING	USA (DEPT OF AGRICULTURE FOREST SERVICE)
-----													
76G 17143 00	ACTV	FILED	ST	1.00 CFS	05/13/1905	NWNWSE	32	11N	12W	GR		DRUMMOND TUNNEL SITE SPRING	STOVER, LILLIAN C
-----													
76G 17145 00	ACTV	FILED	DM	25.00 GPM	05/13/1905	NWNWSE	32	11N	12W	GR		DRUMMOND TUNNEL SITE SPRING	WILKINS, JOHN WILKINS, NANCY
-----													
76G 50834 00	ACTV	USE	ST		06/01/1874	SW	6	5N	8W	DL		DRY COTTONWOOD CREEK	USA (DEPT OF AGRICULTURE FOREST SERVICE)
-----													
76G 30130989	ACTV	USE	ST		06/01/1874	S2NESW	6	5N	8W	DL		DRY COTTONWOOD CREEK	2-BAR RANCH LIMITED PARTNERSHIP

## DEPARTMENT OF NATURAL RESOURCES AND CONSERVATION

## PRELIMINARY

## CLARK FORK RIVER ABOVE BLACKFOOT RIVER (BASIN 76G)

## LIST OF CLAIMS BY SOURCE AND ENFORCEABLE PRIORITY DATE

TRIBUTARY VALUES: MP= Manmade Pit, NP=Natural Pit, SD=Secondary Diversion, SI=Subirrigation, SP=Spring, WS=Waste & Seepage, UT=Unnamed Tributary

WATER RIGHT #	VERSION STATUS	HISTORICAL TYPE	USE	FLOW RATE	ENFORCEABLE PRIORITY DATE	POINT OF DIVERSION					TRIBUTARY	SOURCE NAME	OWNER NAME
						QTR	SEC	TWP	RGE	CNTY			
76G 40507 00	ACTV	FILED	IR	1.17 CFS	02/12/1883	SENWSW	28	6N	9W	DL	DRY COTTONWOOD CREEK	CADDELL, LARRY	
						SWSESE	28	6N	9W	DL		CADDELL, SUSAN A	
76G 103050 00	ACTV	FILED	MN	1.00 CFS	04/06/1891	N2NESE	1	5N	9W	DL	DRY COTTONWOOD CREEK	DUNCAN, GAIL D	
						SW	6	5N	8W	DL		LOWERY, REBECCA M	
76G 90558 00	ACTV	FILED	IR	1.17 CFS	03/18/1895	NESENW	34	6N	9W	DL	DRY COTTONWOOD CREEK	LOWERY, WILLIAM M	
						NWNWSE	34	6N	9W	DL		SAYERS, KEITH	
76G 30103776	ACTV	FILED	IR	5.49 CFS	06/04/1902	SENWSW	28	6N	9W	DL	DRY COTTONWOOD CREEK	WITT, BRIAN	
						SWSESE	28	6N	9W	DL		WITT, KATHLEEN	
76G 40508 00	ACTV	FILED	IR	1.51 CFS	06/04/1902	SENWSW	28	6N	9W	DL	DRY COTTONWOOD CREEK	3G'S MT RANCH LLC	
						SWSESE	28	6N	9W	DL		LAM MOUNTAIN RANCH LLC	
76G 30112717	ACTV	USE	ST		06/18/1906	SE	34	6N	9W	DL	DRY COTTONWOOD CREEK	ROGERS, DARRELL J	
													FORCELLA, STEFANIE A
76G 30112717	ACTV	USE	ST		06/18/1906	SE	34	6N	9W	DL	DRY COTTONWOOD CREEK	FORCELLA, TRACY L	
													CADDELL, LARRY
76G 30112717	ACTV	USE	ST		06/18/1906	SE	34	6N	9W	DL	DRY COTTONWOOD CREEK	CADDELL, SUSAN A	
													DUNCAN, GAIL D
76G 30112717	ACTV	USE	ST		06/18/1906	SE	34	6N	9W	DL	DRY COTTONWOOD CREEK	LOWERY, REBECCA M	
													LOWERY, WILLIAM M
76G 30112717	ACTV	USE	ST		06/18/1906	SE	34	6N	9W	DL	DRY COTTONWOOD CREEK	SAYERS, KEITH	
													WITT, BRIAN
76G 30112717	ACTV	USE	ST		06/18/1906	SE	34	6N	9W	DL	DRY COTTONWOOD CREEK	WITT, KATHLEEN	
													MONTANA STATE BOARD OF LAND COMMISSIONERS

WATER RIGHT #	VERSION STATUS	HISTORICAL TYPE	USE	FLOW RATE	ENFORCEABLE PRIORITY DATE	POINT OF DIVERSION					TRIBUTARY	SOURCE NAME	OWNER NAME
						QTR	SEC	SEC	TWP	RGE			
76G 40519 00	ACTV	USE	ST		06/01/1912		1	5N	9W	DL	DRY COTTONWOOD CREEK	3G'S MT RANCH LLC	
						NE	2	5N	9W	DL		FORCELLA, STEFANIE A	
						S2SW	35	6N	9W	DL		FORCELLA, TRACY L	
						S2	28	6N	9W	DL		LAM MOUNTAIN RANCH LLC	
						E2	29	6N	9W	DL			
	NENENE	33	6N	9W	DL								
76G 10679 00	ACTV	FILED	MN	400.00 GPM	06/12/1972		1	5N	9W	DL	DRY COTTONWOOD CREEK	3G'S MT RANCH LLC	
						N2	2	5N	9W	DL		LAM MOUNTAIN RANCH LLC	
							6	5N	8W	DL			
76G 92305 00	<b>WDRN</b>	<b>USE</b>	MN								DRY COTTONWOOD CREEK	WHITNEY, CLAUDE W WHITNEY, DARL G WHITNEY, DAVID L WHITNEY, HARLEY W WHITNEY, LOYD A WHITNEY, PEGGY R WHITNEY, VANCE L WHITNEY, WILLIAM L	
76G 92306 00	<b>WDRN</b>	<b>USE</b>	PG								DRY COTTONWOOD CREEK	WHITNEY, CLAUDE W WHITNEY, DARL G WHITNEY, DAVID L WHITNEY, HARLEY W WHITNEY, LOYD A WHITNEY, PEGGY R WHITNEY, VANCE L WHITNEY, WILLIAM L	
76G 215451 00	<b>WDRN</b>	<b>USE</b>	IR								DRY COTTONWOOD CREEK	MONTANA STATE BOARD OF LAND COMMISSIONERS	
76G 30103774	SEVR	FILED	IR	4.28 CFS							DRY COTTONWOOD CREEK	CLARK FORK COALITION	
76G 30103775	<b>DISS</b>	<b>FILED</b>	IR								DRY COTTONWOOD CREEK	CLARK FORK COALITION	
76G 30103777	<b>DISS</b>	<b>FILED</b>	IR								DRY COTTONWOOD CREEK	CLARK FORK COALITION	

DEPARTMENT OF NATURAL RESOURCES AND CONSERVATION

PRELIMINARY

CLARK FORK RIVER ABOVE BLACKFOOT RIVER (BASIN 76G)

LIST OF CLAIMS BY SOURCE AND ENFORCEABLE PRIORITY DATE

TRIBUTARY VALUES: MP= Manmade Pit, NP=Natural Pit, SD=Secondary Diversion, SI=Subirrigation, SP=Spring, WS=Waste & Seepage, UT=Unnamed Tributary

WATER RIGHT #	VERSION STATUS	HISTORICAL TYPE	USE	FLOW RATE	ENFORCEABLE PRIORITY DATE	POINT OF DIVERSION					TRIBUTARY	SOURCE NAME	OWNER NAME
						QTR	SEC	SEC	TWP	RGE			
76G 40518 00	ACTV	USE	ST		06/01/1912	SE	12	5N	9W	DL	UT	DRY COTTONWOOD CREEK	3G'S MT RANCH LLC
						SESWSW	35	6N	9W	DL			FORCELLA, STEFANIE A
						SW	12	5N	9W	DL			FORCELLA, TRACY L
						NE	11	5N	9W	DL			LAM MOUNTAIN RANCH LLC
						2	5N	9W	DL				
76G 92304 00	WDRN	USE	DM								UT	DRY COTTONWOOD CREEK	WHITNEY, CLAUDE W
													WHITNEY, DARL G
													WHITNEY, DAVID L
													WHITNEY, HARLEY W
													WHITNEY, LOYD A
													WHITNEY, PEGGY R
													WHITNEY, VANCE L
					WHITNEY, WILLIAM L								
76G 50834 00	ACTV	USE	ST		06/01/1874	NWSWSE	6	5N	8W	DL		DRY COTTONWOOD CREEK, NORTH FORK	USA (DEPT OF AGRICULTURE FOREST SERVICE)
						N2SE	6	5N	8W	DL			
							5	5N	8W	DL			
							4	5N	8W	DL			
							3	5N	8W	DL			

DEPARTMENT OF NATURAL RESOURCES AND CONSERVATION

PRELIMINARY

CLARK FORK RIVER ABOVE BLACKFOOT RIVER (BASIN 76G)

LIST OF CLAIMS BY SOURCE AND ENFORCEABLE PRIORITY DATE

TRIBUTARY VALUES: MP= Manmade Pit, NP=Natural Pit, SD=Secondary Diversion, SI=Subirrigation, SP=Spring, WS=Waste & Seepage, UT=Unnamed Tributary

WATER RIGHT #	VERSION STATUS	HISTORICAL TYPE	USE	FLOW RATE	ENFORCEABLE PRIORITY DATE	POINT OF DIVERSION					TRIBUTARY	SOURCE NAME	OWNER NAME
						QTR	SEC	TWP	RGE	CNTY			
76G 30130989	ACTV	USE	ST		06/01/1874	SESE	3	5N	8W	DL		DRY COTTONWOOD CREEK, NORTH FORK	2-BAR RANCH LIMITED PARTNERSHIP
						SWSE	3	5N	8W	DL			
						SESW	3	5N	8W	DL			
						NESWSW	3	5N	8W	DL			
						S2NWSW	3	5N	8W	DL			
						NESE	4	5N	8W	DL			
						N2NWSE	4	5N	8W	DL			
						S2NW	4	5N	8W	DL			
						S2NE	5	5N	8W	DL			
						NWSW	5	5N	8W	DL			
						NESE	6	5N	8W	DL			
						S2NWSE	6	5N	8W	DL			
76G 10679 00	ACTV	FILED	MN	400.00 GPM	06/12/1972	S2	3	5N	8W	DL		DRY COTTONWOOD CREEK, NORTH FORK	3G'S MT RANCH LLC
							4	5N	8W	DL			LAM MOUNTAIN RANCH LLC
							5	5N	8W	DL			
76G 50836 00	ACTV	USE	ST	0.01 CFS	06/01/1874	SWSWSW	2	5N	8W	DL	SP	DRY COTTONWOOD CREEK, NORTH FORK	USA (DEPT OF AGRICULTURE FOREST SERVICE)
76G 50837 00	ACTV	USE	ST		06/01/1874	SENWNW	5	5N	8W	DL	SP	DRY COTTONWOOD CREEK, NORTH FORK	USA (DEPT OF AGRICULTURE FOREST SERVICE)
76G 30131435	ACTV	USE	ST	30.00 GPM	06/01/1874	NWSWNE	10	5N	8W	DL	SP	DRY COTTONWOOD CREEK, NORTH FORK	2-BAR RANCH LIMITED PARTNERSHIP
76G 30131491	ACTV	USE	ST	30.00 GPM	06/01/1874	SENWNW	5	5N	8W	DL	SP	DRY COTTONWOOD CREEK, NORTH FORK	2-BAR RANCH LIMITED PARTNERSHIP

DEPARTMENT OF NATURAL RESOURCES AND CONSERVATION

PRELIMINARY

CLARK FORK RIVER ABOVE BLACKFOOT RIVER (BASIN 76G)

LIST OF CLAIMS BY SOURCE AND ENFORCEABLE PRIORITY DATE

TRIBUTARY VALUES: MP= Manmade Pit, NP=Natural Pit, SD=Secondary Diversion, SI=Subirrigation, SP=Spring, WS=Waste & Seepage, UT=Unnamed Tributary

WATER RIGHT #	VERSION STATUS	HISTORICAL TYPE	USE	FLOW RATE	ENFORCEABLE PRIORITY DATE	POINT OF DIVERSION					TRIBUTARY	SOURCE NAME	OWNER NAME
						QTR	SEC	TWP	RGE	CNTY			
76G 30131517	ACTV	USE	ST	30.00 GPM	06/01/1874	SWNE	6	5N	8W	DL	SP	DRY COTTONWOOD CREEK, NORTH FORK	2-BAR RANCH LIMITED PARTNERSHIP
76G 30130989	ACTV	USE	ST		06/01/1874	W2W2NW	4	5N	8W	DL	UT	DRY COTTONWOOD CREEK, NORTH FORK	2-BAR RANCH LIMITED PARTNERSHIP
						E2NW	5	5N	8W	DL		DRY COTTONWOOD CREEK, NORTH FORK	
						E2SWNE	4	5N	8W	DL		DRY COTTONWOOD CREEK, NORTH FORK	
						NENE	4	5N	8W	DL			
						SWNWNW	4	5N	8W	DL			
						E2NENE	5	5N	8W	DL			
76G 50842 00	ACTV	USE	ST		06/01/1874	S2S2	15	5N	8W	DL		DRY COTTONWOOD CREEK, SOUTH FORK	USA (DEPT OF AGRICULTURE FOREST SERVICE)
						SESWNE	16	5N	8W	DL		DRY COTTONWOOD CREEK, SOUTH FORK	
						SE	16	5N	8W	DL		DRY COTTONWOOD CREEK, SOUTH FORK	
76G 50843 00	ACTV	USE	ST		06/01/1874	N2NE	7	5N	8W	DL		DRY COTTONWOOD CREEK, SOUTH FORK	USA (DEPT OF AGRICULTURE FOREST SERVICE)
						SWSE	6	5N	8W	DL		DRY COTTONWOOD CREEK, SOUTH FORK	
76G 30131277	ACTV	USE	ST		06/01/1874	SESESE	15	5N	8W	DL		DRY COTTONWOOD CREEK, SOUTH FORK	2-BAR RANCH LIMITED PARTNERSHIP
						SWSW	15	5N	8W	DL		DRY COTTONWOOD CREEK, SOUTH FORK	
						NESE	16	5N	8W	DL		DRY COTTONWOOD CREEK, SOUTH FORK	
						W2NENE	7	5N	8W	DL			
						SWSE	6	5N	8W	DL			
76G 91828 00	ACTV	FILED	IR	2.50 CFS	11/14/1929	NWNENE	17	5N	8W	DL		DRY COTTONWOOD CREEK, SOUTH FORK	BIELENBERG THORSRUD, CLAUDIA TRUST
						NWSESW	8	5N	8W	DL		DRY COTTONWOOD CREEK, SOUTH FORK	DRY COTTONWOOD CREEK LLC
													SANDY, ALAN
													THORSRUD, LLOYD
76G 10679 00	ACTV	FILED	MN	400.00 GPM	06/12/1972	E2	7	5N	8W	DL		DRY COTTONWOOD CREEK, SOUTH FORK	3G'S MT RANCH LLC
												DRY COTTONWOOD CREEK, SOUTH FORK	LAM MOUNTAIN RANCH LLC

DEPARTMENT OF NATURAL RESOURCES AND CONSERVATION

PRELIMINARY

CLARK FORK RIVER ABOVE BLACKFOOT RIVER (BASIN 76G)

LIST OF CLAIMS BY SOURCE AND ENFORCEABLE PRIORITY DATE

TRIBUTARY VALUES: MP= Manmade Pit, NP=Natural Pit, SD=Secondary Diversion, SI=Subirrigation, SP=Spring, WS=Waste & Seepage, UT=Unnamed Tributary

WATER RIGHT #	VERSION STATUS	HISTORICAL TYPE	USE	FLOW RATE	ENFORCEABLE PRIORITY DATE	POINT OF DIVERSION					TRIBUTARY	SOURCE NAME	OWNER NAME
						QTR	SEC	TWP	RGE	CNTY			
76G 50838 00	ACTV	USE	ST	0.01 CFS	06/01/1874	SWNESW	10	5N	8W	DL	SP	DRY COTTONWOOD CREEK, SOUTH FORK	USA (DEPT OF AGRICULTURE FOREST SERVICE)
76G 50839 00	ACTV	USE	ST	0.01 CFS	06/01/1874	SWNWNE	9	5N	8W	DL	SP	DRY COTTONWOOD CREEK, SOUTH FORK	USA (DEPT OF AGRICULTURE FOREST SERVICE)
76G 50840 00	ACTV	USE	ST	0.01 CFS	06/01/1874	NWNESE	8	5N	8W	DL	SP	DRY COTTONWOOD CREEK, SOUTH FORK	USA (DEPT OF AGRICULTURE FOREST SERVICE)
76G 50841 00	ACTV	USE	ST	0.01 CFS	06/01/1874	NWSESW	4	5N	8W	DL	SP	DRY COTTONWOOD CREEK, SOUTH FORK	USA (DEPT OF AGRICULTURE FOREST SERVICE)
76G 50848 00	ACTV	USE	ST	0.01 CFS	06/01/1874	SWNE	18	5N	8W	DL	SP	DRY COTTONWOOD CREEK, SOUTH FORK	USA (DEPT OF AGRICULTURE FOREST SERVICE)
76G 30131444	ACTV	USE	ST	30.00 GPM	06/01/1874	NWNENE	9	5N	8W	DL	SP	DRY COTTONWOOD CREEK, SOUTH FORK	2-BAR RANCH LIMITED PARTNERSHIP
76G 30131445	ACTV	USE	ST	30.00 GPM	06/01/1874	SESWNW	9	5N	8W	DL	SP	DRY COTTONWOOD CREEK, SOUTH FORK	2-BAR RANCH LIMITED PARTNERSHIP
76G 30131453	ACTV	USE	ST	30.00 GPM	06/01/1874	NESESW	4	5N	8W	DL	SP	DRY COTTONWOOD CREEK, SOUTH FORK	2-BAR RANCH LIMITED PARTNERSHIP
76G 50843 00	ACTV	USE	ST		06/01/1874	SWNE	7	5N	8W	DL	UT	DRY COTTONWOOD CREEK, SOUTH FORK	USA (DEPT OF AGRICULTURE FOREST SERVICE)
						W2SE	7	5N	8W	DL			
						W2NE	18	5N	8W	DL			
76G 50844 00	ACTV	USE	ST		06/01/1874	N2	8	5N	8W	DL	UT	DRY COTTONWOOD CREEK, SOUTH FORK	USA (DEPT OF AGRICULTURE FOREST SERVICE)
						N2	9	5N	8W	DL			
						SWNWNW	10	5N	8W	DL			

TRIBUTARY VALUES: MP= Manmade Pit, NP=Natural Pit, SD=Secondary Diversion, SI=Subirrigation, SP=Spring, WS=Waste & Seepage, UT=Unnamed Tributary

WATER RIGHT #	VERSION STATUS	HISTORICAL TYPE	USE	FLOW RATE	ENFORCEABLE PRIORITY DATE	POINT OF DIVERSION					TRIBUTARY	SOURCE NAME	OWNER NAME
						QTR	SEC	TWP	RGE	CNTY			
76G 50845 00	ACTV	USE	ST		06/01/1874	SW	16	5N	8W	DL	UT	DRY COTTONWOOD CREEK, SOUTH FORK	USA (DEPT OF AGRICULTURE FOREST SERVICE)
76G 50846 00	ACTV	USE	ST		06/01/1874	SE	8	5N	8W	DL	UT	DRY COTTONWOOD CREEK, SOUTH FORK	USA (DEPT OF AGRICULTURE FOREST SERVICE)
						W2	10	5N	8W	DL			
76G 50847 00	ACTV	USE	ST		06/01/1874	N2N2NW	15	5N	8W	DL	UT	DRY COTTONWOOD CREEK, SOUTH FORK	USA (DEPT OF AGRICULTURE FOREST SERVICE)
						S2S2	10	5N	8W	DL			
76G 30131223	ACTV	USE	ST		06/01/1874	NENW	9	5N	8W	DL	UT	DRY COTTONWOOD CREEK, SOUTH FORK	2-BAR RANCH LIMITED PARTNERSHIP
						NWNW	9	5N	8W	DL			
						NENE	8	5N	8W	DL			
						NWNE	8	5N	8W	DL			
						NENW	8	5N	8W	DL			
						NWNW	8	5N	8W	DL			
76G 30131277	ACTV	USE	ST		06/01/1874	NWNENE	22	5N	8W	DL	UT	DRY COTTONWOOD CREEK, SOUTH FORK	2-BAR RANCH LIMITED PARTNERSHIP
76G 91296 00	ACTV	USE	DM	15.00 GPM	12/31/1924	N2S2	21	5N	8W	DL	UT	DRY COTTONWOOD CREEK, SOUTH FORK	BRUCE, JOHN R
						N2	21	5N	8W	DL			
76G 160238 00	ACTV	USE	ST		12/31/1924	E2NW	21	5N	8W	DL	UT	DRY COTTONWOOD CREEK, SOUTH FORK	ROWE, RANDOLPH
						NENWSW	21	5N	8W	DL			TELLER, CARIE A
						W2SENE	21	5N	8W	DL			TELLER, ROBERT BRIAN
						S2NWNE	21	5N	8W	DL			
						NWNESE	21	5N	8W	DL			
76G 160239 00	ACTV	USE	RC	40.00 GPM	12/31/1924	NWNENW	21	5N	8W	DL	UT	DRY COTTONWOOD CREEK, SOUTH FORK	BRUCE, JOHN R
76G 91828 00	ACTV	FILED	IR	2.50 CFS	11/14/1929	SENESE	17	5N	8W	DL	UT	DRY COTTONWOOD CREEK, SOUTH FORK	BIELBERG THORSRUD, CLAUDIA TRUST
						NWNWSE	17	5N	8W	DL			DRY COTTONWOOD CREEK LLC
						SENESE	17	5N	8W	DL			SANDY, ALAN
						SENESE	17	5N	8W	DL			THORSRUD, LLOYD



DEPARTMENT OF NATURAL RESOURCES AND CONSERVATION

PRELIMINARY

CLARK FORK RIVER ABOVE BLACKFOOT RIVER (BASIN 76G)

LIST OF CLAIMS BY SOURCE AND ENFORCEABLE PRIORITY DATE

TRIBUTARY VALUES: MP= Manmade Pit, NP=Natural Pit, SD=Secondary Diversion, SI=Subirrigation, SP=Spring, WS=Waste & Seepage, UT=Unnamed Tributary

WATER RIGHT #	VERSION STATUS	HISTORICAL TYPE	USE	FLOW RATE	ENFORCEABLE PRIORITY DATE	POINT OF DIVERSION					TRIBUTARY	SOURCE NAME	OWNER NAME
						QTR	SEC	TWP	RGE	CNTY			
76G 51767 00	ACTV	USE	ST		06/01/1906	NESWSE	35	11N	7W	PW	UT	DRY FORK	USA (DEPT OF AGRICULTURE FOREST SERVICE)
76G 91608 00	ACTV	USE	ST		12/31/1882	W2	2	8N	10W	PW		DRY GULCH	ROCK CREEK CATTLE CO LTD
						W2SW	35	9N	10W	PW			
						NWNW	11	8N	10W	PW			
76G 30102808	ACTV	USE	ST		10/09/1911	E2SW	25	9N	11W	PW		DRY GULCH	BECK GOLD CREEK RANCH LLC
						E2NW	25	9N	11W	PW			
						E2SW	24	9N	11W	PW			
						W2NE	24	9N	11W	PW			
						SWSE	13	9N	11W	PW			
						NWSE	25	9N	11W	PW			
						SWNE	25	9N	11W	PW			
76G 19946 00	ACTV	USE	IR		05/01/1923	SWSENW	29	3N	9W	SB	DRY GULCH	ERICKSON, LINDA R ERICKSON, WALTER J	
76G 98317 00	ACTV	USE	ST		12/31/1956	W2	29	3N	9W	SB	DRY GULCH	ERICKSON, LINDA R ERICKSON, WALTER J	
76G 30113006	ACTV	USE	ST		06/30/1973	W2	2	11N	15W	GR		DRY GULCH	MONTANA STATE BOARD OF LAND COMMISSIONERS
						W2	36	12N	15W	GR			
76G 215344 00	ACTV	USE	IR	85.00 GPM	06/30/1973	NWNWNE	21	11N	15W	GR		DRY GULCH	MONTANA STATE BOARD OF LAND COMMISSIONERS
76G 50727 00	ACTV	USE	ST	0.01 CFS	10/03/1905	SENESE	30	3N	9W	SB	SP	DRY GULCH	USA (DEPT OF AGRICULTURE FOREST SERVICE)
76G 92094 00	ACTV	FILED	IR	2.43 CFS	06/28/1919	SWSWSE	18	8N	10W	PW	SP	DRY GULCH	MONTANA, STATE OF DEPT OF CORRECTIONS
76G 115717 00	ACTV	USE	ST		06/01/1938	NWSESE	35	12N	15W	GR	SP	DRY GULCH	EBK INVESTMENTS LLC
76G 210593 00	ACTV	USE	ST		12/31/1882	N2S2	35	9N	10W	PW	UT	DRY GULCH	ROCK CREEK CATTLE CO LTD

DEPARTMENT OF NATURAL RESOURCES AND CONSERVATION

PRELIMINARY

CLARK FORK RIVER ABOVE BLACKFOOT RIVER (BASIN 76G)

LIST OF CLAIMS BY SOURCE AND ENFORCEABLE PRIORITY DATE

TRIBUTARY VALUES: MP= Manmade Pit, NP=Natural Pit, SD=Secondary Diversion, SI=Subirrigation, SP=Spring, WS=Waste & Seepage, UT=Unnamed Tributary

WATER RIGHT #	VERSION STATUS	HISTORICAL TYPE	USE	FLOW RATE	ENFORCEABLE PRIORITY DATE	POINT OF DIVERSION					TRIBUTARY	SOURCE NAME	OWNER NAME
						QTR	SEC	TWP	RGE	CNTY			
76G 210594 00	ACTV	USE	ST		12/31/1882	W2NW	11	8N	10W	PW	UT	DRY GULCH	BAILY FINANCIAL GROUP LP ROCK CREEK CATTLE CO LTD
76G 210595 00	ACTV	USE	ST		12/31/1882	W2SWNE	11	8N	10W	PW	UT	DRY GULCH	ROCK CREEK CATTLE CO LTD
76G 210596 00	ACTV	USE	ST		12/31/1882	N2 W2SESW	11 2	8N	10W	PW	UT	DRY GULCH	PARK, ANTHONY J & DEBORAH L TRUST ROCK CREEK CATTLE CO LTD
76G 210597 00	ACTV	USE	ST		12/31/1882	N2S2	2	8N	10W	PW	UT	DRY GULCH	ERNST, JOHN ERNST, NICOLE ROCK CREEK CATTLE CO LTD RUNNELS, DAVID G
76G 210598 00	ACTV	USE	ST		12/31/1882	N2S2	2	8N	10W	PW	UT	DRY GULCH	ROCK CREEK CATTLE CO LTD
76G 30133443	ACTV	USE	ST		05/07/1904	N2SW	1	11N	15W	GR	UT	DRY GULCH	WEAVER FAMILY LLLP
76G 21992 00	ACTV	DECREE	DM	1.25 CFS	05/02/1907	NESESE	5	12N	17W	MS		DUNCAN SPRING	NEWELL, BOWEN
76G 21993 00	ACTV	DECREE	ST	1.25 CFS	05/02/1907	NESESE	5	12N	17W	MS		DUNCAN SPRING	NEWELL, BOWEN
76G 133535 00	ACTV	DECREE	IR	1.25 CFS	05/02/1907	NESESE	5	12N	17W	MS		DUNCAN SPRING	NEWELL, BOWEN
76G 133540 00	ACTV	DECREE	ST		05/02/1907	SESWSE	5	12N	17W	MS		DUNCAN SPRING	NEWELL, BOWEN
76G 92011 00	ACTV	USE	ST		06/20/1894	NENENW	31	10N	11W	PW	SP	DUNKELBERG CREEK	ANGELO, AMADEO F
76G 91978 00	ACTV	DECREE	IR	3.00 CFS	12/31/1873	NENESW SWSESE SESESE SESWSW SWNENE	36 10 35 30 36	10N	12W	GR		DUNKLEBERG CREEK	ANGELO, AMADEO F

## DEPARTMENT OF NATURAL RESOURCES AND CONSERVATION

## PRELIMINARY

## CLARK FORK RIVER ABOVE BLACKFOOT RIVER (BASIN 76G)

## LIST OF CLAIMS BY SOURCE AND ENFORCEABLE PRIORITY DATE

TRIBUTARY VALUES: MP= Manmade Pit, NP=Natural Pit, SD=Secondary Diversion, SI=Subirrigation, SP=Spring, WS=Waste & Seepage, UT=Unnamed Tributary

WATER RIGHT #	VERSION STATUS	HISTORICAL TYPE	USE	FLOW RATE	ENFORCEABLE PRIORITY DATE	POINT OF DIVERSION					TRIBUTARY	SOURCE NAME	OWNER NAME
						QTR	SEC	TWP	RGE	CNTY			
76G 92016 00	ACTV	DECREE	ST		12/31/1873	SW	24	10N	12W	GR	DUNKLEBERG CREEK	ANGELO, AMADEO F	
						W2W2	30	10N	11W	PW			
						NWNWNW	31	10N	11W	PW			
						SW	14	10N	12W	GR			
						N2	23	10N	12W	GR			
						N2N2	25	10N	12W	GR			
						NE	36	10N	12W	GR			
E2SESE	35	10N	12W	GR									
76G 214689 00	ACTV	DECREE	ST		12/31/1873	W2	36	10N	12W	GR	DUNKLEBERG CREEK	MONTANA STATE BOARD OF LAND COMMISSIONERS	
76G 50598 00	ACTV	USE	ST		06/01/1874	E2	15	9N	12W	GR	DUNKLEBERG CREEK	USA (DEPT OF AGRICULTURE FOREST SERVICE)	
						E2	22	9N	12W	GR			
						NE	27	9N	12W	GR			
76G 50594 00	ACTV	USE	ST	0.01 CFS	06/01/1874	NWNWNE	15	9N	12W	GR	SP	DUNKLEBERG CREEK	USA (DEPT OF AGRICULTURE FOREST SERVICE)
76G 50596 00	ACTV	USE	ST	0.01 CFS	06/01/1874	NESWNW	27	9N	12W	GR	SP	DUNKLEBERG CREEK	USA (DEPT OF AGRICULTURE FOREST SERVICE)
76G 50597 00	ACTV	USE	ST	44.88 GPM	06/01/1874	SWSENW	15	9N	12W	PW	SP	DUNKLEBERG CREEK	USA (DEPT OF AGRICULTURE FOREST SERVICE)
76G 92013 00	ACTV	USE	ST		01/11/1921	SWNWSE	2	9N	12W	GR	SP	DUNKLEBERG CREEK	BENDER, ROBERT E
76G 107695 00	ACTV	USE	DM	5.00 GPM	12/31/1921	NWSWNE	14	9N	12W	GR	SP	DUNKLEBERG CREEK	HIGGINS, DENNIS L HIGGINS, LAURIE L
76G 91988 00	ACTV	USE	ST		01/01/1962	NENWSW	7	9N	11W	PW	SP	DUNKLEBERG CREEK	ANGELO, AMADEO F
76G 92002 00	ACTV	USE	ST		01/01/1962	SWSWNW	35	10N	12W	GR	SP	DUNKLEBERG CREEK	ANGELO, AMADEO F
76G 30107599	ACTV	FILED	ST	1.05 GPM	12/17/1963	SESESENE	3	9N	12W	GR	SP	DUNKLEBERG CREEK	WILLIAM DINGWALL CO
76G 91979 00	ACTV	USE	ST		12/31/1870	W2	30	10N	11W	PW	UT	DUNKLEBERG CREEK	ANGELO, AMADEO F
						W2	31	10N	11W	PW			

DEPARTMENT OF NATURAL RESOURCES AND CONSERVATION

PRELIMINARY

CLARK FORK RIVER ABOVE BLACKFOOT RIVER (BASIN 76G)

LIST OF CLAIMS BY SOURCE AND ENFORCEABLE PRIORITY DATE

TRIBUTARY VALUES: MP= Manmade Pit, NP=Natural Pit, SD=Secondary Diversion, SI=Subirrigation, SP=Spring, WS=Waste & Seepage, UT=Unnamed Tributary

WATER RIGHT #	VERSION STATUS	HISTORICAL TYPE	USE	FLOW RATE	ENFORCEABLE PRIORITY DATE	POINT OF DIVERSION					TRIBUTARY	SOURCE NAME	OWNER NAME
						QTR	SEC	TWP	RGE	CNTY			
76G 96668 00	ACTV	USE	ST		12/31/1870	W2	7	9N	11W	PW	UT	DUNKLEBERG CREEK	ANGELO, AMADEO F
						W2	6	9N	11W	PW			
						SW	31	10N	11W	PW			
76G 96669 00	ACTV	USE	ST		12/31/1870	E2	1	9N	12W	GR	UT	DUNKLEBERG CREEK	ANGELO, AMADEO F
						E2	12	9N	12W	GR			
						W2SW	31	10N	12W	GR			
76G 50595 00	ACTV	USE	ST	0.01 CFS	01/01/1960	NESWSE	27	9N	12W	GR		DURRAND SPRING	USA (DEPT OF AGRICULTURE FOREST SERVICE)
76G 126453 00	ACTV	DECREE	IR	6.25 CFS	05/01/1880	SWSWNW	22	5N	10W	DL		DUTCHMAN CREEK	BRAD ANDERSON FARM LP
76G 32427 00	ACTV	DECREE	IR	1.00 CFS	07/01/1880	SWSWNW	22	5N	10W	DL		DUTCHMAN CREEK	MONTANA STATE BOARD OF LAND COMMISSIONERS
						NESESE	16	5N	10W	DL			
76G 36151 00	ACTV	DECREE	IR	5.25 CFS	07/01/1880	SWSWNW	22	5N	10W	DL		DUTCHMAN CREEK	JOHNSON, LINDA M
76G 91213 00	ACTV	DECREE	ST		05/15/1881	SESESE	31	5N	10W	DL		DUTCHMAN CREEK	BRAD ANDERSON FARM LP
													BUCK, DAVID A
													HEGGELUND, THOMAS M
76G 32361 00	WDRN	DECREE	IR									DUTCHMAN CREEK	UELAND RANCHES INC
76G 126582 00	WDRN	DECREE	IR									DUTCHMAN CREEK	BRAD ANDERSON FARM LP
													CROW, DEANE L
76G 126603 00	WDRN	DECREE	IR									DUTCHMAN CREEK	BRAD ANDERSON FARM LP
76G 126613 00	WDRN	DECREE	IR									DUTCHMAN CREEK	BRAD ANDERSON FARM LP
76G 52670 00	ACTV	USE	ST		10/03/1905	E2E2SW	34	3N	10W	SB		EDWARDS CREEK	USA (DEPT OF AGRICULTURE FOREST SERVICE)
						NENENW	3	2N	10W	SB			
						W2W2NE	3	2N	10W	SB			
						SE	3	2N	10W	SB			

**DEPARTMENT OF NATURAL RESOURCES AND CONSERVATION**

**PRELIMINARY**

**CLARK FORK RIVER ABOVE BLACKFOOT RIVER (BASIN 76G)**

**LIST OF CLAIMS BY SOURCE AND ENFORCEABLE PRIORITY DATE**

TRIBUTARY VALUES: MP= Manmade Pit, NP=Natural Pit, SD=Secondary Diversion, SI=Subirrigation, SP=Spring, WS=Waste & Seepage, UT=Unnamed Tributary

WATER RIGHT #	VERSION STATUS	HISTORICAL TYPE	USE	FLOW RATE	ENFORCEABLE PRIORITY DATE	POINT OF DIVERSION					TRIBUTARY	SOURCE NAME	OWNER NAME
						QTR	SEC	TWP	RGE	CNTY			
76G 30104569	ACTV	USE	ST		12/31/1867	W2NWNW	21	11N	12W	GR		EDWARDS GULCH	MT RANCH INVESTMENTS 1 LLC
76G 1785 00	ACTV	DECREE	DM	35.90 GPM	04/30/1872		31	11N	12W	GR		EDWARDS GULCH	LAWRENCE, THOMAS
76G 15405 00	ACTV	DECREE	IR	35.90 GPM	04/30/1872	SWSWSW	29	11N	12W	GR		EDWARDS GULCH	OBERWEISER, JAMES J OBERWEISER, JODI
76G 26915 00	ACTV	DECREE	IR	35.90 GPM	04/30/1872	SENWSW	29	11N	12W	GR		EDWARDS GULCH	DAGEL, KEITH D DAGEL, MARY JANE
76G 107578 00	ACTV	DECREE	IR	67.32 GPM	04/30/1872	SWSWSW	29	11N	12W	GR		EDWARDS GULCH	LEEPER, GAIL J LEEPER, MIKE
76G 1753 00	ACTV	DECREE	IR	67.32 GPM	05/20/1884	NWSWSW	29	11N	12W	GR		EDWARDS GULCH	SCHAFFER, HELEN SCHAFFER, RICHARD
76G 17144 00	ACTV	DECREE	ST		04/30/1905	E2E2	20	11N	12W	GR		EDWARDS GULCH	MT RANCH INVESTMENTS 1 LLC
76G 139406 00	ACTV	USE	IR	40.00 GPM	12/31/1910	SENESE	20	11N	12W	GR		EDWARDS GULCH	CLAWSON, WUNONIA B
76G 652 00	ACTV	USE	IR	20.00 GPM	05/01/1958	NENENE	31	11N	12W	GR		EDWARDS GULCH	COLLINS, ARTHUR E COLLINS, AUDREY KM
-----													
76G 30104570	ACTV	USE	ST	10.00 GPM	12/31/1867	SWNESENW	21	11N	12W	GR	SP	EDWARDS GULCH	MT RANCH INVESTMENTS 1 LLC
76G 30104571	ACTV	USE	ST	3.00 GPM	12/31/1867	NWSW	21	11N	12W	GR	SP	EDWARDS GULCH	MT RANCH INVESTMENTS 1 LLC
76G 30104572	ACTV	USE	ST	5.00 GPM	12/31/1867	NWSW	21	11N	12W	GR	SP	EDWARDS GULCH	MT RANCH INVESTMENTS 1 LLC
76G 133203 00	ACTV	FILED	DM	20.00 GPM	10/05/1939	SENESE	20	11N	12W	GR	SP	EDWARDS GULCH	ROEHL, JERREDEEN A
76G 139405 00	ACTV	FILED	DM	14.00 GPM	10/05/1939	SENESE	20	11N	12W	GR	SP	EDWARDS GULCH	CLAWSON, WUNONIA B
76G 30138402	ACTV	FILED	ST	5.00 GPM	12/16/1963	NENENW	28	11N	12W	GR	SP	EDWARDS GULCH	MT RANCH INVESTMENTS 1 LLC
-----													
76G 21931 00	ACTV	USE	ST		04/15/1945	SWNESW	16	11N	12W	GR	UT	EDWARDS GULCH	MONTANA STATE BOARD OF LAND COMMISSIONERS
-----													

DEPARTMENT OF NATURAL RESOURCES AND CONSERVATION

PRELIMINARY

CLARK FORK RIVER ABOVE BLACKFOOT RIVER (BASIN 76G)

LIST OF CLAIMS BY SOURCE AND ENFORCEABLE PRIORITY DATE

TRIBUTARY VALUES: MP= Manmade Pit, NP=Natural Pit, SD=Secondary Diversion, SI=Subirrigation, SP=Spring, WS=Waste & Seepage, UT=Unnamed Tributary

WATER RIGHT #	VERSION STATUS	HISTORICAL TYPE	USE	FLOW RATE	ENFORCEABLE PRIORITY DATE	POINT OF DIVERSION					TRIBUTARY	SOURCE NAME	OWNER NAME
						QTR	SEC	TWP	RGE	CNTY			
76G 211450 00	ACTV	USE	ST			W2	21	11N	12W	GR		EDWARDS GULCH CREEK	MT RANCH INVESTMENTS 1 LLC
76G 211450 00	ACTV	USE	ST			NW	21	11N	12W	GR	UT	EDWARDS GULCH CREEK	MT RANCH INVESTMENTS 1 LLC
76G 52652 00	ACTV	USE	ST		10/03/1905		17	10N	15W	GR		EIGHTMILE CREEK	USA (DEPT OF AGRICULTURE FOREST SERVICE)
							23	10N	15W	GR			
							24	10N	15W	GR			
							20	10N	15W	GR			
							21	10N	15W	GR			
							22	10N	15W	GR			
							19	10N	15W	GR			
							16	10N	15W	GR			
76G 50584 00	ACTV	USE	ST	0.01 CFS	10/03/1905	SESWSW	19	10N	15W	GR	SP	EIGHTMILE CREEK	USA (DEPT OF AGRICULTURE FOREST SERVICE)
76G 30144493	ACTV	USE	ST		08/06/1930	N2NWSW	1	3N	11W	DL		ELK CREEK	MONTANA, STATE OF DEPT OF FISH WILDLIFE & PARKS
						S2SENEW	1	3N	11W	DL			
						SESWNW	1	3N	11W	DL			
						SWSWNE	1	3N	11W	DL			
						NENESE	2	3N	11W	DL			
						SENESE	2	3N	11W	DL			
						NWSE	2	3N	11W	DL			
						N2SESW	2	3N	11W	DL			
						N2SWSW	2	3N	11W	DL			
						S2NESE	2	3N	11W	DL			
76G 179311 00	ACTV	USE	DM	30.00 GPM	12/31/1879	NW	16	3N	7W	SB	SP	ELK PARK CANYON CREEK	ONEILL, JOHN F
76G 94190 00	ACTV	USE	ST		05/01/1907	NWSWSW	3	3N	7W	JE	SP	ELK PARK CANYON CREEK	CREATIVE COWGIRLS LLC

DEPARTMENT OF NATURAL RESOURCES AND CONSERVATION

PRELIMINARY

CLARK FORK RIVER ABOVE BLACKFOOT RIVER (BASIN 76G)

LIST OF CLAIMS BY SOURCE AND ENFORCEABLE PRIORITY DATE

TRIBUTARY VALUES: MP= Manmade Pit, NP=Natural Pit, SD=Secondary Diversion, SI=Subirrigation, SP=Spring, WS=Waste & Seepage, UT=Unnamed Tributary

WATER RIGHT #	VERSION STATUS	HISTORICAL TYPE	USE	FLOW RATE	ENFORCEABLE PRIORITY DATE	POINT OF DIVERSION					TRIBUTARY	SOURCE NAME	OWNER NAME
						QTR	SEC	TWP	RGE	CNTY			
76G 94191 00	ACTV	USE	ST		05/01/1907	SENWSW	3	3N	7W	JE	SP	ELK PARK CANYON CREEK	CREATIVE COWGIRLS LLC
76G 30113167	ACTV	USE	ST		03/09/1908	W2SW	16	11N	11W	PW		ELK SWAMP CREEK	MONTANA STATE BOARD OF LAND COMMISSIONERS
76G 115739 00	ACTV	USE	ST		01/04/1943	E2SENW	21	11N	11W	PW		ELK SWAMP CREEK	KIRK, DAVID D
						SWNWNW	27	11N	11W	PW			
						W2E2	21	11N	11W	PW			
						SESE	21	11N	11W	PW			
76G 30130442	ACTV	USE	ST		12/31/1871	SWSWSW	1	9N	7W	PW		ELLISTON CREEK	HALL, MARGARET J REICHERT, TROY J
76G 141216 00	ACTV	FILED	IN	58.34 GPM	08/01/1883	NWSW	1	9N	7W	PW		ELLISTON CREEK	BNSF RAILWAY CO
76G 49592 00	ACTV	FILED	MN	394.94 GPM	09/10/1888	NENESW	14	9N	7W	PW		ELLISTON CREEK	MARKIN, GEORGE P TRUST
76G 91933 00	ACTV	FILED	IR	34.00 GPM	05/25/1891	SWSWSW	1	9N	7W	PW		ELLISTON CREEK	THERRIAULT, ARLENE K THERRIAULT, HAROLD E
76G 51848 00	ACTV	USE	ST		06/01/1906	NWNWNW	12	9N	7W	PW		ELLISTON CREEK	USA (DEPT OF AGRICULTURE FOREST SERVICE)
						NE	11	9N	7W	PW			
						W2NWSE	11	9N	7W	PW			
						NESW	11	9N	7W	PW			
76G 51850 00	ACTV	USE	ST		06/01/1906	SWNWNW	23	9N	7W	PW		ELLISTON CREEK	USA (DEPT OF AGRICULTURE FOREST SERVICE)
						E2	22	9N	7W	PW			
						NE	27	9N	7W	PW			
76G 126406 00	ACTV	USE	IR	15.00 GPM	06/30/1922	SWSWSW	1	9N	7W	PW		ELLISTON CREEK	PIERCE, NANCY B PIERCE, WILLIAM B
76G 49594 00	ACTV	USE	IR	188.50 GPM	12/31/1939	SWSESW	14	9N	7W	PW		ELLISTON CREEK	MARKIN, GEORGE P TRUST
						NENENW	23	9N	7W	PW			
76G 91755 00	ACTV	USE	IR	4.60 CFS	05/01/1945	NWNWSW	1	9N	7W	PW		ELLISTON CREEK	BECK, JOHN M BECK, LOIS A

DEPARTMENT OF NATURAL RESOURCES AND CONSERVATION

PRELIMINARY

CLARK FORK RIVER ABOVE BLACKFOOT RIVER (BASIN 76G)

LIST OF CLAIMS BY SOURCE AND ENFORCEABLE PRIORITY DATE

TRIBUTARY VALUES: MP= Manmade Pit, NP=Natural Pit, SD=Secondary Diversion, SI=Subirrigation, SP=Spring, WS=Waste & Seepage, UT=Unnamed Tributary

WATER RIGHT #	VERSION STATUS	HISTORICAL TYPE	USE	FLOW RATE	ENFORCEABLE PRIORITY DATE	POINT OF DIVERSION					TRIBUTARY	SOURCE NAME	OWNER NAME
						QTR	SEC	TWP	RGE	CNTY			
76G 91947 00	ACTV	USE	IR	10.00 GPM	05/01/1959	NWSW	1	9N	7W	PW		ELLISTON CREEK	PATTON, ROBERTA THOMPSON, ALLEN THOMPSON, R A
76G 90717 00	ACTV	USE	IR	7.99 GPM	05/01/1960	SESENE	2	9N	7W	PW		ELLISTON CREEK	HERRINGTON, MATTHEW HERRINGTON, SABRINA
76G 214750 00	ACTV	USE	LG	15.00 GPM	06/30/1973	SWSWNW	1	9N	7W	PW		ELLISTON CREEK	DRNJEVIC, DUZZIE D
76G 30130420	ACTV	USE	DM	10.00 GPM	12/31/1871	SWSWSW	1	9N	7W	PW	SP	ELLISTON CREEK	HALL, MARGARET J REICHERT, TROY J
76G 51856 00	ACTV	USE	ST	25.00 GPM	06/01/1906	NWSENE	11	9N	7W	PW	SP	ELLISTON CREEK	USA (DEPT OF AGRICULTURE FOREST SERVICE)
76G 30124639	ACTV	USE	DM	10.00 GPM	06/01/1910	NWSWSW	1	9N	7W	PW	SP	ELLISTON CREEK	TERRIAULT, ARLENE K TERRIAULT, HAROLD E
76G 91771 00	ACTV	FILED	MN	94.25 GPM	07/23/1887	SWNESE	23	9N	7W	PW	UT	ELLISTON CREEK	BECK, JOHN M BECK, LOIS A
76G 91773 00	ACTV	FILED	ST		07/27/1887	W2NESE	23	9N	7W	PW	UT	ELLISTON CREEK	BECK, JOHN M BECK, LOIS A
						SESENE	14	9N	7W	PW			
						SESENE	14	9N	7W	PW			
						SESENE	14	9N	7W	PW			
						SESENE	14	9N	7W	PW			
76G 49590 00	ACTV	USE	DM	10.00 GPM	12/31/1955	SESENE	14	9N	7W	PW	UT	ELLISTON CREEK	MARKIN, GEORGE P TRUST
76G 49591 00	ACTV	USE	MN	224.40 GPM	06/10/1964	SESENE	14	9N	7W	PW	UT	ELLISTON CREEK	MARKIN, GEORGE P TRUST
76G 51851 00	ACTV	USE	ST		06/01/1906	SESENE	14	9N	7W	PW		ELLISTON CREEK, EAST FORK	USA (DEPT OF AGRICULTURE FOREST SERVICE)
76G 49593 00	ACTV	USE	IR	85.00 GPM	12/31/1949	SESENE	14	9N	7W	PW	UT	ELLISTON CREEK, EAST FORK	MARKIN, GEORGE P TRUST



## DEPARTMENT OF NATURAL RESOURCES AND CONSERVATION

## PRELIMINARY

## CLARK FORK RIVER ABOVE BLACKFOOT RIVER (BASIN 76G)

## LIST OF CLAIMS BY SOURCE AND ENFORCEABLE PRIORITY DATE

TRIBUTARY VALUES: MP= Manmade Pit, NP=Natural Pit, SD=Secondary Diversion, SI=Subirrigation, SP=Spring, WS=Waste & Seepage, UT=Unnamed Tributary

WATER RIGHT #	VERSION STATUS	HISTORICAL TYPE	USE	FLOW RATE	ENFORCEABLE PRIORITY DATE	POINT OF DIVERSION					TRIBUTARY	SOURCE NAME	OWNER NAME
						QTR	SEC	SEC	TWP	RGE			
76G 90976 00	ACTV	USE	DM	5.00 GPM	08/31/1939	NWNWSW	28	5N	11W	DL	SP	ENGLISH GULCH	HANSEN, BRIAN R HANSEN, DAVID S HANSEN, RONALD W HANSEN, WILLIAM G HOLDEN, SUZANNE P
76G 28695 00	ACTV	FILED	IR	390.46 GPM	12/27/1963	NWNWSW	6	10N	7W	PW		EUREKA GULCH	HUGO, ANGELA M HUGO, ROBERT D WARD, CRAIG WARD, DEBBIE
76G 97477 00	ACTV	USE	MN	140.00 GPM	06/26/1955	S2NWNW	11	11N	7W	LC		FAITH GULCH	MURDOCK, GARY J
76G 107886 00	ACTV	FILED	ST	50.00 GPM	05/14/1932	SESENE	32	12N	14W	GR	SP	FELAN GULCH	JOHNSON, DAVID D JOHNSON, DAWN M
76G 107887 00	ACTV	FILED	DM	10.00 GPM	05/14/1932	SESENE	32	12N	14W	GR	SP	FELAN GULCH	JOHNSON, DAVID D JOHNSON, DAWN M
76G 30133350	ACTV	USE	ST		10/19/1922	S2	32	12N	14W	GR	UT	FELAN GULCH	WEAVER FAMILY LLLP
76G 17060 00	ACTV	DECREE	MC	2.00 CFS	05/15/1871	NESESW	5	4N	11W	DL		FIFER GULCH	ANACONDA-DEER LODGE CITY-COUNTY
76G 17059 00	ACTV	DECREE	MC	2.50 CFS	02/23/1888	NESESW	5	4N	11W	DL		FIFER GULCH	ANACONDA-DEER LODGE CITY-COUNTY

DEPARTMENT OF NATURAL RESOURCES AND CONSERVATION

PRELIMINARY

CLARK FORK RIVER ABOVE BLACKFOOT RIVER (BASIN 76G)

LIST OF CLAIMS BY SOURCE AND ENFORCEABLE PRIORITY DATE

TRIBUTARY VALUES: MP= Manmade Pit, NP=Natural Pit, SD=Secondary Diversion, SI=Subirrigation, SP=Spring, WS=Waste & Seepage, UT=Unnamed Tributary

WATER RIGHT #	VERSION STATUS	HISTORICAL TYPE	USE	FLOW RATE	ENFORCEABLE PRIORITY DATE	POINT OF DIVERSION					TRIBUTARY	SOURCE NAME	OWNER NAME
						QTR	SEC	TWP	RGE	CNTY			
76G 30144437	ACTV	USE	ST		01/17/1929	NWSE	12	4N	12W	DL		FIFER GULCH	MONTANA, STATE OF DEPT OF FISH WILDLIFE & PARKS
						E2SESW	12	4N	12W	DL			
						SWSESW	12	4N	12W	DL			
						NWSWSE	12	4N	12W	DL			
						NWNENW	13	4N	12W	DL			
						E2NWNW	13	4N	12W	DL			
						SWNW	13	4N	12W	DL			
						NENESE	14	4N	12W	DL			
SESENE	14	4N	12W	DL									
76G 90646 00	ACTV	FILED	DM	26.93 GPM	06/29/1973	SWSESW	33	5N	11W	DL		FIFER GULCH	WARNER, NEAL WARNER, SHANNON
76G 126557 00	<b>WDRN</b>	<b>DECREE</b>	IR									FIFER GULCH	UELAND RANCHES INC
76G 126561 00	<b>WDRN</b>	<b>DECREE</b>	IR									FIFER GULCH	UELAND RANCHES INC
76G 126596 00	<b>WDRN</b>	<b>DECREE</b>	IR									FIFER GULCH	BRAD ANDERSON FARM LP
76G 126598 00	<b>WDRN</b>	<b>DECREE</b>	IR									FIFER GULCH	BRAD ANDERSON FARM LP
76G 3641 00	ACTV	FILED	IR	40.00 GPM	12/31/1946	NWNWNW	17	4N	11W	DL	SP	FIFER GULCH	KESLER, DARENE D KESLER, DAVID O
76G 3642 00	ACTV	FILED	ST		12/31/1946	NWNWNW	17	4N	11W	DL	SP	FIFER GULCH	KESLER, DARENE D KESLER, DAVID O
76G 23998 00	ACTV	FILED	MN	62.83 GPM	07/19/1869	NWNESE	3	12N	14W	GR		FIRST CHANCE GULCH	CHARLTON, LUKE A GARNET MINING CORP

DEPARTMENT OF NATURAL RESOURCES AND CONSERVATION

PRELIMINARY

CLARK FORK RIVER ABOVE BLACKFOOT RIVER (BASIN 76G)

LIST OF CLAIMS BY SOURCE AND ENFORCEABLE PRIORITY DATE

TRIBUTARY VALUES: MP= Manmade Pit, NP=Natural Pit, SD=Secondary Diversion, SI=Subirrigation, SP=Spring, WS=Waste & Seepage, UT=Unnamed Tributary

WATER RIGHT #	VERSION STATUS	HISTORICAL TYPE	USE	FLOW RATE	ENFORCEABLE PRIORITY DATE	POINT OF DIVERSION					TRIBUTARY	SOURCE NAME	OWNER NAME
						QTR	SEC	TWP	RGE	CNTY			
76G 126286 00	ACTV	USE	MN	125.00 GPM	08/18/1869	W2	10	12N	14W	GR		FIRST CHANCE GULCH	MACE, GINA M MACE, KIRK D MACE, MARK A MACE, MIRIAM E MACE, ORVAL E MACE, RONDA J WATKINS, JUNE WATKINS, WILBUR
76G 30141243	ACTV	USE	ST		03/16/1938	N2SE	3	12N	14W	GR		FIRST CHANCE GULCH	USA (DEPT OF INTERIOR BUREAU OF LAND MGMT)
						SESESW	3	12N	14W	GR			
						SWSWSE	3	12N	14W	GR			
						NENW	10	12N	14W	GR			
						SESW	10	12N	14W	GR			
						SWNW	10	12N	14W	GR			
						NWSW	10	12N	14W	GR			
76G 82262 00	ACTV	USE	ST	1.80 GPM	12/31/1858	SENE	3	12N	14W	GR	SP	FIRST CHANCE GULCH	USA (DEPT OF INTERIOR BUREAU OF LAND MGMT)
76G 31030 00	ACTV	USE	DM	1.00 GPM	12/31/1911	SESWNE	3	12N	14W	GR	SP	FIRST CHANCE GULCH	WAHLIN DUBLIN GULCH LLC
76G 82261 00	ACTV	RESERVED	WI	1.80 GPM	04/17/1926	SENE	3	12N	14W	GR	SP	FIRST CHANCE GULCH	USA (DEPT OF INTERIOR BUREAU OF LAND MGMT)
76G 82259 00	ACTV	USE	WI	0.50 GPM	06/28/1934	NWNE	3	12N	14W	GR	SP	FIRST CHANCE GULCH	USA (DEPT OF INTERIOR BUREAU OF LAND MGMT)
76G 215001 00	ACTV	USE	IS	10.00 GPM	06/30/1973	SESWNE	3	12N	14W	GR	SP	FIRST CHANCE GULCH	USA (DEPT OF INTERIOR BUREAU OF LAND MGMT)
76G 82260 00	ACTV	USE	ST	224.00 GPM	12/31/1858	NWNE	3	12N	14W	GR	UT	FIRST CHANCE GULCH	USA (DEPT OF INTERIOR BUREAU OF LAND MGMT)
76G 82255 00	WDRN	RESERVED	WI								UT	FIRST CHANCE GULCH	USA (DEPT OF INTERIOR BUREAU OF LAND MGMT)
76G 82256 00	WDRN	USE	ST								UT	FIRST CHANCE GULCH	USA (DEPT OF INTERIOR BUREAU OF LAND MGMT)

DEPARTMENT OF NATURAL RESOURCES AND CONSERVATION

PRELIMINARY

CLARK FORK RIVER ABOVE BLACKFOOT RIVER (BASIN 76G)

LIST OF CLAIMS BY SOURCE AND ENFORCEABLE PRIORITY DATE

TRIBUTARY VALUES: MP= Manmade Pit, NP=Natural Pit, SD=Secondary Diversion, SI=Subirrigation, SP=Spring, WS=Waste & Seepage, UT=Unnamed Tributary

WATER RIGHT #	VERSION STATUS	HISTORICAL TYPE	USE	FLOW RATE	ENFORCEABLE PRIORITY DATE	POINT OF DIVERSION QTR SEC	SEC	TWP	RGE	CNTY	TRIBUTARY	SOURCE NAME	OWNER NAME
76G 82257 00	WDRN	RESERVED	WI								UT	FIRST CHANCE GULCH	USA (DEPT OF INTERIOR BUREAU OF LAND MGMT)
76G 82258 00	WDRN	USE	ST								UT	FIRST CHANCE GULCH	USA (DEPT OF INTERIOR BUREAU OF LAND MGMT)
76G 126462 00	WDRN	FILED	IR									FISH LAKE	ARCO ENVIRONMENTAL REMEDIATION LLC UELAND RANCHES INC
76G 126467 00	WDRN	FILED	IR									FISH LAKE	UELAND RANCHES INC
76G 126676 00	WDRN	FILED	IR									FISH LAKE	BRAD ANDERSON FARM LP
76G 126691 00	WDRN	FILED	IR									FISH LAKE	BRAD ANDERSON FARM LP
76G 91196 00	ACTV	DECREE	IR	2.50 CFS	06/01/1916	SWSE	16	6N	10W	PW		FISHER LAKE	BRAD ANDERSON FARM LP DIAZ, RAOUL F DIAZ, THERESA M
76G 90705 00	ACTV	FILED	ST		05/25/1898	E2	15	4N	9W	SB		FLINT CREEK	CRADDOCK RANCH LLC
						N2NE	32	4N	9W	SB			
						E2	22	4N	9W	SB			
						NWNW	14	4N	9W	SB			
						E2SESE	28	4N	9W	SB			
76G 30129977	ACTV	USE	ST		12/11/1916		27	4N	9W	SB		FLINT CREEK	TELLER, CARIE ANN TELLER, ROBERT BRIAN
76G 90703 00	ACTV	USE	IR	67.00 GPM	12/06/1920	NWSENE	22	4N	9W	SB		FLINT CREEK	CRADDOCK RANCH LLC
76G 90704 00	ACTV	USE	ST		12/06/1920	E2	22	4N	9W	SB		FLINT CREEK	CRADDOCK RANCH LLC
76G 90708 00	ACTV	FILED	IR	3.03 CFS	02/01/1934	SENWNW	33	4N	9W	SB		FLINT CREEK	CRADDOCK RANCH LLC
76G 30129987	ACTV	USE	ST		06/14/1956	NENENW	22	4N	9W	SB		FLINT CREEK	BRAD ANDERSON FARM LP
						S2	15	4N	9W	SB			
76G 91858 00	ACTV	USE	ST		12/31/1880	SESW	31	4N	9W	SB	SP	FLINT CREEK	SPANGLER RANCH LLC
76G 91859 00	ACTV	USE	ST		12/31/1880	SESW	31	4N	9W	SB	SP	FLINT CREEK	SPANGLER RANCH LLC

DEPARTMENT OF NATURAL RESOURCES AND CONSERVATION

PRELIMINARY

CLARK FORK RIVER ABOVE BLACKFOOT RIVER (BASIN 76G)

LIST OF CLAIMS BY SOURCE AND ENFORCEABLE PRIORITY DATE

TRIBUTARY VALUES: MP= Manmade Pit, NP=Natural Pit, SD=Secondary Diversion, SI=Subirrigation, SP=Spring, WS=Waste & Seepage, UT=Unnamed Tributary

WATER RIGHT #	VERSION STATUS	HISTORICAL TYPE	USE	FLOW RATE	ENFORCEABLE PRIORITY DATE	POINT OF DIVERSION					TRIBUTARY	SOURCE NAME	OWNER NAME
						QTR	SEC	TWP	RGE	CNTY			
76G 91860 00	ACTV	USE	ST		12/31/1880	SESW	31	4N	9W	SB	SP	FLINT CREEK	SPANGLER RANCH LLC
76G 90706 00	ACTV	FILED	IR	85.00 GPM	05/25/1898	NENWNE	15	4N	9W	SB	UT	FLINT CREEK	CRADDOCK RANCH LLC
76G 90707 00	ACTV	FILED	IR	171.00 GPM	05/25/1898	SESENE	15	4N	9W	SB	UT	FLINT CREEK	CRADDOCK RANCH LLC
76G 30129980	ACTV	USE	ST		04/27/1915		23	4N	9W	SB	UT	FLINT CREEK	BRAD ANDERSON FARM LP
76G 30129981	ACTV	USE	ST		04/27/1915	N2NWNW	23	4N	9W	SB	UT	FLINT CREEK	BRAD ANDERSON FARM LP
76G 30129948	ACTV	USE	ST		12/21/1918	S2SW	18	4N	9W	SB	UT	FLINT CREEK	BRAD ANDERSON FARM LP
						S2SESE	18	4N	9W	SB			
						SESESE	18	4N	9W	SB			
76G 30129951	ACTV	USE	ST		12/21/1918	N2S2	18	4N	9W	SB	UT	FLINT CREEK	BRAD ANDERSON FARM LP
						SE	13	4N	9W	SB			
76G 30129973	ACTV	USE	ST		09/25/1920		20	4N	9W	SB	UT	FLINT CREEK	BRAD ANDERSON FARM LP
						N2	21	4N	9W	SB			
76G 90430 00	ACTV	FILED	IR	170.54 GPM	11/05/1901	NWNWSE	5	4N	8W	SB		FLUME GULCH	BALENTINE, FLOYD CAM BALENTINE, MISTY BALENTINE, SUSAN
76G 92251 00	ACTV	DECREE	IR	336.60 GPM	04/15/1902	NWNWNE	5	4N	8W	SB		FLUME GULCH	BALENTINE, FLOYD CAM BALENTINE, MISTY BALENTINE, SUSAN CASAGRANDA, SCOTT HARLIN, MINDY HARRISON, LISA NORTON, CATHIE NORTON, WILLIAM E PECK, HOLLY
76G 50769 00	ACTV	USE	ST		04/12/1906	SE	20	5N	8W	SB		FLUME GULCH	USA (DEPT OF AGRICULTURE FOREST SERVICE)

**DEPARTMENT OF NATURAL RESOURCES AND CONSERVATION**

**PRELIMINARY**

**CLARK FORK RIVER ABOVE BLACKFOOT RIVER (BASIN 76G)**

**LIST OF CLAIMS BY SOURCE AND ENFORCEABLE PRIORITY DATE**

TRIBUTARY VALUES: MP= Manmade Pit, NP=Natural Pit, SD=Secondary Diversion, SI=Subirrigation, SP=Spring, WS=Waste & Seepage, UT=Unnamed Tributary

WATER RIGHT #	VERSION STATUS	HISTORICAL TYPE	USE	FLOW RATE	ENFORCEABLE PRIORITY DATE	POINT OF DIVERSION					TRIBUTARY	SOURCE NAME	OWNER NAME
						QTR	SEC	TWP	RGE	CNTY			
76G 52678 00	ACTV	USE	ST		04/12/1906		32	5N	8W	SB		FLUME GULCH	USA (DEPT OF AGRICULTURE FOREST SERVICE)
76G 51864 00	ACTV	USE	ST		06/01/1906	S2	28	9N	6W	PW		FLUME GULCH	USA (DEPT OF AGRICULTURE FOREST SERVICE)
						NE	33	9N	6W	PW			
							34	9N	6W	PW			
76G 15311 00	ACTV	FILED	IR	134.64 GPM	08/10/1910	SWSESE	29	9N	6W	PW		FLUME GULCH	HORNE, DALE E HORNE, JANET E
76G 15313 00	ACTV	USE	ST		08/10/1910	E2SWSE	29	9N	6W	PW		FLUME GULCH	HORNE, DALE E HORNE, JANET E
76G 124799 00	ACTV	USE	IR	336.60 GPM	05/15/1923	SWNWSW	29	5N	8W	SB		FLUME GULCH	MOE, REUBEN & ELSIE LIVING TRUST
						NESENW	29	5N	8W	SB			
76G 90426 00	ACTV	FILED	IR	372.50 GPM	05/25/1944	NESENE	32	9N	6W	PW		FLUME GULCH	THOMAS, WILLIAM P
76G 45318 00	ACTV	FILED	IR	112.00 GPM	05/25/1944	SESE	29	9N	6W	PW		FLUME GULCH	DARFLER FAMILY LLC
76G 50775 00	ACTV	USE	ST	0.01 CFS	04/12/1906	SWNESW	20	5N	8W	SB	SP	FLUME GULCH	USA (DEPT OF AGRICULTURE FOREST SERVICE)
76G 50776 00	ACTV	USE	ST	0.01 CFS	04/12/1906	SENESE	30	5N	8W	SB	SP	FLUME GULCH	USA (DEPT OF AGRICULTURE FOREST SERVICE)
76G 50770 00	ACTV	USE	ST		04/12/1906	SW	20	5N	8W	SB	UT	FLUME GULCH	USA (DEPT OF AGRICULTURE FOREST SERVICE)
76G 50772 00	ACTV	USE	ST		04/12/1906	S2S2	30	5N	8W	SB	UT	FLUME GULCH	USA (DEPT OF AGRICULTURE FOREST SERVICE)

DEPARTMENT OF NATURAL RESOURCES AND CONSERVATION

PRELIMINARY

CLARK FORK RIVER ABOVE BLACKFOOT RIVER (BASIN 76G)

LIST OF CLAIMS BY SOURCE AND ENFORCEABLE PRIORITY DATE

TRIBUTARY VALUES: MP= Manmade Pit, NP=Natural Pit, SD=Secondary Diversion, SI=Subirrigation, SP=Spring, WS=Waste & Seepage, UT=Unnamed Tributary

WATER RIGHT #	VERSION STATUS	HISTORICAL TYPE	USE	FLOW RATE	ENFORCEABLE PRIORITY DATE	POINT OF DIVERSION					TRIBUTARY	SOURCE NAME	OWNER NAME
						QTR	SEC	SEC	TWP	RGE			
76G 91169 00	ACTV	USE	IR	60.00 GPM	05/20/1862	SESESE	20	5N	12W	DL		FOSTER CREEK	BEATTY, CHERYL S BEATTY, TIMOTHY M BRUCE, ANDREW J BRUCE, BRIAN BRUCE, MARGARET CRIST, KEVIN D FROST, KORI B FROST, RODNEY E KEYS, PAULA LESCANTZ, JOHNATHON R OLEARY, ERIC J WOOLBRIGHT, PAULA C WOOLBRIGHT, STEVEN J
76G 126573 00	SEVR	FILED	IR	18.75 CFS	11/20/1897							FOSTER CREEK	ARCO ENVIRONMENTAL REMEDIATION LLC
76G 126472 00	SEVR	FILED	IR	16.49 CFS	02/08/1898						SD	FOSTER CREEK	ARCO ENVIRONMENTAL REMEDIATION LLC
76G 126499 00	SEVR	FILED	IR	28.13 CFS	02/08/1898						SD	FOSTER CREEK	ARCO ENVIRONMENTAL REMEDIATION LLC
76G 126680 00	ACTV	FILED	IR	9.38 CFS	02/08/1898	SESESE	31	5N	10W	DL		FOSTER CREEK	BUTTE-SILVER BOW COUNTY
76G 113653 00	ACTV	USE	IR	31.42 GPM	12/31/1918	NENENE	29	5N	12W	DL		FOSTER CREEK	MA&T 401 K PROFIT SHARING PLAN OLEARY, ERIC J
76G 127541 00	ACTV	USE	IR	1.36 CFS	07/29/1919	NWNWSE	8	5N	12W	DL		FOSTER CREEK	STORKE, CHARLES STORKE, MELVA
76G 49576 00	ACTV	FILED	IR	112.20 GPM	06/29/1973	NESWSE	20	5N	12W	DL		FOSTER CREEK	MCKENNEY, DENNIS ALLEN
76G 126655 00	WDRN	FILED	IR									FOSTER CREEK	BUTTE-SILVER BOW COUNTY
76G 126656 00	WDRN	FILED	IR									FOSTER CREEK	BUTTE-SILVER BOW COUNTY

-----

DEPARTMENT OF NATURAL RESOURCES AND CONSERVATION

PRELIMINARY

CLARK FORK RIVER ABOVE BLACKFOOT RIVER (BASIN 76G)

LIST OF CLAIMS BY SOURCE AND ENFORCEABLE PRIORITY DATE

TRIBUTARY VALUES: MP= Manmade Pit, NP=Natural Pit, SD=Secondary Diversion, SI=Subirrigation, SP=Spring, WS=Waste & Seepage, UT=Unnamed Tributary

WATER RIGHT #	VERSION STATUS	HISTORICAL TYPE	USE	FLOW RATE	ENFORCEABLE PRIORITY DATE	POINT OF DIVERSION					TRIBUTARY	SOURCE NAME	OWNER NAME
						QTR	SEC	TWP	RGE	CNTY			
76G 50684 00	ACTV	USE	RC	90.00 GPM	01/01/1939	SWNESE	5	5N	12W	DL	SP	FOSTER CREEK	USA (DEPT OF AGRICULTURE FOREST SERVICE)
76G 50658 00	DISS	USE	DM								SP	FOSTER CREEK	USA (DEPT OF AGRICULTURE FOREST SERVICE)
76G 50662 00	DISS	USE	IR								SP	FOSTER CREEK	USA (DEPT OF AGRICULTURE FOREST SERVICE)
76G 30073135	ACTV	USE	ST		06/30/1876	S2NWNE	27	8N	9W	PW		FRED BURR CREEK	SANCTUARY CATTLE RANCH LLC
						NENW	27	8N	9W	PW			
76G 91605 00	ACTV	USE	ST		12/31/1882	S2	21	8N	8W	PW		FRED BURR CREEK	MONTANA, STATE OF DEPT OF FISH WILDLIFE & PARKS
76G 91147 00	ACTV	USE	IR	8.00 CFS	12/31/1905	NENWSE	21	8N	9W	PW		FRED BURR CREEK	KOHR'S & MANNING DITCH CO
76G 51897 00	ACTV	USE	ST		06/01/1906	S2	19	8N	7W	PW		FRED BURR CREEK	USA (DEPT OF AGRICULTURE FOREST SERVICE)
76G 132359 00	ACTV	USE	ST	3.00 CFS	01/01/1919	SWSWSW	30	8N	8W	PW		FRED BURR CREEK	MCQUEARY LIMITED PARTNERSHIP
						S2	30	8N	8W	PW			
						N2	29	8N	8W	PW			
						SWNWSE	30	8N	8W	PW			
76G 90399 00	ACTV	USE	ST		06/15/1927	S2S2	24	8N	8W	PW		FRED BURR CREEK	APPLEGATE, WILLIAM J
						NWNE	26	8N	8W	PW			APPLEGATE, WILLIAM MICHAEL
76G 30131797	ACTV	USE	ST		12/31/1963	NWSE	22	8N	8W	PW		FRED BURR CREEK	SMITH, JASON F
						NESW	22	8N	8W	PW			SMITH, SUZANNE L
76G 32475 00	ACTV	DECREE	IR	1.25 CFS	12/31/1965	SWNENW	27	8N	9W	PW		FRED BURR CREEK	HEANEY, TAMMY OLSEN
						SENWSE	21	8N	9W	PW			OLSEN RIVERSIDE RANCH LLC
						NENWSE	21	8N	9W	PW			OLSEN, LARS L
													OLSEN, MARY ANN



DEPARTMENT OF NATURAL RESOURCES AND CONSERVATION

PRELIMINARY

CLARK FORK RIVER ABOVE BLACKFOOT RIVER (BASIN 76G)

LIST OF CLAIMS BY SOURCE AND ENFORCEABLE PRIORITY DATE

TRIBUTARY VALUES: MP= Manmade Pit, NP=Natural Pit, SD=Secondary Diversion, SI=Subirrigation, SP=Spring, WS=Waste & Seepage, UT=Unnamed Tributary

WATER RIGHT #	VERSION STATUS	HISTORICAL TYPE	USE	FLOW RATE	ENFORCEABLE PRIORITY DATE	POINT OF DIVERSION					TRIBUTARY	SOURCE NAME	OWNER NAME
						QTR	SEC	TWP	RGE	CNTY			
76G 32477 00	ACTV	DECREE	ST		12/31/1965	SWNENW	27	8N	9W	PW		FRED BURR CREEK	HEANEY, TAMMY OLSEN OLSEN RIVERSIDE RANCH LLC OLSEN, LARS L OLSEN, MARY ANN
						E2NWSE	21	8N	9W	PW			
76G 132360 00	WDRN	FILED	IR									FRED BURR CREEK	MCQUEARY LIMITED PARTNERSHIP
76G 211474 00	DISS	DECREE	IR									FRED BURR CREEK	BECK, ANDREW A BECK, DONALD W
76G 50884 00	ACTV	USE	ST	4.49 GPM	01/01/1874	SWSENE	34	8N	8W	PW	SP	FRED BURR CREEK	USA (DEPT OF AGRICULTURE FOREST SERVICE)
76G 91603 00	ACTV	USE	ST		12/31/1882	N2SESW	15	8N	8W	PW	SP	FRED BURR CREEK	MONTANA, STATE OF DEPT OF FISH WILDLIFE & PARKS
76G 132354 00	ACTV	USE	DM	15.00 GPM	01/01/1919	NWSWSE	30	8N	8W	PW	SP	FRED BURR CREEK	MCQUEARY LIMITED PARTNERSHIP
76G 30131796	ACTV	USE	ST		12/31/1925	SWSWNW	23	8N	8W	PW	SP	FRED BURR CREEK	SMITH, JASON F SMITH, SUZANNE L
76G 91347 00	ACTV	USE	ST	4.60 GPM	03/12/1936	NENWSW	26	8N	8W	PW	SP	FRED BURR CREEK	SANCTUARY CATTLE RANCH LLC
76G 40990 00	ACTV	USE	ST		12/31/1882		21	8N	8W	PW	UT	FRED BURR CREEK	MONTANA, STATE OF DEPT OF FISH WILDLIFE & PARKS
76G 30112712	ACTV	USE	ST		06/18/1906	N2N2NE	32	8N	8W	PW	UT	FRED BURR CREEK	MONTANA STATE BOARD OF LAND COMMISSIONERS
76G 132358 00	ACTV	USE	ST		01/01/1919	S2	27	8N	8W	PW	UT	FRED BURR CREEK	MCQUEARY LIMITED PARTNERSHIP
						S2	28	8N	8W	PW			
						SW	29	8N	8W	PW			
76G 30131797	ACTV	USE	ST		12/31/1963	SENE	22	8N	8W	PW	UT	FRED BURR CREEK	SMITH, JASON F SMITH, SUZANNE L
						NESW	22	8N	8W	PW			

DEPARTMENT OF NATURAL RESOURCES AND CONSERVATION

PRELIMINARY

CLARK FORK RIVER ABOVE BLACKFOOT RIVER (BASIN 76G)

LIST OF CLAIMS BY SOURCE AND ENFORCEABLE PRIORITY DATE

TRIBUTARY VALUES: MP= Manmade Pit, NP=Natural Pit, SD=Secondary Diversion, SI=Subirrigation, SP=Spring, WS=Waste & Seepage, UT=Unnamed Tributary

WATER RIGHT #	VERSION STATUS	HISTORICAL TYPE	USE	FLOW RATE	ENFORCEABLE PRIORITY DATE	POINT OF DIVERSION					TRIBUTARY	SOURCE NAME	OWNER NAME
						QTR	SEC	TWP	RGE	CNTY			
76G 34402 00	ACTV	USE	IR	2.50 CFS	09/01/1956	W2	35	8N	9W	PW	WS	FRED BURR CREEK	CARTEN CREEK PARTNERSHIP DIPPOLD, CLAUDIA J DIPPOLD, LAYNE D DIPPOLD, MARTIN J DIPPOLD, MARTIN W MCQUEARY, DAN A
76G 32441 00	ACTV	USE	ST		03/01/1905	NESWNW	29	2N	7W	SB	SP	FREEMAN CANYON	ONEILL, DANIEL J ONEILL, HELEN M
76G 32442 00	ACTV	USE	ST		03/01/1905	NESE	30	2N	7W	SB	SP	FREEMAN CANYON	ONEILL, DANIEL J ONEILL, HELEN M
76G 32443 00	ACTV	USE	ST		03/01/1905	NWSW	29	2N	7W	SB	SP	FREEMAN CANYON	ONEILL, DANIEL J ONEILL, HELEN M
76G 32444 00	ACTV	USE	ST		03/01/1905	SWSE	30	2N	7W	SB	SP	FREEMAN CANYON	ONEILL, DANIEL J ONEILL, HELEN M
76G 32440 00	ACTV	USE	ST		10/13/1909	SWNWNW	29	2N	7W	SB	SP	FREEMAN CANYON	O'NEILL, SHEILA M
76G 91277 00	ACTV	USE	ST		03/14/1917	SWNWNE	30	2N	7W	SB	SP	FREEMAN CANYON	MILANOVICH, PHILIP J
76G 91279 00	ACTV	USE	ST		03/14/1917	SEWNE	30	2N	7W	SB	SP	FREEMAN CANYON	MILANOVICH, PHILIP J
76G 91280 00	ACTV	USE	ST		03/14/1917	SWNE	30	2N	7W	SB	SP	FREEMAN CANYON	MILANOVICH, PHILIP J
76G 91276 00	ACTV	USE	ST		03/14/1917	NWNWNE	30	2N	7W	SB	UT	FREEMAN CANYON	MILANOVICH, PHILIP J
76G 91278 00	ACTV	USE	ST		03/14/1917	NWNWNE	30	2N	7W	SB	UT	FREEMAN CANYON	MILANOVICH, PHILIP J
76G 40991 00	ACTV	USE	ST		12/31/1882	NE	7	8N	8W	PW		FREEZEOUT CREEK	MONTANA, STATE OF DEPT OF FISH WILDLIFE & PARKS
76G 40995 00	ACTV	USE	ST		12/31/1882	S2S2NE	7	8N	8W	PW		FREEZEOUT CREEK	MONTANA, STATE OF DEPT OF FISH WILDLIFE & PARKS

DEPARTMENT OF NATURAL RESOURCES AND CONSERVATION

PRELIMINARY

CLARK FORK RIVER ABOVE BLACKFOOT RIVER (BASIN 76G)

LIST OF CLAIMS BY SOURCE AND ENFORCEABLE PRIORITY DATE

TRIBUTARY VALUES: MP= Manmade Pit, NP=Natural Pit, SD=Secondary Diversion, SI=Subirrigation, SP=Spring, WS=Waste & Seepage, UT=Unnamed Tributary

WATER RIGHT #	VERSION STATUS	HISTORICAL TYPE	USE	FLOW RATE	ENFORCEABLE PRIORITY DATE	POINT OF DIVERSION					TRIBUTARY	SOURCE NAME	OWNER NAME
						QTR	SEC	TWP	RGE	CNTY			
76G 91606 00	ACTV	USE	ST		12/31/1882		7	8N	8W	PW		FREEZEOUT CREEK	MONTANA, STATE OF DEPT OF FISH WILDLIFE & PARKS
76G 90609 00	ACTV	FILED	ST		08/16/1893	N2N2NW	15	8N	9W	PW		FREEZEOUT CREEK	BENSON, FRED D
76G 90617 00	ACTV	FILED	IR	3.79 CFS	08/16/1893	NENENW	15	8N	9W	PW		FREEZEOUT CREEK	BENSON, FRED D
76G 91011 00	ACTV	FILED	ST		08/16/1893	S2S2	12	8N	9W	PW		FREEZEOUT CREEK	CROSSROADS WINERY LP JOHNSON, DAVID
76G 91012 00	ACTV	FILED	ST		08/16/1893	NENENW	15	8N	9W	PW		FREEZEOUT CREEK	JOHNSON, DAVID
76G 91021 00	ACTV	FILED	IR	5.00 CFS	08/16/1893	SWSWSE	10	8N	9W	PW		FREEZEOUT CREEK	JOHNSON, DAVID
76G 91308 00	ACTV	FILED	IR	5.00 CFS	08/16/1893	SWNWNW	14	8N	9W	PW		FREEZEOUT CREEK	MOSIER, WILLIAM L JR AND TERRY JEAN TRUST
76G 30112706	ACTV	USE	ST		11/19/1899	SW	1	9N	8W	PW		FREEZEOUT CREEK	MONTANA STATE BOARD OF LAND COMMISSIONERS
						N2	8	8N	8W	PW			
76G 100305 00	ACTV	USE	ST		02/07/1902	N2NWNW	13	8N	9W	PW		FREEZEOUT CREEK	CIRCLE P ENTERPRISES LLC
						N2NE	14	8N	9W	PW			
						NENW	14	8N	9W	PW			
76G 91313 00	ACTV	USE	ST		03/11/1903	N2	14	8N	9W	PW		FREEZEOUT CREEK	BENSON, FRED D
						N2NE	15	8N	9W	PW		MOSIER, WILLIAM L JR AND TERRY JEAN TRUST	
						N2N2NW	15	8N	9W	PW			
						S2S2SW	10	8N	9W	PW			
76G 91643 00	ACTV	USE	ST		12/31/1882	N2SWNW	7	8N	8W	PW	SP	FREEZEOUT CREEK	MONTANA, STATE OF DEPT OF FISH WILDLIFE & PARKS
76G 91311 00	ACTV	USE	ST		06/30/1915	SWSE	32	9N	8W	PW	SP	FREEZEOUT CREEK	MOSIER, WILLIAM L JR AND TERRY JEAN TRUST
76G 40991 00	ACTV	USE	ST		12/31/1882	N2NW	5	8N	8W	PW	UT	FREEZEOUT CREEK	MONTANA, STATE OF DEPT OF FISH WILDLIFE & PARKS
76G 40992 00	ACTV	USE	ST		12/31/1882	SWNW	5	8N	8W	PW	UT	FREEZEOUT CREEK	MONTANA, STATE OF DEPT OF FISH WILDLIFE & PARKS

## DEPARTMENT OF NATURAL RESOURCES AND CONSERVATION

## PRELIMINARY

## CLARK FORK RIVER ABOVE BLACKFOOT RIVER (BASIN 76G)

## LIST OF CLAIMS BY SOURCE AND ENFORCEABLE PRIORITY DATE

TRIBUTARY VALUES: MP= Manmade Pit, NP=Natural Pit, SD=Secondary Diversion, SI=Subirrigation, SP=Spring, WS=Waste & Seepage, UT=Unnamed Tributary

WATER RIGHT #	VERSION STATUS	HISTORICAL TYPE	USE	FLOW RATE	ENFORCEABLE PRIORITY DATE	POINT OF DIVERSION					TRIBUTARY	SOURCE NAME	OWNER NAME
						QTR	SEC	TWP	RGE	CNTY			
76G 40993 00	ACTV	USE	ST		12/31/1882	W2	5	8N	8W	PW	UT	FREEZEOUT CREEK	MONTANA, STATE OF DEPT OF FISH WILDLIFE & PARKS
76G 40994 00	ACTV	USE	ST		12/31/1882	N2SW	5	8N	8W	PW	UT	FREEZEOUT CREEK	MONTANA, STATE OF DEPT OF FISH WILDLIFE & PARKS
76G 40995 00	ACTV	USE	ST		12/31/1882	W2NWNW	9	8N	8W	PW	UT	FREEZEOUT CREEK	MONTANA, STATE OF DEPT OF FISH WILDLIFE & PARKS
76G 40996 00	ACTV	USE	ST		12/31/1882	W2NWNW	9	8N	8W	PW	UT	FREEZEOUT CREEK	MONTANA, STATE OF DEPT OF FISH WILDLIFE & PARKS
76G 95585 00	ACTV	FILED	ST		08/16/1893	NENENE	12	8N	9W	PW	UT	FREEZEOUT CREEK	CROSSROADS WINERY LP
						SWNENE	12	8N	9W	PW			JOHNSON, DAVID
						SEWNNE	12	8N	9W	PW			
						E2SWNE	12	8N	9W	PW			
						SENESE	12	8N	9W	PW			
						NWNWSE	12	8N	9W	PW			
76G 30118130	ACTV	FILED	ST		06/22/1920	E2SE	6	8N	8W	PW	UT	FREEZEOUT CREEK	REISTAD, GEORGE M
						E2SENE	6	8N	8W	PW			
76G 50611 00	ACTV	USE	ST		06/01/1874	W2	33	9N	11W	PW		FRENCH GULCH	USA (DEPT OF AGRICULTURE FOREST SERVICE)
						E2	5	8N	11W	PW			
76G 50608 00	ACTV	USE	ST	0.01 CFS	06/01/1874	NWSWSW	33	9N	11W	PW	SP	FRENCH GULCH	USA (DEPT OF AGRICULTURE FOREST SERVICE)
76G 50610 00	ACTV	USE	ST	0.01 CFS	06/01/1874	SWNWNW	4	8N	11W	PW	SP	FRENCH GULCH	USA (DEPT OF AGRICULTURE FOREST SERVICE)
76G 30141249	ACTV	USE	ST		03/16/1938	NWNENW	20	12N	13W	GR	UT	GAMBLER CREEK	USA (DEPT OF INTERIOR BUREAU OF LAND MGMT)
76G 111340 00	ACTV	USE	ST		09/05/1945	SESESE	5	11N	13W	GR	SP	GARDEN GULCH	BURCHCO LLC
76G 111341 00	ACTV	USE	ST		09/05/1945	NWSENE	8	11N	13W	GR	SP	GARDEN GULCH	BURCHCO LLC
76G 15305 00	ACTV	FILED	DM	5.00 GPM	05/19/1967	NENWSW	19	5N	11W	DL	SP	GEARY GULCH	DAVIS, DONALD R
76G 52246 00	ACTV	USE	ST		06/01/1941	SW	30	11N	14W	GR		GENOA GULCH	USA (DEPT OF AGRICULTURE FOREST SERVICE)

## DEPARTMENT OF NATURAL RESOURCES AND CONSERVATION

## PRELIMINARY

## CLARK FORK RIVER ABOVE BLACKFOOT RIVER (BASIN 76G)

## LIST OF CLAIMS BY SOURCE AND ENFORCEABLE PRIORITY DATE

TRIBUTARY VALUES: MP= Manmade Pit, NP=Natural Pit, SD=Secondary Diversion, SI=Subirrigation, SP=Spring, WS=Waste & Seepage, UT=Unnamed Tributary

WATER RIGHT #	VERSION STATUS	HISTORICAL TYPE	USE	FLOW RATE	ENFORCEABLE PRIORITY DATE	POINT OF DIVERSION					TRIBUTARY	SOURCE NAME	OWNER NAME
						QTR	SEC	TWP	RGE	CNTY			
76G 115694 00	ACTV	USE	ST		05/15/1959	NWSESE	25	11N	15W	GR	SP	GENOA GULCH	USA (DEPT OF AGRICULTURE FOREST SERVICE)
76G 30113171	ACTV	USE	ST		06/12/1929	S2SE SENWSW	14 14	11N	8W	PW		GEORGE CREEK	MONTANA STATE BOARD OF LAND COMMISSIONERS
76G 30113653	ACTV	USE	ST		06/26/1892	SWSWSE	13	9N	9W	PW		GEORGE GULCH	KLEINSCHMIDT, BRUCE KLEINSCHMIDT, KATHLEEN S
76G 19940 00	ACTV	FILED	IR	296.21 GPM	09/01/1899	NWNESE	14	9N	9W	PW		GEORGE GULCH	LITTLE BLACKFOOT RIVER RANCH WATER USERS ASSN
76G 30112585	ACTV	USE	ST		01/02/1901	NESE	14	9N	9W	PW		GEORGE GULCH	MONTANA STATE BOARD OF LAND COMMISSIONERS
76G 30130095	ACTV	USE	ST		05/16/1869	NWNESW	14	11N	8W	PW		GEORGIA CREEK	QUIGLEY, BRIAN J QUIGLEY, JAMES C
76G 51817 00	ACTV	USE	ST		06/01/1906	S2	12	11N	8W	PW		GEORGIA CREEK	USA (DEPT OF AGRICULTURE FOREST SERVICE)
76G 30119651	ACTV	USE	ST		05/04/1910	NWSWSW NESESW S2N2SE NESESE	14 15 15 15	11N	8W	PW		GEORGIA CREEK	GRAVELEY BLACK MOUNTAIN RANCH LLC
76G 30113285	ACTV	USE	ST		04/18/1917	NWSESE	14	11N	8W	PW	SP	GEORGIA CREEK	GRAVELEY BLACK MOUNTAIN RANCH LLC
76G 30113281	ACTV	USE	ST		04/18/1917	S2S2	14	11N	8W	PW	UT	GEORGIA CREEK	GRAVELEY BLACK MOUNTAIN RANCH LLC
76G 90893 00	ACTV	FILED	IR	2.50 CFS	04/16/1973	SENWSW	13	11N	8W	PW	UT	GEORGIA CREEK	GRAVELEY SIMMENTAL RANCH CO
76G 136562 00	ACTV	USE	MN	2.50 CFS	09/06/1872		34	3N	10W	SB		GERMAN GULCH	WACKLER, KELCY ANN TRUST WACKLER, TOM

76G 103035 00	ACTV	USE	MN	1.60 CFS	09/17/1878	SWNWNW	35	3N	10W	SB	GERMAN GULCH	MONTANA, STATE OF DEPT OF FISH WILDLIFE & PARKS USA (DEPT OF AGRICULTURE FOREST SERVICE)
76G 30144430	ACTV	USE	ST		09/17/1878	NWSW	13	3N	10W	SB	GERMAN GULCH	MONTANA, STATE OF DEPT OF FISH WILDLIFE & PARKS
						NENE	23	3N	10W	SB		
						SENE	23	3N	10W	SB		
						NWSE	23	3N	10W	SB		
						SWSE	23	3N	10W	SB		
76G 91852 00	ACTV	FILED	IR	12.50 CFS	04/30/1880	SESESW	12	3N	10W	SB	GERMAN GULCH	SPANGLER RANCH LLC
76G 91856 00	ACTV	FILED	ST		04/30/1880	SESESW	12	3N	10W	SB	GERMAN GULCH	SPANGLER RANCH LLC
76G 91851 00	ACTV	FILED	IR	12.50 CFS	06/19/1885	SESESW	12	3N	10W	SB	GERMAN GULCH	SPANGLER RANCH LLC
76G 12883 00	ACTV	FILED	IR	15.00 CFS	08/01/1885	SESESW	12	3N	10W	SB	GERMAN GULCH	SPANGLER RANCH LLC
76G 50699 00	ACTV	USE	ST		10/03/1905	S2	33	3N	10W	SB	GERMAN GULCH	USA (DEPT OF AGRICULTURE FOREST SERVICE)
						SWSWNE	26	3N	10W	SB		
						S2	26	3N	10W	SB		
						NWNW	35	3N	10W	SB		
							34	3N	10W	SB		
						NWNW	4	2N	10W	SB		
							5	2N	10W	SB		
						E2	6	2N	10W	SB		
						NENENE	7	2N	10W	SB		
76G 130057 00	ACTV	FILED	ST		09/25/1909	NENESE	14	3N	10W	SB	GERMAN GULCH	ANDREWS, PATRICIA ATKINS, MARY I
76G 130058 00	ACTV	FILED	IR	412.90 GPM	09/25/1909	NENESE	14	3N	10W	SB	GERMAN GULCH	ANDREWS, PATRICIA ATKINS, MARY I
76G 12882 00	ACTV	FILED	IR	37.50 CFS	06/22/1955	SESESW	12	3N	10W	SB	GERMAN GULCH	SPANGLER RANCH LLC
76G 91853 00	ACTV	FILED	IR	43.17 CFS	06/22/1955	SESESW	12	3N	10W	SB	GERMAN GULCH	SPANGLER RANCH LLC
76G 12898 00	<b>WDRN</b>	<b>FILED</b>	MN								GERMAN GULCH	PEGASUS GOLD CORP
76G 130056 00	<b>DISS</b>	<b>FILED</b>	MN								GERMAN GULCH	ANDREWS, PATRICIA ATKINS, MARY I MULLINS, PATRICK V MULLINS, WILLIAM F

DEPARTMENT OF NATURAL RESOURCES AND CONSERVATION

PRELIMINARY

CLARK FORK RIVER ABOVE BLACKFOOT RIVER (BASIN 76G)

LIST OF CLAIMS BY SOURCE AND ENFORCEABLE PRIORITY DATE

TRIBUTARY VALUES: MP= Manmade Pit, NP=Natural Pit, SD=Secondary Diversion, SI=Subirrigation, SP=Spring, WS=Waste & Seepage, UT=Unnamed Tributary

WATER RIGHT #	VERSION STATUS	HISTORICAL TYPE	USE	FLOW RATE	ENFORCEABLE PRIORITY DATE	POINT OF DIVERSION					TRIBUTARY	SOURCE NAME	OWNER NAME
						QTR	SEC	TWP	RGE	CNTY			
76G 50693 00	ACTV	USE	ST	4.49 GPM	10/03/1905	NWSESE	6	2N	10W	SB	SP	GERMAN GULCH	USA (DEPT OF AGRICULTURE FOREST SERVICE)
76G 50700 00	ACTV	USE	ST	4.49 GPM	10/03/1905	NENWSW	32	3N	10W	SB	SP	GERMAN GULCH	USA (DEPT OF AGRICULTURE FOREST SERVICE)
76G 130055 00	<b>WDRN</b>	<b>USE</b>	MN								UT	GERMAN GULCH	ANDREWS, PATRICIA ATKINS, MARY I
76G 107948 00	ACTV	FILED	ST		01/16/1939	NE	14	11N	16W	GR		GILLISPIE CREEK	CAMPBELL, LISA CAMPBELL, ROGER
76G 90624 00	ACTV	FILED	IR	336.60 GPM	04/23/1890	SWNWNW	17	10N	8W	PW		GIMLET CREEK	BENSON FAMILY RANCH, LLC
						NWSWSE	7	10N	8W	PW			
						NWSWSE	7	10N	8W	PW			
						SWSESE	7	10N	8W	PW			
						NESESE	12	10N	9W	PW			
						NWSESE	12	10N	9W	PW			
						SWSWNE	12	10N	9W	PW			
						SENWSE	12	10N	9W	PW			
						SWNWNW	17	10N	8W	PW			
						SENENW	17	10N	8W	PW			
						NENENE	18	10N	8W	PW			

DEPARTMENT OF NATURAL RESOURCES AND CONSERVATION

PRELIMINARY

CLARK FORK RIVER ABOVE BLACKFOOT RIVER (BASIN 76G)

LIST OF CLAIMS BY SOURCE AND ENFORCEABLE PRIORITY DATE

TRIBUTARY VALUES: MP= Manmade Pit, NP=Natural Pit, SD=Secondary Diversion, SI=Subirrigation, SP=Spring, WS=Waste & Seepage, UT=Unnamed Tributary

WATER RIGHT #	VERSION STATUS	HISTORICAL TYPE	USE	FLOW RATE	ENFORCEABLE PRIORITY DATE	POINT OF DIVERSION					TRIBUTARY	SOURCE NAME	OWNER NAME
						QTR	SEC	TWP	RGE	CNTY			
76G 127666 00	ACTV	USE	IR	336.60 GPM	04/23/1890	NWSENE	14	10N	9W	PW	GIMLET CREEK	BIGNELL, JOHN C TAVENNER, LUELLE J REVOCABLE TRUST	
						NESENW	13	10N	9W	PW			
						SWNWNE	13	10N	9W	PW			
						SWSENE	12	10N	9W	PW			
						SESENW	12	10N	9W	PW			
						SWSWNE	12	10N	9W	PW			
						SWNWSW	12	10N	9W	PW			
						NESWSW	12	10N	9W	PW			
76G 30130347	ACTV	USE	ST	04/23/1890	N2NW	14	10N	9W	PW	GIMLET CREEK	BIGNELL, JOHN C BIGNELL, TANA TAVENNER, LUELLE J REVOCABLE TRUST		
					S2SE	12	10N	9W	PW				
					SW	11	10N	9W	PW				
76G 30130535	ACTV	USE	ST	04/23/1890	S2S2	7	10N	8W	PW	GIMLET CREEK	BENSON FAMILY RANCH, LLC BENSON, FRED D		
					SWNE	17	10N	8W	PW				
					N2NW	17	10N	8W	PW				
					N2NENE	18	10N	8W	PW				
					S2SENE	9	10N	9W	PW				
					SWSWNE	10	10N	9W	PW				
					N2NWSE	10	10N	9W	PW				
					S2NESE	10	10N	9W	PW				
S2S2NW	10	10N	9W	PW									



DEPARTMENT OF NATURAL RESOURCES AND CONSERVATION

PRELIMINARY

CLARK FORK RIVER ABOVE BLACKFOOT RIVER (BASIN 76G)

LIST OF CLAIMS BY SOURCE AND ENFORCEABLE PRIORITY DATE

TRIBUTARY VALUES: MP= Manmade Pit, NP=Natural Pit, SD=Secondary Diversion, SI=Subirrigation, SP=Spring, WS=Waste & Seepage, UT=Unnamed Tributary

WATER RIGHT #	VERSION STATUS	HISTORICAL TYPE	USE	FLOW RATE	ENFORCEABLE PRIORITY DATE	POINT OF DIVERSION					TRIBUTARY	SOURCE NAME	OWNER NAME
						QTR	SEC	TWP	RGE	CNTY			
76G 127672 00	ACTV	FILED	IR	1.75 CFS	05/08/1894	NWSENE	14	10N	9W	PW	GIMLET CREEK	BIGNELL, JOHN C TAVENNER, LUELLE J REVOCABLE TRUST	
						SWNWNE	13	10N	9W	PW			
						SWSNW	12	10N	9W	PW			
						SESENE	12	10N	9W	PW			
						SWSWNE	12	10N	9W	PW			
						SWNWSW	12	10N	9W	PW			
						NESENE	12	10N	9W	PW			
						NESENE	13	10N	9W	PW			
						NESWNE	12	10N	9W	PW			
76G 127686 00	ACTV	FILED	ST	05/08/1894	N2S2NE	14	10N	9W	PW	GIMLET CREEK	BIGNELL, JOHN C BIGNELL, TANA TAVENNER, LUELLE J REVOCABLE TRUST		
					N2S2NW	13	10N	9W	PW				
					SESENE	13	10N	9W	PW				
					W2NWNE	13	10N	9W	PW				
					E2SWSE	12	10N	9W	PW				
					N2SESE	12	10N	9W	PW				
					S2NESE	12	10N	9W	PW				
76G 127680 00	ACTV	USE	ST	05/08/1894	NESWNE	14	10N	9W	PW	GIMLET CREEK	BIGNELL, JOHN C TAVENNER, LUELLE J REVOCABLE TRUST		

76G 90623 00	ACTV	FILED	IR	280.50 GPM	09/21/1898	SWNWNW	17	10N	8W	PW	GIMLET CREEK	BENSON FAMILY RANCH, LLC
						NWSWSE	7	10N	8W	PW		
						NWSWSE	7	10N	8W	PW		
						SWSESE	7	10N	8W	PW		
						NESESE	12	10N	9W	PW		
						NWSESE	12	10N	9W	PW		
						SWSWNE	12	10N	8W	PW		
						SEWSE	12	10N	9W	PW		
						SWNWNW	17	10N	8W	PW		
						SEENW	17	10N	8W	PW		
						NENENE	18	10N	8W	PW		
76G 127668 00	ACTV	USE	IR	6.48 CFS	05/10/1902	NWSWSW	11	10N	9W	PW	GIMLET CREEK	BIGNELL, JOHN C TAVENNER, LUELLE J REVOCABLE TRUST
76G 127670 00	ACTV	FILED	IR	4.00 CFS	10/01/1903	SWSEW	12	10N	9W	PW	GIMLET CREEK	BIGNELL, JOHN C TAVENNER, LUELLE J REVOCABLE TRUST
						NWSENE	14	10N	9W	PW		
						NESEW	13	10N	9W	PW		
						SWNWNE	13	10N	9W	PW		
						SESEW	12	10N	9W	PW		
						SWSWNE	12	10N	9W	PW		
						SWSWNE	12	10N	9W	PW		
						SWNWSW	12	10N	9W	PW		
						NESEW	12	10N	9W	PW		
76G 127667 00	ACTV	FILED	IR	6.48 CFS	08/12/1905	SESWSW	11	10N	9W	PW	GIMLET CREEK	BIGNELL, JOHN C TAVENNER, LUELLE J REVOCABLE TRUST
76G 30159372	ACTV	USE	ST		10/26/1908	NESWNE	9	10N	9W	PW	GIMLET CREEK	BECK, TIM A BECK, TRACY R
76G 90637 00	ACTV	FILED	IR	2.50 CFS	03/24/1913	NWSESE	12	10N	9W	PW	GIMLET CREEK	BENSON FAMILY RANCH, LLC
76G 90639 00	ACTV	USE	IR	5.00 CFS	05/29/1948	NWSESE	12	10N	9W	PW	GIMLET CREEK	BENSON FAMILY RANCH, LLC
76G 127671 00	ACTV	USE	IR	7.00 GPM	05/01/1954	NWSWNW	13	10N	9W	PW	GIMLET CREEK	BIGNELL, JOHN C TAVENNER, LUELLE J REVOCABLE TRUST
76G 90640 00	ACTV	USE	IR	1.25 CFS	12/31/1959	SEENW	17	10N	8W	PW	GIMLET CREEK	BENSON FAMILY RANCH, LLC
76G 90636 00	<b>WDRN</b>	<b>FILED</b>	IR								GIMLET CREEK	BENSON FAMILY RANCH, LLC

DEPARTMENT OF NATURAL RESOURCES AND CONSERVATION

PRELIMINARY

CLARK FORK RIVER ABOVE BLACKFOOT RIVER (BASIN 76G)

LIST OF CLAIMS BY SOURCE AND ENFORCEABLE PRIORITY DATE

TRIBUTARY VALUES: MP= Manmade Pit, NP=Natural Pit, SD=Secondary Diversion, SI=Subirrigation, SP=Spring, WS=Waste & Seepage, UT=Unnamed Tributary

WATER RIGHT #	VERSION STATUS	HISTORICAL TYPE	USE	FLOW RATE	ENFORCEABLE PRIORITY DATE	POINT OF DIVERSION					TRIBUTARY	SOURCE NAME	OWNER NAME
						QTR	SEC	SEC	TWP	RGE			
76G 90586 00	ACTV	USE	ST		04/23/1890	NWNENW	18	10N	8W	PW	SP	GIMLET CREEK	BENSON FAMILY RANCH, LLC
76G 90583 00	ACTV	USE	ST		04/28/1890	NWNWNE	18	10N	8W	PW	SP	GIMLET CREEK	BENSON FAMILY RANCH, LLC
76G 30130534	ACTV	USE	ST	10.00 GPM	10/08/1926	SESWNW	10	10N	9W	PW	SP	GIMLET CREEK	BENSON, FRED D
76G 103087 00	ACTV	USE	MN	6.00 GPM	12/31/1936	NWNESE	15	10N	9W	PW	SP	GIMLET CREEK	BIGNELL, JOHN C BIGNELL, TANA
76G 30130346	ACTV	USE	ST	6.00 GPM	12/31/1936	NWNESE	15	10N	9W	PW	SP	GIMLET CREEK	BIGNELL, JOHN C BIGNELL, TANA
76G 103086 00	ACTV	USE	MN	3.00 GPM	12/31/1952	SENESE	9	10N	9W	PW	SP	GIMLET CREEK	BENSON, FRED D
76G 127664 00	ACTV	USE	DM	15.00 GPM	01/01/1954	NWNENE	14	10N	9W	PW	SP	GIMLET CREEK	BIGNELL, JOHN C TAVENNER, LUELLE J REVOCABLE TRUST
76G 30130345	ACTV	USE	ST	15.00 GPM	01/01/1954	NWNENE	14	10N	9W	PW	SP	GIMLET CREEK	BIGNELL, JOHN C TAVENNER, LUELLE J REVOCABLE TRUST
76G 30130347	ACTV	USE	ST		04/23/1890	NENE	13	10N	9W	PW	UT	GIMLET CREEK	BIGNELL, JOHN C BIGNELL, TANA TAVENNER, LUELLE J REVOCABLE TRUST
						S2	14	10N	9W	PW			
						SWNE	14	10N	9W	PW			
						NW	14	10N	9W	PW			
						E2E2	15	10N	9W	PW			
76G 30119606	ACTV	USE	ST		05/16/1939	SW	3	10N	9W	PW	UT	GIMLET CREEK	GRAVELEY, JOHN P
76G 50830 00	ACTV	USE	ST		06/01/1874	S2NENE	28	5N	9W	DL		GIRARD GULCH	LAMPERT RANCH LP LAMPERT, HANS USA (DEPT OF AGRICULTURE FOREST SERVICE)
						SW	27	5N	9W	DL			

## DEPARTMENT OF NATURAL RESOURCES AND CONSERVATION

## PRELIMINARY

## CLARK FORK RIVER ABOVE BLACKFOOT RIVER (BASIN 76G)

## LIST OF CLAIMS BY SOURCE AND ENFORCEABLE PRIORITY DATE

TRIBUTARY VALUES: MP= Manmade Pit, NP=Natural Pit, SD=Secondary Diversion, SI=Subirrigation, SP=Spring, WS=Waste & Seepage, UT=Unnamed Tributary

WATER RIGHT #	VERSION STATUS	HISTORICAL TYPE	USE	FLOW RATE	ENFORCEABLE PRIORITY DATE	POINT OF DIVERSION					TRIBUTARY	SOURCE NAME	OWNER NAME
						QTR	SEC	TWP	RGE	CNTY			
76G 30128300	ACTV	USE	ST		07/05/1889	E2NWSW	17	5N	9W	DL		GIRARD GULCH	FELTON ANGUS RANCH INC
						NESW	17	5N	9W	DL			
						S2N2SE	17	5N	9W	DL			
						N2S2SE	17	5N	9W	DL			
						SESESE	17	5N	9W	DL			
						NENW	21	5N	9W	DL			
						W2E2	21	5N	9W	DL			
SESE	21	5N	9W	DL									
76G 30129944	ACTV	USE	ST		07/19/1899	W2	35	5N	9W	DL		GIRARD GULCH	BRAD ANDERSON FARM LP
76G 128034 00	ACTV	FILED	IR	2.46 CFS	01/19/1912	SENWSE	21	5N	9W	DL		GIRARD GULCH	HUSCHLE, MICHAEL H NORDHEIM, PAM
76G 116487 00	ACTV	USE	ST		12/31/1913	NE	34	5N	9W	DL		GIRARD GULCH	LAMPERT RANCH LP
						E2E2NE	28	5N	9W	DL			
						NENW	34	5N	9W	DL			
76G 50825 00	ACTV	USE	ST	0.01 CFS	06/01/1874	NENWSE	27	5N	9W	DL	SP	GIRARD GULCH	USA (DEPT OF AGRICULTURE FOREST SERVICE)
76G 50826 00	ACTV	USE	ST	0.01 CFS	06/01/1874	SWSESW	23	5N	9W	DL	SP	GIRARD GULCH	USA (DEPT OF AGRICULTURE FOREST SERVICE)
76G 50827 00	ACTV	USE	ST	0.01 CFS	06/01/1874	SWNWSE	26	5N	9W	DL	SP	GIRARD GULCH	USA (DEPT OF AGRICULTURE FOREST SERVICE)
76G 50828 00	ACTV	USE	ST	0.01 CFS	06/01/1874	SWSWSW	26	5N	9W	DL	SP	GIRARD GULCH	USA (DEPT OF AGRICULTURE FOREST SERVICE)
76G 50829 00	ACTV	USE	ST		06/01/1874	SWSESE	27	5N	9W	DL	SP	GIRARD GULCH	USA (DEPT OF AGRICULTURE FOREST SERVICE)
76G 30131648	ACTV	USE	ST	30.00 GPM	06/01/1874	SWSWSW	26	5N	9W	DL	SP	GIRARD GULCH	2-BAR RANCH LIMITED PARTNERSHIP
76G 30131652	ACTV	USE	ST	30.00 GPM	06/01/1874	NWNWSE	27	5N	9W	DL	SP	GIRARD GULCH	2-BAR RANCH LIMITED PARTNERSHIP
76G 30131656	ACTV	USE	ST	30.00 GPM	06/01/1874	SWSENW	26	5N	9W	DL	SP	GIRARD GULCH	2-BAR RANCH LIMITED PARTNERSHIP
76G 30131668	ACTV	USE	ST	30.00 GPM	06/01/1874	NWNENW	26	5N	9W	DL	SP	GIRARD GULCH	2-BAR RANCH LIMITED PARTNERSHIP

DEPARTMENT OF NATURAL RESOURCES AND CONSERVATION

PRELIMINARY

CLARK FORK RIVER ABOVE BLACKFOOT RIVER (BASIN 76G)

LIST OF CLAIMS BY SOURCE AND ENFORCEABLE PRIORITY DATE

TRIBUTARY VALUES: MP= Manmade Pit, NP=Natural Pit, SD=Secondary Diversion, SI=Subirrigation, SP=Spring, WS=Waste & Seepage, UT=Unnamed Tributary

WATER RIGHT #	VERSION STATUS	HISTORICAL TYPE	USE	FLOW RATE	ENFORCEABLE PRIORITY DATE	POINT OF DIVERSION					TRIBUTARY	SOURCE NAME	OWNER NAME
						QTR	SEC	TWP	RGE	CNTY			
76G 30128301	ACTV	USE	ST		07/05/1889	SWSESE	21	5N	9W	DL	SP	GIRARD GULCH	FELTON ANGUS RANCH INC
76G 30128304	ACTV	USE	ST		07/05/1889	NWSWNE	21	5N	9W	DL	SP	GIRARD GULCH	FELTON ANGUS RANCH INC
76G 90670 00	ACTV	USE	MN		05/01/1959	W2SENW	26	5N	9W	DL	SP	GIRARD GULCH	CASAGRANDE, DAVID W CASAGRANDE, GARY D
76G 90681 00	ACTV	USE	ST		05/01/1959	S2SE	22	5N	9W	DL	SP	GIRARD GULCH	CASAGRANDE, DAVID W CASAGRANDE, GARY D
						NENENW	26	5N	9W	DL			
						NENE	27	5N	9W	DL			
						NW	26	5N	9W	DL			
76G 90669 00	ACTV	USE	DM	30.00 GPM	05/01/1959	W2SENW	26	5N	9W	DL	SP	GIRARD GULCH	CASAGRANDE, DAVID W CASAGRANDE, GARY D
76G 90671 00	ACTV	USE	IR	100.00 GPM	05/01/1959	W2SENW	26	5N	9W	DL	SP	GIRARD GULCH	CASAGRANDE, DAVID W CASAGRANDE, GARY D
76G 90672 00	ACTV	USE	IR	100.00 GPM	05/01/1959	SWNWNE	27	5N	9W	DL	SP	GIRARD GULCH	CASAGRANDE, DAVID W CASAGRANDE, GARY D
76G 90677 00	ACTV	USE	IR	200.00 GPM	05/01/1959	NENENW	26	5N	9W	DL	SP	GIRARD GULCH	CASAGRANDE, DAVID W CASAGRANDE, GARY D
76G 90678 00	ACTV	USE	ST		05/01/1959	W2SENW	26	5N	9W	DL	SP	GIRARD GULCH	CASAGRANDE, DAVID W CASAGRANDE, GARY D
76G 90679 00	ACTV	USE	ST		05/01/1959	SWNWNE	27	5N	9W	DL	SP	GIRARD GULCH	CASAGRANDE, DAVID W CASAGRANDE, GARY D
76G 91009 00	ACTV	USE	ST		09/01/1960	SWNE	21	5N	9W	DL	SP	GIRARD GULCH	HOLT, DAVID L TESTAMENTARY TRUST FELTON ANGUS RANCH INC
76G 50831 00	ACTV	USE	ST		06/01/1874	W2SE	26	5N	9W	DL	UT	GIRARD GULCH	USA (DEPT OF AGRICULTURE FOREST SERVICE)
						S2SENW	26	5N	9W	DL			
						NENESW	26	5N	9W	DL			
76G 30129944	ACTV	USE	ST		07/19/1899	N2NW	35	5N	9W	DL	UT	GIRARD GULCH	BRAD ANDERSON FARM LP

DEPARTMENT OF NATURAL RESOURCES AND CONSERVATION

PRELIMINARY

CLARK FORK RIVER ABOVE BLACKFOOT RIVER (BASIN 76G)

LIST OF CLAIMS BY SOURCE AND ENFORCEABLE PRIORITY DATE

TRIBUTARY VALUES: MP= Manmade Pit, NP=Natural Pit, SD=Secondary Diversion, SI=Subirrigation, SP=Spring, WS=Waste & Seepage, UT=Unnamed Tributary

WATER RIGHT #	VERSION STATUS	HISTORICAL TYPE	USE	FLOW RATE	ENFORCEABLE PRIORITY DATE	POINT OF DIVERSION					TRIBUTARY	SOURCE NAME	OWNER NAME
						QTR	SEC	TWP	RGE	CNTY			
76G 90676 00	ACTV	USE	IR		05/01/1959	SENE	27	5N	9W	DL	UT	GIRARD GULCH	CASAGRANDE, DAVID W CASAGRANDE, GARY D
76G 90680 00	ACTV	USE	ST		05/01/1959	SENE	27	5N	9W	DL	UT	GIRARD GULCH	CASAGRANDE, DAVID W CASAGRANDE, GARY D
						NE	27	5N	9W	DL			
						SE	22	5N	9W	DL			
76G 116513 00	ACTV	DECREE	IR	206.45 GPM	06/30/1883	SWSWSW	4	4N	11W	DL		GLOVER GULCH	ESTES, RON J
						SWSWSW	4	4N	11W	DL			
						NESWSW	4	4N	11W	DL			
76G 130030 00	ACTV	USE	IR	18.00 GPM	07/13/1972	SESWNE	8	4N	11W	DL	SP	GLOVER GULCH	KELLY, BARBARA E KELLY, JOHN M
76G 91033 00	ACTV	FILED	ST		06/29/1973	NENWNE	8	4N	11W	DL	SP	GLOVER GULCH	JOHNSON, MAUREEN A JOHNSON, RONALD E
76G 91911 00	ACTV	FILED	IR	2.50 CFS	11/19/1914	NWNWSW	29	7N	11W	PW	SD	GOAT LAKE	5 ROCKIN' MS ANGUS RANCH INC
						SESESE	32	7N	10W	PW			
						NWSESE	32	7N	10W	PW			
						SWNWNE	4	6N	10W	PW			
						NWSENE	4	6N	10W	PW			
						NWSWNE	10	6N	10W	PW			
						NENENE	5	6N	10W	PW			
76G 91604 00	ACTV	USE	ST		12/31/1882		13	10N	7W	PW		GOLD CANYON CREEK	FOLCO DEVELOPMENT CORP
76G 91390 00	ACTV	FILED	ST		05/01/1892		22	10N	7W	PW		GOLD CANYON CREEK	GRAVELEY SIMMENTAL RANCH CO
						NESE	21	10N	7W	PW			
76G 91418 00	ACTV	FILED	IR	3.03 CFS	05/01/1892	SENESE	21	10N	7W	PW		GOLD CANYON CREEK	GRAVELEY SIMMENTAL RANCH CO
76G 91422 00	ACTV	FILED	IR	3.03 CFS	10/06/1910	SENESE	21	10N	7W	PW		GOLD CANYON CREEK	GRAVELEY SIMMENTAL RANCH CO

DEPARTMENT OF NATURAL RESOURCES AND CONSERVATION

PRELIMINARY

CLARK FORK RIVER ABOVE BLACKFOOT RIVER (BASIN 76G)

LIST OF CLAIMS BY SOURCE AND ENFORCEABLE PRIORITY DATE

TRIBUTARY VALUES: MP= Manmade Pit, NP=Natural Pit, SD=Secondary Diversion, SI=Subirrigation, SP=Spring, WS=Waste & Seepage, UT=Unnamed Tributary

WATER RIGHT #	VERSION STATUS	HISTORICAL TYPE	USE	FLOW RATE	ENFORCEABLE PRIORITY DATE	POINT OF DIVERSION					TRIBUTARY	SOURCE NAME	OWNER NAME
						QTR	SEC	TWP	RGE	CNTY			
76G 91396 00	ACTV	FILED	ST		10/15/1910	SENESE	21	10N	7W	PW		GOLD CANYON CREEK	GRAVELEY SIMMENTAL RANCH CO
							22	10N	7W	PW			
76G 91403 00	ACTV	FILED	ST		11/07/1891	S2NWSW	22	10N	7W	PW	SP	GOLD CANYON CREEK	GRAVELEY SIMMENTAL RANCH CO
76G 91442 00	ACTV	USE	ST		12/31/1900	SW	22	10N	7W	PW	SP	GOLD CANYON CREEK	GRAVELEY SIMMENTAL RANCH CO
76G 40989 00	ACTV	USE	ST		12/31/1882	NE	13	10N	7W	PW	UT	GOLD CANYON CREEK	FOLCO DEVELOPMENT CORP
						NWNWNW	18	10N	6W	PW			
76G 90458 00	ACTV	DECREE	MN	2.50 CFS	08/15/1864	NENESW	32	9N	11W	PW		GOLD CREEK	BECK GOLD CREEK RANCH LLC O CROSS LLC
76G 90465 00	ACTV	DECREE	MN	2.50 CFS	10/01/1866	NWSWNE	21	9N	11W	PW		GOLD CREEK	BECK GOLD CREEK RANCH LLC
76G 90461 00	ACTV	DECREE	MN	3.75 CFS	10/15/1866	NWNWNE	32	9N	11W	PW		GOLD CREEK	BECK GOLD CREEK RANCH LLC
76G 131531 00	ACTV	DECREE	MN	3.75 CFS	10/15/1866	W2	32	9N	11W	PW		GOLD CREEK	O CROSS LLC
						W2	28	9N	11W	PW			
						SE	29	9N	11W	PW			
						NE	32	9N	11W	PW			
						S2	31	9N	11W	PW			
76G 90456 00	ACTV	DECREE	MN	5.00 CFS	06/03/1867	NWNENE	21	9N	11W	PW		GOLD CREEK	BECK GOLD CREEK RANCH LLC
76G 90466 00	ACTV	DECREE	MN	2.50 CFS	10/01/1867	SENESE	21	9N	11W	PW		GOLD CREEK	BECK GOLD CREEK RANCH LLC
76G 90955 00	ACTV	DECREE	IR	3.00 CFS	05/01/1870	NWNENE	21	9N	11W	PW		GOLD CREEK	HANSEN, KATHLEEN
76G 90961 00	ACTV	USE	ST		02/28/1872	NENESW	15	9N	11W	PW		GOLD CREEK	HANSEN, KATHLEEN
76G 90469 00	ACTV	DECREE	IR	1.25 CFS	05/15/1872	SWSESE	11	9N	11W	PW		GOLD CREEK	BECK GOLD CREEK RANCH LLC

## DEPARTMENT OF NATURAL RESOURCES AND CONSERVATION

## PRELIMINARY

## CLARK FORK RIVER ABOVE BLACKFOOT RIVER (BASIN 76G)

## LIST OF CLAIMS BY SOURCE AND ENFORCEABLE PRIORITY DATE

TRIBUTARY VALUES: MP= Manmade Pit, NP=Natural Pit, SD=Secondary Diversion, SI=Subirrigation, SP=Spring, WS=Waste &amp; Seepage, UT=Unnamed Tributary

WATER RIGHT #	VERSION STATUS	HISTORICAL TYPE	USE	FLOW RATE	ENFORCEABLE PRIORITY DATE	POINT OF DIVERSION					TRIBUTARY	SOURCE NAME	OWNER NAME
						QTR	SEC	TWP	RGE	CNTY			
76G 30102807	ACTV	USE	ST		05/15/1872	NENW	12	9N	11W	PW	GOLD CREEK	BECK GOLD CREEK RANCH LLC	
						NWNW	12	9N	11W	PW			
						SWNW	12	9N	11W	PW			
						NWSW	12	9N	11W	PW			
						SESE	11	9N	11W	PW			
						NWNE	14	9N	11W	PW			
						NENW	14	9N	11W	PW			
						S2NW	14	9N	11W	PW			
						S2NE	15	9N	11W	PW			
						NWSE	15	9N	11W	PW			
						NESE	11	9N	11W	PW			
						SESW	1	9N	11W	PW			
76G 90945 00	ACTV	USE	ST		07/01/1872	SWNESW	15	9N	11W	PW	GOLD CREEK	HANSEN, KATHLEEN	
76G 90952 00	ACTV	USE	ST		07/31/1872	NENESW	15	9N	11W	PW	GOLD CREEK	HANSEN, KATHLEEN	
76G 90462 00	ACTV	DECREE	IR	1.25 CFS	06/15/1873	NENWNE	11	9N	11W	PW	GOLD CREEK	BECK GOLD CREEK RANCH LLC	
76G 90992 00	ACTV	DECREE	IR	2.50 CFS	06/16/1873	SWSE	11	9N	11W	PW	GOLD CREEK	HOLLENBACK, JOHN A	
76G 127563 00	ACTV	USE	ST		12/31/1873	NWNWNE	14	9N	11W	PW	GOLD CREEK	HOGAN, FRANCIS A HOGAN, LINDA J	
76G 52668 00	ACTV	USE	ST		06/01/1874	NESESW	31	9N	11W	PW	GOLD CREEK	USA (DEPT OF AGRICULTURE FOREST SERVICE)	
						NW	6	8N	11W	PW			
						SESESW	1	8N	12W	GR			
76G 90464 00	ACTV	DECREE	IR	1.88 CFS	06/01/1875	NWNENE	21	9N	11W	PW	GOLD CREEK	BECK GOLD CREEK RANCH LLC	
76G 91444 00	ACTV	DECREE	ST		06/01/1878	NESWNW	12	9N	11W	PW	GOLD CREEK	SIX C CATTLE RANCH LLC	
76G 91448 00	ACTV	DECREE	IR	3.75 CFS	06/01/1878	NESWNW	12	9N	11W	PW	GOLD CREEK	SIX C CATTLE RANCH LLC	
						NWSENW	26	10N	11W	PW			
76G 127564 00	ACTV	DECREE	IR	115.36 GPM	06/01/1883	NWNWNE	14	9N	11W	PW	GOLD CREEK	YODER, DAVID J	



## DEPARTMENT OF NATURAL RESOURCES AND CONSERVATION

## PRELIMINARY

## CLARK FORK RIVER ABOVE BLACKFOOT RIVER (BASIN 76G)

## LIST OF CLAIMS BY SOURCE AND ENFORCEABLE PRIORITY DATE

TRIBUTARY VALUES: MP= Manmade Pit, NP=Natural Pit, SD=Secondary Diversion, SI=Subirrigation, SP=Spring, WS=Waste & Seepage, UT=Unnamed Tributary

WATER RIGHT #	VERSION STATUS	HISTORICAL TYPE	USE	FLOW RATE	ENFORCEABLE PRIORITY DATE	POINT OF DIVERSION					TRIBUTARY	SOURCE NAME	OWNER NAME
						QTR	SEC	TWP	RGE	CNTY			
76G 30051401	ACTV	DECREE	IR	95.83 GPM	06/01/1883	NWNWNE	14	9N	11W	PW		GOLD CREEK	HOCHSTETLER, BARBARA HOCHSTETLER, HOWARD HOCHSTETLER, NORMAN W
76G 30051405	ACTV	DECREE	IR	362.84 GPM	06/01/1883	NWNWNE	14	9N	11W	PW		GOLD CREEK	MARSHALL, CHERYL
76G 30051409	ACTV	DECREE	IR	33.95 GPM	06/01/1883	NWNWNE	14	9N	11W	PW		GOLD CREEK	YODER, LAVERNE YODER, LAVINA
76G 30051413	ACTV	DECREE	IR	151.18 GPM	06/01/1883	NWNWNE	14	9N	11W	PW		GOLD CREEK	MILLER, JOANNA MILLER, PETER J
76G 30051417	ACTV	DECREE	IR	334.46 GPM	06/01/1883	NWNWNE	14	9N	11W	PW		GOLD CREEK	MILLER, NOEL J MILLER, TENNYSON R
76G 30051421	ACTV	DECREE	IR	28.38 GPM	06/01/1883	NWNWNE	14	9N	11W	PW		GOLD CREEK	EAGLESON, JAMES W EAGLESON, LOIS S KARR, HEATHER KARR, JERRY
76G 91937 00	ACTV	DECREE	IR	1.50 CFS	06/01/1885	SWSESE	11	9N	11W	PW		GOLD CREEK	THOMAS, BRUCE THOMAS, RICHARD F THOMAS, SHIRLEY A
76G 91946 00	ACTV	DECREE	ST		06/01/1885	W2NW E2	31 36	10N 10N	10W 11W	PW PW		GOLD CREEK	THOMAS, BRUCE THOMAS, RICHARD F THOMAS, SHIRLEY A
76G 4824 00	ACTV	DECREE	IR	2.50 CFS	04/30/1886	SWNESW	1	9N	11W	PW		GOLD CREEK	ALLEN FAMILY REVOCABLE TRUST
76G 127566 00	ACTV	DECREE	IR	61.00 GPM	06/01/1886	NWNWNE	14	9N	11W	PW		GOLD CREEK	YODER, DAVID J
76G 30051403	ACTV	DECREE	IR	84.87 GPM	06/01/1886	NWNWNE	14	9N	11W	PW		GOLD CREEK	HOCHSTETLER, BARBARA HOCHSTETLER, HOWARD HOCHSTETLER, NORMAN W
76G 30051407	ACTV	DECREE	IR	172.39 GPM	06/01/1886	NWNWNE	14	9N	11W	PW		GOLD CREEK	MARSHALL, CHERYL

## DEPARTMENT OF NATURAL RESOURCES AND CONSERVATION

## PRELIMINARY

## CLARK FORK RIVER ABOVE BLACKFOOT RIVER (BASIN 76G)

## LIST OF CLAIMS BY SOURCE AND ENFORCEABLE PRIORITY DATE

TRIBUTARY VALUES: MP= Manmade Pit, NP=Natural Pit, SD=Secondary Diversion, SI=Subirrigation, SP=Spring, WS=Waste & Seepage, UT=Unnamed Tributary

WATER RIGHT #	VERSION STATUS	HISTORICAL TYPE	USE	FLOW RATE	ENFORCEABLE PRIORITY DATE	POINT OF DIVERSION					TRIBUTARY	SOURCE NAME	OWNER NAME
						QTR	SEC	TWP	RGE	CNTY			
76G 30051411	ACTV	DECREE	IR	17.68 GPM	06/01/1886	NWNWNE	14	9N	11W	PW		GOLD CREEK	YODER, LAVERNE YODER, LAVINA
76G 30051415	ACTV	DECREE	IR	164.88 GPM	06/01/1886	NWNWNE	14	9N	11W	PW		GOLD CREEK	MILLER, JOANNA MILLER, PETER J
76G 30051419	ACTV	DECREE	IR	158.91 GPM	06/01/1886	NWNWNE	14	9N	11W	PW		GOLD CREEK	MILLER, NOEL J MILLER, TENNYSON R
76G 30051423	ACTV	DECREE	IR	13.48 GPM	06/01/1886	NWNWNE	14	9N	11W	PW		GOLD CREEK	EAGLESON, JAMES W EAGLESON, LOIS S KARR, HEATHER KARR, JERRY
76G 91445 00	ACTV	DECREE	ST		10/01/1886	NESWNW	12	9N	11W	PW		GOLD CREEK	SIX C CATTLE RANCH LLC
76G 91447 00	ACTV	DECREE	IR	3.75 CFS	10/01/1886	NWSENW	26	10N	11W	PW		GOLD CREEK	SIX C CATTLE RANCH LLC
						NESWNW	12	9N	11W	PW			
76G 91935 00	ACTV	DECREE	IR	1.38 CFS	06/01/1887	NENWNE	1	9N	11W	PW		GOLD CREEK	THOMAS, BRUCE THOMAS, RICHARD F THOMAS, SHIRLEY A
76G 4823 00	ACTV	DECREE	IR	7.50 CFS	04/30/1888	E2SWNW	12	9N	11W	PW		GOLD CREEK	ALLEN FAMILY REVOCABLE TRUST BECK GOLD CREEK RANCH LLC HOCHSTETLER, NORMAN W
76G 91443 00	ACTV	DECREE	ST		04/30/1888	NESWNW	12	9N	11W	PW		GOLD CREEK	SIX C CATTLE RANCH LLC
76G 91446 00	ACTV	DECREE	IR	8.75 CFS	04/30/1888	NESWNW	12	9N	11W	PW		GOLD CREEK	SIX C CATTLE RANCH LLC
						NWSENW	26	10N	11W	PW			
76G 90459 00	ACTV	DECREE	MN	3.75 CFS	05/19/1890	NWSENE	1	8N	12W	GR		GOLD CREEK	O CROSS LLC
76G 90942 00	ACTV	USE	IR	170.00 GPM	05/15/1910	SENWSW	15	9N	11W	PW		GOLD CREEK	HANSEN, KATHLEEN
76G 90954 00	ACTV	DECREE	IR	2.25 CFS	05/15/1910	SESESE	16	9N	11W	PW		GOLD CREEK	HANSEN, KATHLEEN

## DEPARTMENT OF NATURAL RESOURCES AND CONSERVATION

## PRELIMINARY

## CLARK FORK RIVER ABOVE BLACKFOOT RIVER (BASIN 76G)

## LIST OF CLAIMS BY SOURCE AND ENFORCEABLE PRIORITY DATE

TRIBUTARY VALUES: MP= Manmade Pit, NP=Natural Pit, SD=Secondary Diversion, SI=Subirrigation, SP=Spring, WS=Waste & Seepage, UT=Unnamed Tributary

WATER RIGHT #	VERSION STATUS	HISTORICAL TYPE	USE	FLOW RATE	ENFORCEABLE PRIORITY DATE	POINT OF DIVERSION					TRIBUTARY	SOURCE NAME	OWNER NAME
						QTR	SEC	SEC	TWP	RGE			
76G 90958 00	ACTV	DECREE	IR	170.60 GPM	05/15/1910	NESWSW	15	9N	11W	PW		GOLD CREEK	HANSEN, KATHLEEN
76G 90953 00	ACTV	DECREE	IR	1.88 CFS	07/10/1910	NWNE	21	9N	11W	PW		GOLD CREEK	HANSEN, KATHLEEN
76G 90956 00	ACTV	DECREE	IR	3.75 CFS	10/31/1910	SEWNNE	21	9N	11W	PW		GOLD CREEK	HANSEN, KATHLEEN
76G 91452 00	ACTV	DECREE	IR	25.00 CFS	10/25/1916	SESENW	21	9N	11W	PW		GOLD CREEK	ROBERT B BLAKE & WENDY WINKLER BLAKE LIVING TRUST SIX C CATTLE RANCH LLC
76G 91453 00	ACTV	DECREE	ST		10/25/1916	SESENW	21	9N	11W	PW		GOLD CREEK	HANSEN, ISABELLA MINOR'S TRUST ROBERT B BLAKE & WENDY WINKLER BLAKE LIVING TRUST SIX C CATTLE RANCH LLC
76G 90463 00	ACTV	DECREE	IR	1.75 CFS	10/26/1916	NWSWNE	15	9N	11W	PW		GOLD CREEK	BECK GOLD CREEK RANCH LLC
						NENENE	21	9N	11W	PW			
76G 90472 00	ACTV	DECREE	IR	1.50 CFS	10/26/1916	NESWNE	15	9N	11W	PW		GOLD CREEK	BECK GOLD CREEK RANCH LLC
						NENENE	21	9N	11W	PW			
76G 90474 00	ACTV	USE	IR	10.00 CFS	10/26/1916	SWSWNE	15	9N	11W	PW		GOLD CREEK	BECK GOLD CREEK RANCH LLC
76G 90485 00	ACTV	USE	IR	5.00 CFS	10/26/1916	NWSWNE	21	9N	11W	PW		GOLD CREEK	BECK GOLD CREEK RANCH LLC
76G 90494 00	ACTV	USE	IR	2.08 CFS	10/26/1916	SWSESE	11	9N	11W	PW		GOLD CREEK	BECK GOLD CREEK RANCH LLC
76G 90511 00	ACTV	USE	IR	7.50 CFS	10/26/1916	NWNENE	21	9N	11W	PW		GOLD CREEK	BECK GOLD CREEK RANCH LLC
76G 90512 00	ACTV	USE	IR	2.08 CFS	10/26/1916	NENWNE	14	9N	11W	PW		GOLD CREEK	BECK GOLD CREEK RANCH LLC
76G 91465 00	ACTV	DECREE	IR	7.50 CFS	10/26/1916	NESWNW	12	9N	11W	PW		GOLD CREEK	SIX C CATTLE RANCH LLC
76G 91939 00	ACTV	FILED	IR	6.25 CFS	10/26/1916	NENWNE	1	9N	11W	PW		GOLD CREEK	THOMAS, BRUCE
						SWSESE	11	9N	11W	PW			THOMAS, RICHARD F THOMAS, SHIRLEY A

DEPARTMENT OF NATURAL RESOURCES AND CONSERVATION

PRELIMINARY

CLARK FORK RIVER ABOVE BLACKFOOT RIVER (BASIN 76G)

LIST OF CLAIMS BY SOURCE AND ENFORCEABLE PRIORITY DATE

TRIBUTARY VALUES: MP= Manmade Pit, NP=Natural Pit, SD=Secondary Diversion, SI=Subirrigation, SP=Spring, WS=Waste & Seepage, UT=Unnamed Tributary

WATER RIGHT #	VERSION STATUS	HISTORICAL TYPE	USE	FLOW RATE	ENFORCEABLE PRIORITY DATE	POINT OF DIVERSION					TRIBUTARY	SOURCE NAME	OWNER NAME
						QTR	SEC	TWP	RGE	CNTY			
76G 211642 00	ACTV	USE	IR	25.00 CFS	10/26/1916	SESESE	16	9N	11W	PW	GOLD CREEK	HANSEN, KATHLEEN	
						SENESE	21	9N	11W	PW			
						NWNESE	21	9N	11W	PW			
						NENESE	21	9N	11W	PW			
						SESWSE	15	9N	11W	PW			
						SESWSE	15	9N	11W	PW			
						SWNESE	16	9N	11W	PW			
76G 211208 00	ACTV	USE	ST		05/01/1935	SENE	1	9N	11W	PW	GOLD CREEK	ALLEN FAMILY REVOCABLE TRUST	
						W2NE	1	9N	11W	PW			
						NWNW	12	9N	11W	PW			
						SW	1	9N	11W	PW			
76G 133091 00	ACTV	USE	DM	25.00 GPM	12/31/1936	SWNESE	12	8N	12W	GR	GOLD CREEK	CHEROKEE TRUST AN ESTATE TRUST	
76G 133092 00	ACTV	USE	MN	2.45 CFS	12/31/1936	NWNW	14	8N	12W	GR	GOLD CREEK	CHEROKEE TRUST AN ESTATE TRUST	
							15	8N	12W	GR			
						S2S2	11	8N	12W	GR			
76G 90712 00	ACTV	USE	IR	390.46 GPM	12/31/1939	NENESE	21	9N	11W	PW	GOLD CREEK	VETTER, MARJORIE E VETTER, MARK	
76G 90713 00	ACTV	USE	IR	67.32 GPM	12/31/1939	NENESE	21	9N	11W	PW	GOLD CREEK	VETTER, MARJORIE E VETTER, MARK	
76G 90711 00	ACTV	USE	FW	168.30 GPM	06/30/1972	NENESE	21	9N	11W	PW	GOLD CREEK	VETTER, MARJORIE E VETTER, MARK	
76G 30051404	ACTV	USE	IR	1.45 CFS	06/30/1973	NWNWNE	14	9N	11W	PW	GOLD CREEK	HOCHSTETLER, BARBARA HOCHSTETLER, HOWARD HOCHSTETLER, NORMAN W	
76G 30051408	ACTV	USE	IR	2.95 CFS	06/30/1973	NWNWNE	14	9N	11W	PW	GOLD CREEK	MARSHALL, CHERYL	
76G 30051412	ACTV	USE	IR	133.65 GPM	06/30/1973	NWNWNE	14	9N	11W	PW	GOLD CREEK	YODER, LAVERNE YODER, LAVINA	

## DEPARTMENT OF NATURAL RESOURCES AND CONSERVATION

## PRELIMINARY

## CLARK FORK RIVER ABOVE BLACKFOOT RIVER (BASIN 76G)

## LIST OF CLAIMS BY SOURCE AND ENFORCEABLE PRIORITY DATE

TRIBUTARY VALUES: MP= Manmade Pit, NP=Natural Pit, SD=Secondary Diversion, SI=Subirrigation, SP=Spring, WS=Waste & Seepage, UT=Unnamed Tributary

WATER RIGHT #	VERSION STATUS	HISTORICAL TYPE	USE	FLOW RATE	ENFORCEABLE PRIORITY DATE	POINT OF DIVERSION					TRIBUTARY	SOURCE NAME	OWNER NAME
						QTR	SEC	TWP	RGE	CNTY			
76G 30051416	ACTV	USE	IR	2.82 CFS	06/30/1973	NWNWNE	14	9N	11W	PW		GOLD CREEK	MILLER, JOANNA MILLER, PETER J
76G 30051420	ACTV	USE	IR	2.72 CFS	06/30/1973	NWNWNE	14	9N	11W	PW		GOLD CREEK	MILLER, NOEL J MILLER, TENNYSON R
76G 30051424	ACTV	USE	IR	103.70 GPM	06/30/1973	NWNWNE	14	9N	11W	PW		GOLD CREEK	EAGLESON, JAMES W EAGLESON, LOIS S KARR, HEATHER KARR, JERRY
76G 215012 00	ACTV	USE	IR	1.05 CFS	06/30/1973	NWNWNE	14	9N	11W	PW		GOLD CREEK	YODER, DAVID J
76G 215732 00	ACTV	USE	IR	8.25 CFS	06/30/1973	NENWNE	1	9N	11W	PW		GOLD CREEK	THOMAS, BRUCE THOMAS, RICHARD F THOMAS, SHIRLEY A
76G 215943 00	ACTV	USE	IR	7.50 CFS	06/30/1973	SWNESW	1	9N	11W	PW		GOLD CREEK	ALLEN FAMILY REVOCABLE TRUST BECK GOLD CREEK RANCH LLC HOCHSTETLER, NORMAN W
76G 215956 00	ACTV	USE	IR	5.25 CFS	06/30/1973	SESWSE	11	9N	11W	PW		GOLD CREEK	HOLLENBACK, CAROLE R HOLLENBACK, JOHN A
76G 211200 00	ACTV	DECREE	ST		06/30/1973	E2SWNW	12	9N	11W	PW		GOLD CREEK	ALLEN FAMILY REVOCABLE TRUST BECK GOLD CREEK RANCH LLC HOCHSTETLER, NORMAN W
76G 214901 00	ACTV	USE	IR	8.25 CFS	06/30/1973	NESWNW	12	9N	11W	PW		GOLD CREEK	ROBERT B BLAKE & WENDY WINKLER BLAKE LIVING TRUST SIX C CATTLE RANCH LLC
76G 90455 00	WDRN	DECREE	IR									GOLD CREEK	BECK, DONALD R BECK, DONALD W

DEPARTMENT OF NATURAL RESOURCES AND CONSERVATION

PRELIMINARY

CLARK FORK RIVER ABOVE BLACKFOOT RIVER (BASIN 76G)

LIST OF CLAIMS BY SOURCE AND ENFORCEABLE PRIORITY DATE

TRIBUTARY VALUES: MP= Manmade Pit, NP=Natural Pit, SD=Secondary Diversion, SI=Subirrigation, SP=Spring, WS=Waste & Seepage, UT=Unnamed Tributary

WATER RIGHT #	VERSION STATUS	HISTORICAL TYPE	USE	FLOW RATE	ENFORCEABLE PRIORITY DATE	POINT OF DIVERSION					TRIBUTARY	SOURCE NAME	OWNER NAME
						QTR	SEC	TWP	RGE	CNTY			
76G 90460 00	WDRN	DECREE	IR									GOLD CREEK	BECK, DONALD R BECK, DONALD W
76G 90473 00	WDRN	USE	IR									GOLD CREEK	BECK, DONALD R BECK, DONALD W
76G 90484 00	WDRN	USE	IR									GOLD CREEK	BECK, DONALD R BECK, DONALD W
76G 91449 00	WDRN	DECREE	IR									GOLD CREEK	ROBERT B BLAKE & WENDY WINKLER BLAKE LIVING TRUST
76G 91450 00	WDRN	DECREE	ST									GOLD CREEK	HANSEN, KATHLEEN ROBERT B BLAKE & WENDY WINKLER BLAKE LIVING TRUST
76G 91451 00	WDRN	DECREE	IR									GOLD CREEK	ROBERT B BLAKE & WENDY WINKLER BLAKE LIVING TRUST
76G 91454 00	WDRN	DECREE	ST									GOLD CREEK	ROBERT B BLAKE & WENDY WINKLER BLAKE LIVING TRUST
-----													
76G 2265 00	ACTV	FILED	ST		12/31/1908	SENWSW	1	9N	11W	PW	SP	GOLD CREEK	ALLEN FAMILY REVOCABLE TRUST
76G 126420 00	ACTV	USE	ST		01/01/1920	NENENE	7	9N	10W	PW	SP	GOLD CREEK	BLUFORD, JANICE A
76G 131532 00	ACTV	USE	RC	934.00 GPM	12/31/1947	SWSWNW	28	9N	11W	PW	SP	GOLD CREEK	O CROSS LLC
76G 211202 00	ACTV	USE	ST	30.00 GPM	06/30/1973	E2NW	1	9N	11W	PW	SP	GOLD CREEK	ALLEN FAMILY REVOCABLE TRUST
-----													
76G 2265 00	ACTV	FILED	ST		12/31/1908	SENWSW	1	9N	11W	PW	UT	GOLD CREEK	ALLEN FAMILY REVOCABLE TRUST
76G 211203 00	ACTV	USE	ST		05/01/1935	W2NW	6	9N	10W	PW	UT	GOLD CREEK	ALLEN FAMILY REVOCABLE TRUST
						SENW	6	9N	10W	PW			
						W2SE	6	9N	10W	PW			
						SESE	6	9N	10W	PW			

DEPARTMENT OF NATURAL RESOURCES AND CONSERVATION

PRELIMINARY

CLARK FORK RIVER ABOVE BLACKFOOT RIVER (BASIN 76G)

LIST OF CLAIMS BY SOURCE AND ENFORCEABLE PRIORITY DATE

TRIBUTARY VALUES: MP= Manmade Pit, NP=Natural Pit, SD=Secondary Diversion, SI=Subirrigation, SP=Spring, WS=Waste & Seepage, UT=Unnamed Tributary

WATER RIGHT #	VERSION STATUS	HISTORICAL TYPE	USE	FLOW RATE	ENFORCEABLE PRIORITY DATE	POINT OF DIVERSION					TRIBUTARY	SOURCE NAME	OWNER NAME
						QTR	SEC	TWP	RGE	CNTY			
76G 30142464	ACTV	USE	ST		03/16/1938	NWNWNW	23	9N	11W	PW	UT	GOLD CREEK	USA (DEPT OF INTERIOR BUREAU OF LAND MGMT)
76G 91938 00	ACTV	DECREE	IR	1.25 CFS	06/01/1908	NENENE	12	9N	11W	PW	WS	GOLD CREEK	THOMAS, BRUCE THOMAS, RICHARD F THOMAS, SHIRLEY A
76G 91940 00	ACTV	FILED	IR	5.00 CFS	06/28/1973	NENWNE	1	9N	11W	PW	WS	GOLD CREEK	THOMAS, BRUCE THOMAS, RICHARD F THOMAS, SHIRLEY A
76G 133205 00	ACTV	DECREE	MN	2.50 CFS	08/30/1894	SESESE	10	8N	12W	GR		GOLD CREEK, MIDDLE FORK	CHEROKEE TRUST AN ESTATE TRUST
76G 133207 00	ACTV	DECREE	MN	2.50 CFS	10/15/1895	SESESE	10	8N	12W	GR		GOLD CREEK, MIDDLE FORK	CHEROKEE TRUST AN ESTATE TRUST
76G 133206 00	ACTV	DECREE	MN	2.50 CFS	11/22/1897	SESESE	10	8N	12W	GR		GOLD CREEK, MIDDLE FORK	CHEROKEE TRUST AN ESTATE TRUST
76G 90563 00	ACTV	DECREE	IR	5.00 CFS	10/21/1899	SWNESW	35	9N	12W	GR		GOLD CREEK, NORTH FORK	BAGGETT, ARVIL BENDER, ROBERT E
76G 91316 00	ACTV	USE	ST		10/31/1948	SENESE	4	3N	8W	SB	SP	GOLD FLINT CREEK	GARRELS, JOYCE A REVOCABLE LIVING TRUST 1/31/24 MURPHY, JAMES C MURPHY, JOHN H
76G 38525 00	ACTV	DECREE	IR	6.25 CFS	09/12/1879	SW	23	10N	11W	PW		GOUGH CREEK	DUTTON HEREFORD RANCH
76G 90993 00	ACTV	USE	ST		04/01/1919	E2E2	14	10N	11W	PW		GOUGH CREEK	HOLLENBACK, JOHN A
						SW	12	10N	11W	PW			
						SESENEW	12	10N	11W	PW			
						W2NE	12	10N	11W	PW			
						NWNWNW	13	10N	11W	PW			

DEPARTMENT OF NATURAL RESOURCES AND CONSERVATION

PRELIMINARY

CLARK FORK RIVER ABOVE BLACKFOOT RIVER (BASIN 76G)

LIST OF CLAIMS BY SOURCE AND ENFORCEABLE PRIORITY DATE

TRIBUTARY VALUES: MP= Manmade Pit, NP=Natural Pit, SD=Secondary Diversion, SI=Subirrigation, SP=Spring, WS=Waste & Seepage, UT=Unnamed Tributary

WATER RIGHT #	VERSION STATUS	HISTORICAL TYPE	USE	FLOW RATE	ENFORCEABLE PRIORITY DATE	POINT OF DIVERSION					TRIBUTARY	SOURCE NAME	OWNER NAME
						QTR	SEC	TWP	RGE	CNTY			
76G 103078 00	ACTV	USE	DM	4.00 GPM	12/31/1932	SWNENE	14	10N	11W	PW	SP	GOUGH CREEK	BIGGERSTAFF, MARGARET V MANNIX, TERESA M MCCAFFERY, KATHERINE M
76G 91836 00	ACTV	USE	DM	25.00 GPM	12/31/1900	SWSWSE	17	2N	8W	SB		GRAFF SPRING	SMITH 6 BAR S LIVESTOCK
76G 50624 00	ACTV	USE	ST		06/01/1874	NWNW	14	6N	11W	PW		GRANITE CREEK	USA (DEPT OF AGRICULTURE FOREST SERVICE)
						SW	11	6N	11W	PW			
						E2	10	6N	11W	PW			
						S2	3	6N	11W	PW			
76G 30132155	ACTV	USE	ST		12/31/1876	W2SW	3	6N	11W	PW		GRANITE CREEK	5 ROCKIN' MS ANGUS RANCH INC
						SESW	3	6N	11W	PW			
						SWSWSE	3	6N	11W	PW			
						W2NE	10	6N	11W	PW			
						N2NESE	10	6N	11W	PW			
						W2SW	11	6N	11W	PW			
						NWNW	14	6N	11W	PW			
						SWSENE	10	6N	11W	PW			
76G 90930 00	ACTV	USE	MN	224.40 GPM	12/31/1939	NESWSW	3	6N	11W	PW		GRANITE CREEK	BECK, DONALD R BECK, TED R HIRSCH, RICH HUNTER, DALLAS
76G 50622 00	ACTV	USE	ST		06/01/1874	NWNWSW	3	6N	11W	PW	SP	GRANITE CREEK	USA (DEPT OF AGRICULTURE FOREST SERVICE)
						NWNWSW	3	6N	11W	PW			
76G 91893 00	ACTV	DECREE	ST		04/01/1876	NENESE	4	6N	11W	PW	SP	GRANITE CREEK	5 ROCKIN' MS ANGUS RANCH INC VANISKO RANCHES INC



DEPARTMENT OF NATURAL RESOURCES AND CONSERVATION

PRELIMINARY

CLARK FORK RIVER ABOVE BLACKFOOT RIVER (BASIN 76G)

LIST OF CLAIMS BY SOURCE AND ENFORCEABLE PRIORITY DATE

TRIBUTARY VALUES: MP= Manmade Pit, NP=Natural Pit, SD=Secondary Diversion, SI=Subirrigation, SP=Spring, WS=Waste & Seepage, UT=Unnamed Tributary

WATER RIGHT #	VERSION STATUS	HISTORICAL TYPE	USE	FLOW RATE	ENFORCEABLE PRIORITY DATE	POINT OF DIVERSION QTR SEC	SEC	TWP	RGE	CNTY	TRIBUTARY	SOURCE NAME	OWNER NAME
76G 91892 00	WDRN	DECREE	ST								SP	GRANITE CREEK	5 ROCKIN' MS ANGUS RANCH INC TAMCKE, DOUGLAS S TAMCKE, LENA D
-----													
76G 4774 00	ACTV	DECREE	IR	1.88 CFS	04/15/1889	NESWNE	6	4N	11W	DL		GRAYS GULCH	BRICKLEY, SHANE P BRICKLEY, THOMAS M CLINE, JOETTA L COLLINS, JENNIFER S GILBERT, CYNTHIA ANN GILBERT, JOHN D MONTANA, STATE OF DEPT OF FISH WILDLIFE & PARKS NEWCOMB, JULIA CLINE NIELSEN, HEIDI M NIELSEN, THOMAS W OTTO, E CHARLES

DEPARTMENT OF NATURAL RESOURCES AND CONSERVATION


PRELIMINARY

CLARK FORK RIVER ABOVE BLACKFOOT RIVER (BASIN 76G)

LIST OF CLAIMS BY SOURCE AND ENFORCEABLE PRIORITY DATE

TRIBUTARY VALUES: MP= Manmade Pit, NP=Natural Pit, SD=Secondary Diversion, SI=Subirrigation, SP=Spring, WS=Waste & Seepage, UT=Unnamed Tributary

WATER RIGHT #	VERSION STATUS	HISTORICAL TYPE	USE	FLOW RATE	ENFORCEABLE PRIORITY DATE	POINT OF DIVERSION					TRIBUTARY	SOURCE NAME	OWNER NAME
						QTR	SEC	TWP	RGE	CNTY			
76G 30144441	ACTV	USE	ST		04/16/1889	NENE	6	4N	11W	DL	GRAYS GULCH	MONTANA, STATE OF DEPT OF FISH WILDLIFE & PARKS	
						NWNESW	6	4N	11W	DL			
						N2NWSW	6	4N	11W	DL			
						NWNENW	6	4N	11W	DL			
						S2SENE	6	4N	11W	DL			
						SWNE	6	4N	11W	DL			
						NWSENE	6	4N	11W	DL			
						NE	1	4N	12W	DL			
						NW	1	4N	12W	DL			
						NE	1	4N	12W	DL			
						S2SESE	2	4N	12W	DL			
						SESENE	11	4N	12W	DL			
						W2SESW	32	5N	11W	DL			
N2SWSW	32	5N	11W	DL									
76G 17061 00	ACTV	DECREE	MC	3.13 CFS	03/08/1898	SESENE	15	4N	12W	DL	GRAYS GULCH	ANACONDA-DEER LODGE CITY-COUNTY	
						SWNESE	11	4N	12W	DL			
76G 123351 00	ACTV	DECREE	IR	1.00 CFS	04/01/1899	NESWNE	6	4N	11W	DL	GRAYS GULCH	BRICKLEY, SHANE P BRICKLEY, THOMAS M CLINE, JOETTA L COLLINS, JENNIFER S GILBERT, CYNTHIA ANN GILBERT, JOHN D MONTANA, STATE OF DEPT OF FISH WILDLIFE & PARKS NEWCOMB, JULIA CLINE NIELSEN, HEIDI M NIELSEN, THOMAS W OTTO, E CHARLES	



## DEPARTMENT OF NATURAL RESOURCES AND CONSERVATION

## PRELIMINARY

## CLARK FORK RIVER ABOVE BLACKFOOT RIVER (BASIN 76G)

## LIST OF CLAIMS BY SOURCE AND ENFORCEABLE PRIORITY DATE

TRIBUTARY VALUES: MP= Manmade Pit, NP=Natural Pit, SD=Secondary Diversion, SI=Subirrigation, SP=Spring, WS=Waste & Seepage, UT=Unnamed Tributary

WATER RIGHT #	VERSION STATUS	HISTORICAL TYPE	USE	FLOW RATE	ENFORCEABLE PRIORITY DATE	POINT OF DIVERSION					TRIBUTARY	SOURCE NAME	OWNER NAME
						QTR	SEC	TWP	RGE	CNTY			
76G 50628 00	ACTV	USE	FW			NWNESE	10	6N	12W	GR		GREEN LAKE	USA (DEPT OF AGRICULTURE FOREST SERVICE)
76G 136559 00	ACTV	USE	DM	30.00 GPM	09/06/1872		33	3N	10W	SB		GREENLAND GULCH	WACKLER, KELCY ANN TRUST WACKLER, TOM
76G 136560 00	ACTV	USE	PN	1.88 CFS	09/06/1872		4	2N	10W	SB		GREENLAND GULCH	WACKLER, KELCY ANN TRUST WACKLER, TOM
76G 136561 00	ACTV	USE	MN	1.88 CFS	09/06/1872		34	3N	10W	SB		GREENLAND GULCH	WACKLER, KELCY ANN TRUST WACKLER, TOM
76G 116501 00	ACTV	FILED	MN	1.25 CFS	08/01/1885	NWSWSE	4	2N	10W	SB		GREENLAND GULCH	BEAL MOUNTAIN MINING INC
76G 116502 00	ACTV	FILED	MN	224.00 GPM	08/01/1885	NENWSW	8	2N	10W	SB		GREENLAND GULCH	BEAL MOUNTAIN MINING INC
76G 116503 00	ACTV	FILED	MN	1.85 CFS	11/07/1891	SWSWSW	34	3N	10W	SB		GREENLAND GULCH	BEAL MOUNTAIN MINING INC
76G 50698 00	ACTV	USE	ST		10/03/1905	NWNW	9	2N	10W	SB		GREENLAND GULCH	USA (DEPT OF AGRICULTURE FOREST SERVICE)
							8	2N	10W	SB			
							4	2N	10W	SB			
76G 21033 00	ACTV	FILED	IR	12.50 CFS	06/01/1869	NWNWNE	2	3N	10W	SB		GREGSON CREEK	PETERSON FAIRMONT RANCH INC PETERSON, ARTHUR TRUST PETERSON, ELIZABETH L PETERSON, GERALDINE S PETERSON, HENRY W
76G 90745 00	ACTV	FILED	ST		06/30/1869	NWSWNE	2	3N	10W	SB		GREGSON CREEK	WILDER RESORTS INC
76G 90747 00	ACTV	FILED	RC	1.35 CFS	06/30/1869	NENESW	2	3N	10W	SB		GREGSON CREEK	WILDER RESORTS INC
						W2SW	2	3N	10W	SB			
						SESENW	2	3N	10W	SB			
						SWSWNE	2	3N	10W	SB			

DEPARTMENT OF NATURAL RESOURCES AND CONSERVATION

PRELIMINARY

CLARK FORK RIVER ABOVE BLACKFOOT RIVER (BASIN 76G)

LIST OF CLAIMS BY SOURCE AND ENFORCEABLE PRIORITY DATE

TRIBUTARY VALUES: MP= Manmade Pit, NP=Natural Pit, SD=Secondary Diversion, SI=Subirrigation, SP=Spring, WS=Waste & Seepage, UT=Unnamed Tributary

WATER RIGHT #	VERSION STATUS	HISTORICAL TYPE	USE	FLOW RATE	ENFORCEABLE PRIORITY DATE	POINT OF DIVERSION					TRIBUTARY	SOURCE NAME	OWNER NAME
						QTR	SEC	TWP	RGE	CNTY			
76G 6239 00	ACTV	FILED	IR	2.50 CFS	05/31/1881	NWNWNE	2	3N	10W	SB		GREGSON CREEK	BUTANA SAND & GRAVEL LLC PETERSON FAIRMONT RANCH INC
76G 30144502	ACTV	USE	ST		04/27/1915	NESE	9	3N	10W	SB		GREGSON CREEK	MONTANA, STATE OF DEPT OF FISH WILDLIFE & PARKS
						NWSE	9	3N	10W	SB			
						NESESE	9	3N	10W	SB			
						N2SESW	9	3N	10W	SB			
						E2SWSW	9	3N	10W	SB			
						NWSWSE	9	3N	10W	SB			
						SWSWSW	9	3N	10W	SB			
						SENWSW	10	3N	10W	SB			
						N2SWSW	10	3N	10W	SB			
						NWNWNW	16	3N	10W	SB			
						E2NENE	17	3N	10W	SB			
						SWNENE	17	3N	10W	SB			
						N2SENE	17	3N	10W	SB			
SWSENE	17	3N	10W	SB									
76G 90748 00	WDRN	USE	CM								GREGSON CREEK	JACKSON FAIRMONT RESORT INC	
76G 90746 00	ACTV	USE	GE	200.00 GPM	12/31/1869	SWSENW	2	3N	10W	SB		GREGSON HOT SPRING	WILDER RESORTS INC
76G 4825 00	ACTV	DECREE	IR		06/01/1870	NENWSW	1	9N	11W	PW		GRIFFIN CREEK	ALLEN FAMILY REVOCABLE TRUST
76G 91982 00	ACTV	USE	ST		09/09/1891	S2	9	9N	11W	PW		GRIFFIN CREEK	ANGELO, AMADEO F
76G 91407 00	ACTV	FILED	ST		06/20/1914	N2	16	9N	11W	PW		GRIFFIN CREEK	ROBERT B BLAKE & WENDY WINKLER BLAKE LIVING TRUST
						SWSENW	16	9N	11W	PW			
							10	9N	11W	PW			
						S2	2	9N	11W	PW		SIX C CATTLE RANCH LLC	

DEPARTMENT OF NATURAL RESOURCES AND CONSERVATION

PRELIMINARY

CLARK FORK RIVER ABOVE BLACKFOOT RIVER (BASIN 76G)

LIST OF CLAIMS BY SOURCE AND ENFORCEABLE PRIORITY DATE

TRIBUTARY VALUES: MP= Manmade Pit, NP=Natural Pit, SD=Secondary Diversion, SI=Subirrigation, SP=Spring, WS=Waste & Seepage, UT=Unnamed Tributary

WATER RIGHT #	VERSION STATUS	HISTORICAL TYPE	USE	FLOW RATE	ENFORCEABLE PRIORITY DATE	POINT OF DIVERSION					TRIBUTARY	SOURCE NAME	OWNER NAME	
						QTR	SEC	TWP	RGE	CNTY				
76G 91417 00	ACTV	FILED	IR	426.00 GPM	06/20/1914	SWS	ENW	16	9N	11W	PW		GRIFFIN CREEK	ROBERT B BLAKE & WENDY WINKLER BLAKE LIVING TRUST
76G 127553 00	ACTV	USE	ST		01/01/1915	N2N	WNW	11	9N	11W	PW		GRIFFIN CREEK	HOGAN, FRANCIS A
						S2S	S2	2	9N	11W	PW		GRIFFIN CREEK	HOGAN, LINDA J
76G 91406 00	ACTV	FILED	ST		08/15/1919	SE	SW	2	9N	11W	PW		GRIFFIN CREEK	SIX C CATTLE RANCH LLC
						SWS	WNE	10	9N	11W	PW			
								10	9N	11W	PW			
76G 211207 00	ACTV	USE	ST		05/01/1935	N2S	W	1	9N	11W	PW		GRIFFIN CREEK	ALLEN FAMILY REVOCABLE TRUST
76G 91413 00	<b>WDRN</b>	<b>FILED</b>	IR										GRIFFIN CREEK	SIX C CATTLE RANCH LLC
76G 91414 00	<b>WDRN</b>	<b>FILED</b>	IR										GRIFFIN CREEK	ROBERT B BLAKE & WENDY WINKLER BLAKE LIVING TRUST
-----														
76G 127554 00	ACTV	FILED	ST		05/01/1906	NWN	WNE	11	9N	11W	PW	SP	GRIFFIN CREEK	HOGAN, FRANCIS A HOGAN, LINDA J
76G 90959 00	ACTV	USE	ST		07/21/1955	SWN	ESW	17	9N	11W	PW	SP	GRIFFIN CREEK	HANSEN, KATHLEEN
-----														
76G 116529 00	ACTV	USE	DM	5.00 GPM	01/01/1865	SWS	ESW	20	9N	6W	PW		GROUNDWATER	RV RANCH CO
76G 116542 00	ACTV	USE	ST	4.00 GPM	01/01/1865	SWS	ESW	20	9N	6W	PW		GROUNDWATER	RV RANCH CO
76G 179314 00	ACTV	USE	DM	15.00 GPM	09/01/1870	SE	NESW	29	5N	11W	DL		GROUNDWATER	SCHULTZ, LOGAN
76G 91148 00	ACTV	USE	DM	50.00 GPM	12/31/1870	NWN	ESE	4	7N	9W	PW		GROUNDWATER	O'HARA, DWIGHT G O'HARA, JANE K
76G 1001 00	ACTV	FILED	ST	20.00 GPM	09/20/1872	NEN	ESW	25	8N	9W	PW		GROUNDWATER	SMITH, JASON F SMITH, SUZANNE L
76G 30103060	ACTV	USE	ST	5.00 GPM	12/09/1875	SE	NENW	14	10N	12W	GR		GROUNDWATER	MORSE, GEORGE M
76G 30103061	ACTV	USE	DM	20.00 GPM	12/09/1875	SE	NENW	14	10N	12W	GR		GROUNDWATER	MORSE, GEORGE M

## DEPARTMENT OF NATURAL RESOURCES AND CONSERVATION

## PRELIMINARY

## CLARK FORK RIVER ABOVE BLACKFOOT RIVER (BASIN 76G)

## LIST OF CLAIMS BY SOURCE AND ENFORCEABLE PRIORITY DATE

TRIBUTARY VALUES: MP= Manmade Pit, NP=Natural Pit, SD=Secondary Diversion, SI=Subirrigation, SP=Spring, WS=Waste & Seepage, UT=Unnamed Tributary

WATER RIGHT #	VERSION STATUS	HISTORICAL TYPE	USE	FLOW RATE	ENFORCEABLE PRIORITY DATE	POINT OF DIVERSION					TRIBUTARY	SOURCE NAME	OWNER NAME
						QTR	SEC	TWP	RGE	CNTY			
76G 1000 00	ACTV	FILED	ST	20.00 GPM	04/10/1876	SE	SENW	25	8N	9W	PW	GROUNDWATER	SMITH, JASON F SMITH, SUZANNE L
76G 90947 00	ACTV	USE	ST	10.00 GPM	02/27/1879	NEN	SW	15	9N	11W	PW	GROUNDWATER	HANSEN, KATHLEEN
76G 91090 00	ACTV	USE	ST	22.00 GPM	06/20/1879	SEN	WNE	20	7N	9W	PW	GROUNDWATER	KELLEY, NANCY D KELLEY, RONALD C
76G 91091 00	ACTV	USE	DM	22.00 GPM	06/20/1879	SEN	WNE	20	7N	9W	PW	GROUNDWATER	KELLEY, NANCY D KELLEY, RONALD C
76G 127568 00	ACTV	USE	DM	12.00 GPM	06/01/1880	NWN	NENW	36	9N	11W	PW	GROUNDWATER	HOGAN, FRANCIS A HOGAN, LINDA J VANSYOC, JON A VANSYOC, PAMELA E
76G 127696 00	ACTV	USE	ST	20.00 GPM	03/01/1881	SEN	WNE	28	7N	9W	PW	GROUNDWATER	GRIECO FAMILY LIMITED PARTNERSHIP
76G 91866 00	ACTV	USE	DM	14.00 GPM	03/12/1885	NWS	WNW	29	4N	8W	SB	GROUNDWATER	GODMAN, CHRISTOPHER W GODMAN, TRACI J
76G 30103053	ACTV	USE	ST	5.00 GPM	12/09/1885	NES	WNW	10	10N	12W	GR	GROUNDWATER	MORSE, GEORGE M
76G 30103054	ACTV	USE	MD	20.00 GPM	12/09/1885	NES	WNW	10	10N	12W	GR	GROUNDWATER	MORSE, GEORGE M
76G 44350 00	ACTV	USE	DM	20.00 GPM	12/31/1885	NEN	ENW	5	7N	8W	PW	GROUNDWATER	ARAGON, ELAINA L LUPHER, SHARON L
76G 44353 00	ACTV	USE	ST	10.00 GPM	03/31/1886	NEN	ENW	5	7N	8W	PW	GROUNDWATER	ARAGON, ELAINA L LUPHER, SHARON L
76G 130041 00	ACTV	USE	DM	10.00 GPM	12/31/1888	SESE	SESE	21	10N	8W	PW	GROUNDWATER	PRICE, JESSICA PRICE, JUSTIN
76G 130051 00	ACTV	USE	ST	10.00 GPM	12/31/1888	SESE	SESE	21	10N	8W	PW	GROUNDWATER	PRICE, JESSICA PRICE, JUSTIN
76G 30147192	ACTV	USE	DM	35.00 GPM	08/30/1889	NWN	WNW	4	6N	10W	PW	GROUNDWATER	PERKINS RANCH LLC

## DEPARTMENT OF NATURAL RESOURCES AND CONSERVATION

## PRELIMINARY

## CLARK FORK RIVER ABOVE BLACKFOOT RIVER (BASIN 76G)

## LIST OF CLAIMS BY SOURCE AND ENFORCEABLE PRIORITY DATE

TRIBUTARY VALUES: MP= Manmade Pit, NP=Natural Pit, SD=Secondary Diversion, SI=Subirrigation, SP=Spring, WS=Waste & Seepage, UT=Unnamed Tributary

WATER RIGHT #	VERSION STATUS	HISTORICAL TYPE	USE	FLOW RATE	ENFORCEABLE PRIORITY DATE	POINT OF DIVERSION					TRIBUTARY	SOURCE NAME	OWNER NAME
						QTR	SEC	TWP	RGE	CNTY			
76G 143013 00	ACTV	USE	DM	12.00 GPM	01/01/1890	SWSWSE	8	4N	10W	DL		GROUNDWATER	HELENA SAND & GRAVEL
76G 90571 00	ACTV	USE	DM	10.00 GPM	06/01/1890	SWSESE	20	10N	8W	PW		GROUNDWATER	BENSON FAMILY RANCH, LLC
76G 90966 00	ACTV	USE	DM	50.00 GPM	12/31/1890	SESENE	9	2N	7W	SB		GROUNDWATER	HARRINGTON CO
76G 130042 00	ACTV	USE	DM	10.00 GPM	12/31/1890	SWSWSW	22	10N	8W	PW		GROUNDWATER	COREY, SHANNON L
76G 130053 00	ACTV	USE	ST	10.00 GPM	12/31/1890	SWSWSW	22	10N	8W	PW		GROUNDWATER	COREY, SHANNON L
76G 30138821	ACTV	USE	DM	30.00 GPM	12/31/1890	NWSE	7	11N	15W	GR		GROUNDWATER	CONGDON, WALTER E
76G 127688 00	ACTV	USE	LG	20.00 GPM	03/01/1891	SENE	28	7N	9W	PW		GROUNDWATER	GRIECO FAMILY LIMITED PARTNERSHIP
76G 127689 00	ACTV	USE	DM	20.00 GPM	03/01/1891	SENE	28	7N	9W	PW		GROUNDWATER	GRIECO FAMILY LIMITED PARTNERSHIP
76G 141222 00	ACTV	FILED	IN	10.00 GPM	12/31/1893	NWNE	2	3N	10W	SB		GROUNDWATER	BNSF RAILWAY CO
76G 141223 00	ACTV	FILED	IN	16.00 GPM	12/31/1893	NESE	15	3N	9W	SB		GROUNDWATER	BNSF RAILWAY CO
76G 121078 00	ACTV	USE	DM	25.00 GPM	01/01/1895	SWSWNE	28	8N	9W	PW		GROUNDWATER	THOMPSON, DAVID D THOMPSON, PHYLLIS M
76G 90577 00	ACTV	USE	ST	15.00 GPM	12/31/1896	SWSESE	20	10N	8W	PW		GROUNDWATER	BENSON FAMILY RANCH, LLC
76G 94400 00	ACTV	USE	IN	50.00 GPM	12/31/1896	NESE	24	3N	8W	SB		GROUNDWATER	NORTHWESTERN CORPORATION
76G 30124936	ACTV	USE	DM	1.50 GPM	01/01/1898	SWNWNW	24	7N	9W	PW		GROUNDWATER	BURNT HOLLOW HOLDINGS LLC
76G 30124937	ACTV	USE	DM	1.50 GPM	01/01/1898	SWNWNW	24	7N	9W	PW		GROUNDWATER	BURNT HOLLOW HOLDINGS LLC
76G 121090 00	ACTV	USE	DM	30.00 GPM	07/19/1899	SWSWSE	24	6N	10W	DL		GROUNDWATER	FELTON ANGUS RANCH INC
76G 30129913	ACTV	USE	DM	25.00 GPM	12/31/1899	SWSESE	7	6N	9W	PW		GROUNDWATER	VANISKO RANCHES INC
76G 91115 00	ACTV	USE	DM	30.00 GPM	01/02/1900	NESE	28	10N	8W	PW		GROUNDWATER	KNIGHT, DONALD F KNIGHT, GERALD L

## DEPARTMENT OF NATURAL RESOURCES AND CONSERVATION

## PRELIMINARY

## CLARK FORK RIVER ABOVE BLACKFOOT RIVER (BASIN 76G)

## LIST OF CLAIMS BY SOURCE AND ENFORCEABLE PRIORITY DATE

TRIBUTARY VALUES: MP= Manmade Pit, NP=Natural Pit, SD=Secondary Diversion, SI=Subirrigation, SP=Spring, WS=Waste &amp; Seepage, UT=Unnamed Tributary

WATER RIGHT #	VERSION STATUS	HISTORICAL TYPE	USE	FLOW RATE	ENFORCEABLE PRIORITY DATE	POINT OF DIVERSION					TRIBUTARY	SOURCE NAME	OWNER NAME
						QTR	SEC	TWP	RGE	CNTY			
76G 121048 00	ACTV	USE	DM	15.00 GPM	05/01/1900	NWNWSW	17	5N	10W	DL		GROUNDWATER	LOGAN, SCOTT W
76G 130038 00	ACTV	USE	DM	30.00 GPM	05/21/1900	NWNWNE	15	8N	9W	PW		GROUNDWATER	BACKOWSKI, CAROLYN F BACKOWSKI, LAWRENCE E
76G 91843 00	ACTV	USE	ST	40.00 GPM	12/31/1900	NENWNW	18	2N	8W	SB		GROUNDWATER	SMITH 6 BAR S LIVESTOCK
76G 30114213	ACTV	USE	DM	9.00 GPM	12/31/1900	SWNE	31	11N	12W	GR		GROUNDWATER	DUNKERSON, DOLORES A DUNKERSON, WAYNE S
76G 30130539	ACTV	USE	DM	10.00 GPM	12/31/1900	NWNWNW	27	10N	8W	PW		GROUNDWATER	SENECAL, RONALD L SENECAL, WRISTINE L
76G 30147311	ACTV	USE	DM	15.00 GPM	12/31/1900	SWNWSE	19	6N	9W	DL		GROUNDWATER	MODESTY CREEK STOCK RANCH LLC
76G 30130544	ACTV	USE	DM	10.00 GPM	12/31/1901	NWNWNW	27	10N	8W	PW		GROUNDWATER	SENECAL, RONALD L SENECAL, WRISTINE L
76G 91922 00	ACTV	USE	DM	25.00 GPM	12/10/1902	NWSENE	4	6N	10W	PW		GROUNDWATER	VANISKO RANCHES INC
76G 30133360	ACTV	USE	ST	30.00 GPM	12/31/1902	NENENENE	19	11N	14W	GR		GROUNDWATER	WEAVER FAMILY LLLP
76G 91268 00	ACTV	FILED	DM	25.00 GPM	03/25/1903	NWSWNE	28	3N	7W	SB		GROUNDWATER	HILL, JENNIFER M MUNSON, PAUL
76G 90419 00	ACTV	USE	IN	4.01 CFS	01/01/1905	SWSWSW	7	3N	7W	SB		GROUNDWATER	ARCO ENVIRONMENTAL REMEDATION LLC
76G 50677 00	ACTV	USE	DM	8.98 GPM	03/10/1905	SWNWNE	28	5N	13W	DL		GROUNDWATER	VANDERMOLEN, CARL
76G 50659 00	ACTV	USE	DM	8.98 GPM	10/03/1905	NWNWSW	19	5N	12W	DL		GROUNDWATER	USA (DEPT OF AGRICULTURE FOREST SERVICE)
76G 50673 00	ACTV	USE	CM	4.49 GPM	10/03/1905	SWNENW	12	5N	13W	DL		GROUNDWATER	USA (DEPT OF AGRICULTURE FOREST SERVICE)
76G 30122827	ACTV	USE	DM	10.00 GPM	12/31/1905	NESENE	31	11N	12W	GR		GROUNDWATER	DESROSIER, KAREN A DESROSIER, PETER J
76G 141234 00	ACTV	USE	IN	60.00 GPM	12/31/1907	NWSW	14	11N	14W	GR		GROUNDWATER	BNSF RAILWAY CO
76G 30103057	ACTV	USE	ST	5.00 GPM	06/02/1909	NWNWNW	10	10N	12W	GR		GROUNDWATER	MORSE, GEORGE M



## DEPARTMENT OF NATURAL RESOURCES AND CONSERVATION

## PRELIMINARY

## CLARK FORK RIVER ABOVE BLACKFOOT RIVER (BASIN 76G)

## LIST OF CLAIMS BY SOURCE AND ENFORCEABLE PRIORITY DATE

TRIBUTARY VALUES: MP= Manmade Pit, NP=Natural Pit, SD=Secondary Diversion, SI=Subirrigation, SP=Spring, WS=Waste & Seepage, UT=Unnamed Tributary

WATER RIGHT #	VERSION STATUS	HISTORICAL TYPE	USE	FLOW RATE	ENFORCEABLE PRIORITY DATE	POINT OF DIVERSION					TRIBUTARY	SOURCE NAME	OWNER NAME
						QTR	SEC	TWP	RGE	CNTY			
76G 30103058	ACTV	USE	DM	20.00 GPM	06/02/1909	NWNESWNW	10	10N	12W	GR		GROUNDWATER	MORSE, GEORGE M
76G 30136718	ACTV	FILED	MD	35.00 GPM	12/31/1909	NWNENW	27	13N	18W	MS		GROUNDWATER	CALUORI, ALFRED M RIEL, SALLY K
76G 124822 00	ACTV	FILED	DM	15.00 GPM	01/01/1910	SENESEW	16	10N	8W	PW		GROUNDWATER	BIGNELL, JAMES E
76G 124825 00	ACTV	FILED	ST	15.00 GPM	01/01/1910	SENESEW	16	10N	8W	PW		GROUNDWATER	BIGNELL, JAMES E
76G 90949 00	ACTV	USE	DM	5.00 GPM	05/15/1910	NWSWSW	15	9N	11W	PW		GROUNDWATER	HANSEN, KATHLEEN
76G 90648 00	ACTV	USE	DM	20.00 GPM	06/01/1910	SE	33	8N	9W	PW		GROUNDWATER	BROWNE, DALE J
76G 127567 00	ACTV	USE	DM	12.00 GPM	06/01/1910	SWNENW	36	9N	11W	PW		GROUNDWATER	HOGAN, FRANCIS A HOGAN, LINDA J
76G 91817 00	ACTV	USE	MC	30.00 GPM	09/01/1910	NENWSE	10	4N	10W	DL		GROUNDWATER	DEER LODGE COUNTY SCHOOL DIST #10
76G 90690 00	ACTV	USE	CM	1.00 GPM	12/31/1910	SENESEW	4	8N	9W	PW		GROUNDWATER	CHICAGO MILWAUKEE ST PAUL & PACIFIC RR LLC
76G 128035 00	ACTV	USE	ST	12.00 GPM	12/31/1910	NWSESEW	20	5N	9W	DL		GROUNDWATER	PETERSON, WILLIAM R
76G 30103099	ACTV	USE	DM	10.40 GPM	12/31/1910	NWNENW	27	13N	18W	MS		GROUNDWATER	DEMMONS, DEBRA L DILLON, MIKE G
76G 30121264	ACTV	FILED	DM	10.00 GPM	12/31/1911	SENESEW	15	8N	9W	PW		GROUNDWATER	MOSIER, WILLIAM L JR AND TERRY JEAN TRUST
76G 90573 00	ACTV	USE	DM	10.00 GPM	06/01/1912	SWSESE	20	10N	8W	PW		GROUNDWATER	BENSON FAMILY RANCH, LLC
76G 90564 00	ACTV	FILED	DM	20.00 GPM	07/31/1913	NESESEW	33	5N	11W	DL		GROUNDWATER	EICHNER, CHELSEA R MAUNDER, CATHY JEAN
76G 90567 00	ACTV	FILED	CM	2.50 GPM	07/31/1913	NESESEW	33	5N	11W	DL		GROUNDWATER	EICHNER, CHELSEA R MAUNDER, CATHY JEAN
76G 127697 00	ACTV	FILED	ST	10.00 GPM	09/15/1913	NENE	34	7N	9W	PW		GROUNDWATER	GRIECO FAMILY LIMITED PARTNERSHIP
76G 30122737	ACTV	USE	DM	12.00 GPM	02/28/1914	NWNWSE	25	11N	13W	GR		GROUNDWATER	HICKS, LESTER A

## DEPARTMENT OF NATURAL RESOURCES AND CONSERVATION

## PRELIMINARY

## CLARK FORK RIVER ABOVE BLACKFOOT RIVER (BASIN 76G)

## LIST OF CLAIMS BY SOURCE AND ENFORCEABLE PRIORITY DATE

TRIBUTARY VALUES: MP= Manmade Pit, NP=Natural Pit, SD=Secondary Diversion, SI=Subirrigation, SP=Spring, WS=Waste & Seepage, UT=Unnamed Tributary

WATER RIGHT #	VERSION STATUS	HISTORICAL TYPE	USE	FLOW RATE	ENFORCEABLE PRIORITY DATE	POINT OF DIVERSION					TRIBUTARY	SOURCE NAME	OWNER NAME
						QTR	SEC	TWP	RGE	CNTY			
76G 30122738	ACTV	USE	ST	12.00 GPM	02/28/1914	NWNWSE	25	11N	13W	GR		GROUNDWATER	HICKS, LESTER A
76G 115623 00	ACTV	USE	DM	25.00 GPM	12/31/1914	NENWSE	4	7N	9W	PW		GROUNDWATER	GIRKY, BARRY GIRKY, ELISSA
76G 91041 00	ACTV	USE	DM	15.00 GPM	01/01/1915	SENWSE	7	7N	8W	PW		GROUNDWATER	ASPEN GROVE RANCH LLC
76G 90696 00	ACTV	USE	CM	10.00 GPM	02/25/1915	NESESE	30	5N	9W	DL		GROUNDWATER	CHICAGO MILWAUKEE ST PAUL & PACIFIC RR LLC
76G 133542 00	ACTV	USE	CM	5.00 GPM	08/09/1915	NENWNE	18	11N	15W	GR		GROUNDWATER	CHICAGO MILWAUKEE ST PAUL & PACIFIC RR LLC
76G 127534 00	ACTV	USE	ST	20.00 GPM	09/01/1915	NESESW	32	4N	8W	SB		GROUNDWATER	LIVA, DANIEL G LIVA, ROBERT J MEADERVILLE 9 LLC
76G 127536 00	ACTV	USE	DM	20.00 GPM	09/01/1915	NESESW	32	4N	8W	SB		GROUNDWATER	LIVA, DANIEL G LIVA, ROBERT J MEADERVILLE 9 LLC
76G 30125229	ACTV	FILED	DM	25.00 GPM	12/31/1915	NESWSW	7	11N	13W	GR		GROUNDWATER	HASH, KIRK R
76G 92177 00	ACTV	USE	DM	30.00 GPM	04/30/1916	SENWSE	10	4N	10W	DL		GROUNDWATER	SULLIVAN, CINDY SULLIVAN, JOHN T
76G 4524 00	ACTV	USE	MC	300.00 GPM	08/25/1916	SWSENE	14	3N	9W	SB		GROUNDWATER	RAMSAY WATER AND SEWER DISTRICT
76G 4525 00	ACTV	USE	MC	300.00 GPM	08/25/1916	NWSENE	14	3N	9W	SB		GROUNDWATER	RAMSAY WATER AND SEWER DISTRICT
76G 30128106	ACTV	USE	ST	4.00 GPM	09/05/1916	SWNENW	31	2N	7W	SB		GROUNDWATER	MAGNUSON, PAMELA M
76G 92156 00	ACTV	USE	DM	25.00 GPM	10/02/1916	SWNWSW	8	2N	7W	SB		GROUNDWATER	LARSEN, KAREN K LARSEN, S SCOTT
76G 126441 00	ACTV	USE	DM	25.00 GPM	12/31/1916	NWSWNE	30	3N	7W	SB		GROUNDWATER	MINK, DONNA
76G 30130282	ACTV	USE	MD	5.00 GPM	12/31/1916	NWNWNW	6	2N	7W	SB		GROUNDWATER	KISSOCK, RON
76G 30130316	ACTV	USE	ST	5.00 GPM	12/31/1916	NWNWNW	6	2N	7W	SB		GROUNDWATER	KISSOCK, RON

## DEPARTMENT OF NATURAL RESOURCES AND CONSERVATION

## PRELIMINARY

## CLARK FORK RIVER ABOVE BLACKFOOT RIVER (BASIN 76G)

## LIST OF CLAIMS BY SOURCE AND ENFORCEABLE PRIORITY DATE

TRIBUTARY VALUES: MP= Manmade Pit, NP=Natural Pit, SD=Secondary Diversion, SI=Subirrigation, SP=Spring, WS=Waste & Seepage, UT=Unnamed Tributary

WATER RIGHT #	VERSION STATUS	HISTORICAL TYPE	USE	FLOW RATE	ENFORCEABLE PRIORITY DATE	POINT OF DIVERSION					TRIBUTARY	SOURCE NAME	OWNER NAME
						QTR	SEC	TWP	RGE	CNTY			
76G 91281 00	ACTV	USE	ST	10.00 GPM	03/14/1917	NWN	NWN	29	2N	7W	SB	GROUNDWATER	MILANOVICH, PHILIP J
76G 91285 00	ACTV	USE	DM	5.00 GPM	03/14/1917	NEN	NENE	30	2N	7W	SB	GROUNDWATER	MILANOVICH, PHILIP J
76G 127526 00	ACTV	USE	IR	137.70 GPM	05/10/1917	SES	WSW	25	10N	11W	PW	GROUNDWATER	RABEL, ROBERT M
76G 30147313	ACTV	USE	DM	15.00 GPM	12/31/1917	NE	SESW	30	6N	9W	DL	GROUNDWATER	MODESTY CREEK STOCK RANCH LLC
76G 30130061	ACTV	USE	DM	15.00 GPM	01/01/1918	NEN	NENE	9	7N	9W	PW	GROUNDWATER	KING, LANETTE KING, WILLIAM
76G 50687 00	ACTV	USE	DM	8.98 GPM	03/13/1918	NEN	ESW	19	5N	12W	DL	GROUNDWATER	USA (DEPT OF AGRICULTURE FOREST SERVICE)
76G 90960 00	ACTV	USE	DM	10.80 GPM	12/31/1918	NEN	ESW	15	9N	11W	PW	GROUNDWATER	HANSEN, KATHLEEN
76G 98991 00	ACTV	USE	IN	50.00 GPM	01/01/1919	SEN	WSE	31	11N	12W	GR	GROUNDWATER	CHICAGO MILWAUKEE ST PAUL & PACIFIC RR LLC
76G 90809 00	ACTV	USE	DM	20.00 GPM	12/31/1919	SEN	WNW	24	9N	10W	PW	GROUNDWATER	SCHMUCKER, ERNEST SCHMUCKER, JAMES K SCHMUCKER, ROSANNA K
76G 162347 00	ACTV	USE	DM	15.00 GPM	12/31/1919	SW	NENW	33	8N	9W	PW	GROUNDWATER	USA (DEPT OF INTERIOR NATIONAL PARK SERVICE)
76G 92100 00	ACTV	USE	DM	25.00 GPM	07/01/1920	SWS	WNE	1	7N	10W	PW	GROUNDWATER	MONTANA, STATE OF DEPT OF CORRECTIONS
76G 92103 00	ACTV	USE	DM	20.00 GPM	07/01/1920	NWS	ENW	11	6N	10W	PW	GROUNDWATER	MONTANA, STATE OF DEPT OF CORRECTIONS
76G 92105 00	ACTV	USE	ST	26.93 GPM	07/01/1920	SWS	WNE	1	7N	10W	PW	GROUNDWATER	MONTANA, STATE OF DEPT OF CORRECTIONS
76G 90951 00	ACTV	USE	DM	5.00 GPM	09/30/1920	NWS	WSW	15	9N	11W	PW	GROUNDWATER	HANSEN, KATHLEEN
76G 30129282	ACTV	USE	DM	10.00 GPM	12/31/1920	SW	NESW	23	4N	8W	SB	GROUNDWATER	DALLASERRA, JULIUS P DALLASERRA, PETER J
76G 30143971	ACTV	USE	DM	10.00 GPM	12/31/1920	NEN	NENW	4	2N	7W	SB	GROUNDWATER	HARRINGTON, DONALD P LIVING TRUST HARRINGTON, SHIRLEY D

## DEPARTMENT OF NATURAL RESOURCES AND CONSERVATION

## PRELIMINARY

## CLARK FORK RIVER ABOVE BLACKFOOT RIVER (BASIN 76G)

## LIST OF CLAIMS BY SOURCE AND ENFORCEABLE PRIORITY DATE

TRIBUTARY VALUES: MP= Manmade Pit, NP=Natural Pit, SD=Secondary Diversion, SI=Subirrigation, SP=Spring, WS=Waste & Seepage, UT=Unnamed Tributary

WATER RIGHT #	VERSION STATUS	HISTORICAL TYPE	USE	FLOW RATE	ENFORCEABLE PRIORITY DATE	POINT OF DIVERSION					TRIBUTARY	SOURCE NAME	OWNER NAME
						QTR	SEC	TWP	RGE	CNTY			
76G 12956 00	ACTV	USE	DM	25.00 GPM	07/01/1921	NWNW	24	9N	10W	PW		GROUNDWATER	GERDTS, JACK L GERDTS, LINDA R NJOS, JACKIE LIN GERDTS NJOS, ROYCE A
76G 123326 00	ACTV	FILED	DM	25.00 GPM	07/15/1921	NESWNW	25	5N	12W	DL		GROUNDWATER	KALMAR, ANA KALMAR, CLIFFORD A
76G 30114147	ACTV	USE	DM	15.00 GPM	05/01/1923	SESESE	33	8N	9W	PW		GROUNDWATER	MCINTYRE FAMILY TRUST
76G 133633 00	ACTV	USE	RC	10.00 GPM	12/31/1924	SWSWNE	27	2N	8W	SB		GROUNDWATER	GIRL SCOUTS OF MONTANA & WYOMING
76G 30116796	ACTV	USE	DM	20.00 GPM	06/01/1925	SENENW	27	13N	18W	MS		GROUNDWATER	MAPLES, LINDA G MAPLES, MICHAEL R
76G 23431 00	ACTV	FILED	DM	25.00 GPM	06/30/1925	SWNWNW	29	5N	12W	DL		GROUNDWATER	MONTANA STATE BOARD OF LAND COMMISSIONERS
76G 30114122	ACTV	USE	DM	7.50 GPM	07/01/1925	SESESWSW	1	12N	18W	MS		GROUNDWATER	BULLSEYE INVESTMENT LLC PERRY, PAMELA
76G 30131065	ACTV	USE	DM	7.00 GPM	12/31/1925	NWNENW	14	4N	10W	DL		GROUNDWATER	ROUSE, TEYRL J
76G 30858 00	ACTV	USE	DM	10.00 GPM	01/01/1928	SWNW	1	9N	7W	PW		GROUNDWATER	TIETJEN, JAN
76G 30113059	ACTV	USE	ST	15.00 GPM	01/01/1928	NENWNW	20	10N	7W	PW		GROUNDWATER	SMITH, MICHAEL K
76G 30113060	ACTV	USE	DM	15.00 GPM	01/01/1928	NENWNW	20	10N	7W	PW		GROUNDWATER	SMITH, MICHAEL K
76G 90697 00	ACTV	USE	CM	1.00 GPM	09/06/1928	NESESW	1	3N	10W	SB		GROUNDWATER	CHICAGO MILWAUKEE ST PAUL & PACIFIC RR LLC
76G 90695 00	ACTV	USE	CM	1.00 GPM	09/08/1928	SENENW	13	4N	10W	DL		GROUNDWATER	CHICAGO MILWAUKEE ST PAUL & PACIFIC RR LLC
76G 98990 00	ACTV	USE	ST	10.00 GPM	11/30/1928	NWNWSE	31	11N	12W	GR		GROUNDWATER	CHICAGO MILWAUKEE ST PAUL & PACIFIC RR LLC
76G 88868 00	ACTV	USE	CM	30.00 GPM	04/01/1930	SENENW	24	3N	9W	SB		GROUNDWATER	UNION PACIFIC RAILROAD CO
76G 98993 00	ACTV	USE	IN	1.00 GPM	05/16/1930	SENWSE	31	11N	12W	GR		GROUNDWATER	CHICAGO MILWAUKEE ST PAUL & PACIFIC RR LLC

## DEPARTMENT OF NATURAL RESOURCES AND CONSERVATION

## PRELIMINARY

## CLARK FORK RIVER ABOVE BLACKFOOT RIVER (BASIN 76G)

## LIST OF CLAIMS BY SOURCE AND ENFORCEABLE PRIORITY DATE

TRIBUTARY VALUES: MP= Manmade Pit, NP=Natural Pit, SD=Secondary Diversion, SI=Subirrigation, SP=Spring, WS=Waste & Seepage, UT=Unnamed Tributary

WATER RIGHT #	VERSION STATUS	HISTORICAL TYPE	USE	FLOW RATE	ENFORCEABLE PRIORITY DATE	POINT OF DIVERSION					TRIBUTARY	SOURCE NAME	OWNER NAME
						QTR	SEC	SEC	TWP	RGE			
76G 30129717	ACTV	USE	DM	6.80 GPM	06/01/1930	NWNWNE	15	4N	10W	DL		GROUNDWATER	MINNEHAN, JUDY A MINNEHAN, TED M
76G 30146554	ACTV	FILED	DM	20.00 GPM	06/13/1930	SWSWSWNE	6	5N	10W	DL		GROUNDWATER	LONG, CONNIE LONG, JERRY
76G 30146555	ACTV	FILED	ST	20.00 GPM	06/13/1930	SWSWSWNE	6	5N	10W	DL		GROUNDWATER	LONG, CONNIE LONG, JERRY
76G 44399 00	ACTV	USE	DM	30.00 GPM	07/02/1930	SESESW	12	4N	10W	DL		GROUNDWATER	JOHNSON, HAROLD L
76G 91241 00	ACTV	USE	DM	25.00 GPM	07/15/1930	NESESE	24	5N	13W	DL		GROUNDWATER	MCGREEVEY, EDWARD J
76G 133652 00	ACTV	USE	DM	30.00 GPM	09/20/1930	NWNWNW	4	6N	9W	PW		GROUNDWATER	BROKEN CIRCLE RANCH CO INC
76G 91328 00	ACTV	FILED	ST	15.00 GPM	12/31/1930	NESENW	25	2N	8W	SB		GROUNDWATER	CZEHURA, MICHAEL P CZEHURA, TAMMI JO
76G 130043 00	ACTV	USE	DM	10.00 GPM	12/31/1930	SESESE	21	10N	8W	PW		GROUNDWATER	PRICE, JESSICA PRICE, JUSTIN
76G 130052 00	ACTV	USE	ST	10.00 GPM	12/31/1930	SESESE	21	10N	8W	PW		GROUNDWATER	PRICE, JESSICA PRICE, JUSTIN
76G 90418 00	ACTV	USE	IN	4.46 CFS	01/01/1931	SWSWSW	7	3N	7W	SB		GROUNDWATER	ARCO ENVIRONMENTAL REMEDATION LLC
76G 124878 00	ACTV	USE	DM	40.00 GPM	01/01/1931	NENWNE	16	4N	10W	DL		GROUNDWATER	MONTANA RESOURCES INC
76G 19952 00	ACTV	USE	DM	30.00 GPM	04/01/1931	NESENE	35	6N	10W	DL		GROUNDWATER	HEAPHY, JAMES M HEAPHY, SHARON M
76G 10396 00	ACTV	USE	MC	1.11 CFS	09/19/1931	SESENW	4	7N	9W	PW		GROUNDWATER	DEER LODGE, CITY OF
76G 133651 00	ACTV	USE	ST	10.00 GPM	10/01/1931	NENWNW	4	6N	9W	PW		GROUNDWATER	BROKEN CIRCLE RANCH CO INC
76G 30120488	ACTV	FILED	ST	30.00 GPM	06/10/1932	SENESE	20	3N	8W	SB		GROUNDWATER	RICHTER, SANDRA L
76G 90379 00	ACTV	FILED	DM	30.00 GPM	09/30/1932	NWNENE	36	5N	12W	DL		GROUNDWATER	WEAVER, VICKI B

## DEPARTMENT OF NATURAL RESOURCES AND CONSERVATION

## PRELIMINARY

## CLARK FORK RIVER ABOVE BLACKFOOT RIVER (BASIN 76G)

## LIST OF CLAIMS BY SOURCE AND ENFORCEABLE PRIORITY DATE

TRIBUTARY VALUES: MP= Manmade Pit, NP=Natural Pit, SD=Secondary Diversion, SI=Subirrigation, SP=Spring, WS=Waste & Seepage, UT=Unnamed Tributary

WATER RIGHT #	VERSION STATUS	HISTORICAL TYPE	USE	FLOW RATE	ENFORCEABLE PRIORITY DATE	POINT OF DIVERSION					TRIBUTARY	SOURCE NAME	OWNER NAME
						QTR	SEC	TWP	RGE	CNTY			
76G 30128358	ACTV	USE	DM	15.00 GPM	01/01/1933	SWNESE	15	4N	10W	DL		GROUNDWATER	WILLIAMS, KARL WILLIAMS, LANNY JO
76G 127700 00	ACTV	USE	ST	20.00 GPM	06/01/1933	NENWNE	27	7N	9W	PW		GROUNDWATER	GRIECO FAMILY LIMITED PARTNERSHIP
76G 50729 00	ACTV	USE	DM	8.98 GPM	08/01/1933	NESWSW	2	1N	8W	SB		GROUNDWATER	USA (DEPT OF AGRICULTURE FOREST SERVICE)
76G 91321 00	ACTV	USE	DM	30.00 GPM	08/01/1933	W2NWSW	28	4N	8W	SB		GROUNDWATER	LZY TEX, LLC
76G 91322 00	ACTV	FILED	ST	30.00 GPM	08/01/1933	W2NWSW	28	4N	8W	SB		GROUNDWATER	LZY TEX, LLC
76G 36111 00	ACTV	USE	DM	20.00 GPM	12/01/1933	NWSWNE	14	6N	10W	PW		GROUNDWATER	SMITH, WILLIAM M
76G 30120489	ACTV	FILED	ST	30.00 GPM	06/10/1934	SENESE	20	3N	8W	SB		GROUNDWATER	RICHTER, SANDRA L
76G 10392 00	ACTV	USE	MC	1.56 CFS	07/01/1934	NENWSE	33	8N	9W	PW		GROUNDWATER	DEER LODGE, CITY OF
76G 92029 00	ACTV	USE	ST	25.00 GPM	07/01/1934	SENESE	33	8N	9W	PW		GROUNDWATER	USA (DEPT OF INTERIOR NATIONAL PARK SERVICE)
76G 92030 00	ACTV	USE	DM	25.00 GPM	07/01/1934	SENESE	33	8N	9W	PW		GROUNDWATER	USA (DEPT OF INTERIOR NATIONAL PARK SERVICE)
76G 92031 00	ACTV	USE	DM	25.00 GPM	07/31/1934	SENESE	33	8N	9W	PW		GROUNDWATER	USA (DEPT OF INTERIOR NATIONAL PARK SERVICE)
76G 90687 00	ACTV	USE	CM	2.00 GPM	01/01/1935	SWSESE	25	10N	11W	PW		GROUNDWATER	CHICAGO MILWAUKEE ST PAUL & PACIFIC RR LLC
76G 41593 00	ACTV	FILED	DM	10.00 GPM	12/31/1935	NE	6	2N	7W	SB		GROUNDWATER	DEWITT, CLAIR E
76G 41594 00	ACTV	FILED	ST	10.00 GPM	12/31/1935	NE	6	2N	7W	SB		GROUNDWATER	DEWITT, CLAIR E
76G 91093 00	ACTV	USE	ST	30.00 GPM	12/31/1935	NWNENW	21	6N	9W	DL		GROUNDWATER	KELLCUT, SEWARD H KELLCUT, SHANLEY H
76G 91094 00	ACTV	USE	DM	30.00 GPM	12/31/1935	NWNENW	21	6N	9W	DL		GROUNDWATER	KELLCUT, SEWARD H KELLCUT, SHANLEY H
76G 91329 00	ACTV	USE	IR	40.00 GPM	12/31/1935	SWNWNE	25	2N	8W	SB		GROUNDWATER	CZEHURA, MICHAEL P CZEHURA, TAMMI JO

## DEPARTMENT OF NATURAL RESOURCES AND CONSERVATION

## PRELIMINARY

## CLARK FORK RIVER ABOVE BLACKFOOT RIVER (BASIN 76G)

## LIST OF CLAIMS BY SOURCE AND ENFORCEABLE PRIORITY DATE

TRIBUTARY VALUES: MP= Manmade Pit, NP=Natural Pit, SD=Secondary Diversion, SI=Subirrigation, SP=Spring, WS=Waste & Seepage, UT=Unnamed Tributary

WATER RIGHT #	VERSION STATUS	HISTORICAL TYPE	USE	FLOW RATE	ENFORCEABLE PRIORITY DATE	POINT OF DIVERSION					TRIBUTARY	SOURCE NAME	OWNER NAME
						QTR	SEC	TWP	RGE	CNTY			
76G 98316 00	ACTV	FILED	ST	25.00 GPM	12/31/1935	NESENW	25	2N	8W	SB		GROUNDWATER	CZEHURA, MICHAEL P CZEHURA, TAMMI JO
76G 32478 00	ACTV	USE	ST	10.00 GPM	08/31/1936	NENWSE	21	8N	9W	PW		GROUNDWATER	HEANEY, TAMMY OLSEN OLSEN RIVERSIDE RANCH LLC OLSEN, LARS L OLSEN, MARY ANN
76G 32481 00	ACTV	USE	DM	7.00 GPM	08/31/1936	NENWSE	21	8N	9W	PW		GROUNDWATER	HEANEY, TAMMY OLSEN OLSEN RIVERSIDE RANCH LLC OLSEN, LARS L OLSEN, MARY ANN
76G 126438 00	ACTV	USE	DM	5.00 GPM	08/31/1936	NWSE	35	2N	8W	SB		GROUNDWATER	GOLINI REAL ESTATE LLC
76G 92176 00	ACTV	USE	IR	234.00 GPM	10/01/1936	NESWSE	10	4N	10W	DL		GROUNDWATER	DAVIS, HALEE D KRATTIGER, MATTHEW REISENAUER, AMY S REISENAUER, CHASE B REISENAUER, KENT R SULLIVAN, CINDY SULLIVAN, JOHN T
76G 126418 00	ACTV	USE	DM	15.00 GPM	01/01/1937	SESESW	12	9N	11W	PW		GROUNDWATER	BLUFORD, JANICE A
76G 90688 00	ACTV	USE	CM	1.00 GPM	04/07/1937	NENESW	23	9N	10W	PW		GROUNDWATER	CHICAGO MILWAUKEE ST PAUL & PACIFIC RR LLC
76G 91958 00	ACTV	USE	DM	35.00 GPM	05/10/1937	SESWNE	28	8N	9W	PW		GROUNDWATER	MOUNT POWELL CATTLE COMPANY LLC
76G 124853 00	ACTV	USE	IR	1.78 CFS	06/01/1937	NWNESE	33	5N	10W	DL		GROUNDWATER	MONTANA RESOURCES INC
76G 50672 00	ACTV	USE	CM	4.49 GPM	10/03/1937	SESWNE	12	5N	13W	DL		GROUNDWATER	USA (DEPT OF AGRICULTURE FOREST SERVICE)
76G 17054 00	ACTV	USE	MC	1.78 CFS	10/26/1937	SWNESW	33	5N	11W	DL		GROUNDWATER	ANACONDA-DEER LODGE CITY-COUNTY

## DEPARTMENT OF NATURAL RESOURCES AND CONSERVATION

## PRELIMINARY

## CLARK FORK RIVER ABOVE BLACKFOOT RIVER (BASIN 76G)

## LIST OF CLAIMS BY SOURCE AND ENFORCEABLE PRIORITY DATE

TRIBUTARY VALUES: MP= Manmade Pit, NP=Natural Pit, SD=Secondary Diversion, SI=Subirrigation, SP=Spring, WS=Waste & Seepage, UT=Unnamed Tributary

WATER RIGHT #	VERSION STATUS	HISTORICAL TYPE	USE	FLOW RATE	ENFORCEABLE PRIORITY DATE	POINT OF DIVERSION					TRIBUTARY	SOURCE NAME	OWNER NAME
						QTR	SEC	TWP	RGE	CNTY			
76G 17055 00	ACTV	USE	MC	1.78 CFS	10/26/1937	SE	33	5N	11W	DL		GROUNDWATER	ANACONDA-DEER LODGE CITY-COUNTY
76G 17056 00	ACTV	USE	MC	3.34 CFS	10/26/1937	NE	33	5N	11W	DL		GROUNDWATER	ANACONDA-DEER LODGE CITY-COUNTY
76G 92056 00	ACTV	USE	DM	4.00 GPM	12/31/1937	NW	17	2N	7W	SB		GROUNDWATER	NAZER, JARED O'BRIEN, MORGAN
76G 124810 00	ACTV	FILED	DM	20.00 GPM	03/01/1938	SW	34	5N	11W	DL		GROUNDWATER	PENTILLA, APRIL A PENTILLA, MIKE
76G 30107596	ACTV	FILED	ST	10.00 GPM	04/30/1938	SE	21	10N	12W	GR		GROUNDWATER	WILLIAM DINGWALL CO
76G 7336 00	ACTV	USE	IR	237.15 GPM	12/31/1938	SW	18	3N	8W	SB		GROUNDWATER	SUNBROOK COMMUNICATIONS INC
76G 90939 00	ACTV	FILED	DM	20.00 GPM	12/31/1938	SE	16	3N	8W	SB		GROUNDWATER	HAMNER, JOHN L HAMNER, LORI L
76G 92138 00	ACTV	USE	RC	10.00 GPM	12/31/1938	SE	22	5N	13W	DL		GROUNDWATER	STAHL, ELIZABETH STAHL, RICHARD L
76G 90689 00	ACTV	USE	ST	10.00 GPM	01/01/1939	NE	4	8N	9W	PW		GROUNDWATER	CHICAGO MILWAUKEE ST PAUL & PACIFIC RR LLC
76G 25414 00	ACTV	USE	DM	15.00 GPM	03/01/1939	NE	1	9N	7W	PW		GROUNDWATER	PENNINGTON, CARMEN L PENNINGTON, JOSEPH T
76G 24042 00	ACTV	USE	MC	350.00 GPM	08/17/1939	SW	23	5N	10W	DL		GROUNDWATER	MONTANA, STATE OF DEPT OF HEALTH & HUMAN SER
76G 147767 00	ACTV	USE	DM	20.00 GPM	12/31/1939	SE	21	13N	18W	MS		GROUNDWATER	ROMAN CATHOLIC BISHOP OF HELENA
76G 30128082	ACTV	FILED	DM	35.00 GPM	12/31/1939	NE	1	9N	7W	PW		GROUNDWATER	PIERCE, WILLIAM B
76G 30147277	ACTV	FILED	DM	22.00 GPM	01/20/1940	SW	6	9N	6W	PW		GROUNDWATER	KENT, EMMETT KENT, TANYA J
76G 37786 00	ACTV	USE	DM	55.00 GPM	02/04/1940	NE	33	5N	11W	DL		GROUNDWATER	JOHNSON, RICK G
76G 30119135	ACTV	USE	ST	30.00 GPM	02/09/1940	NE	2	11N	17W	MS		GROUNDWATER	SMITH, BARBARA J STITT, GEORGE G



## DEPARTMENT OF NATURAL RESOURCES AND CONSERVATION

## PRELIMINARY

## CLARK FORK RIVER ABOVE BLACKFOOT RIVER (BASIN 76G)

## LIST OF CLAIMS BY SOURCE AND ENFORCEABLE PRIORITY DATE

TRIBUTARY VALUES: MP= Manmade Pit, NP=Natural Pit, SD=Secondary Diversion, SI=Subirrigation, SP=Spring, WS=Waste & Seepage, UT=Unnamed Tributary

WATER RIGHT #	VERSION STATUS	HISTORICAL TYPE	USE	FLOW RATE	ENFORCEABLE PRIORITY DATE	POINT OF DIVERSION					TRIBUTARY	SOURCE NAME	OWNER NAME
						QTR	SEC	TWP	RGE	CNTY			
76G 30119142	ACTV	USE	DM	30.00 GPM	02/09/1940	SE	SW	2	11N	17W	MS	GROUNDWATER	SMITH, BARBARA J STITT, GEORGE G
76G 141218 00	ACTV	FILED	IN	30.00 GPM	03/15/1940	S	WSW	23	9N	10W	PW	GROUNDWATER	BNSF RAILWAY CO
76G 141221 00	ACTV	USE	IN	30.00 GPM	03/15/1940	S	WSW	23	9N	10W	PW	GROUNDWATER	BNSF RAILWAY CO
76G 30113998	ACTV	USE	DM	20.00 GPM	05/31/1940	N	WSE	27	13N	18W	MS	GROUNDWATER	JACOBSON, DALE E
76G 50664 00	ACTV	USE	DM	8.98 GPM	06/01/1940	SE	SW	19	5N	12W	DL	GROUNDWATER	USA (DEPT OF AGRICULTURE FOREST SERVICE)
76G 50667 00	ACTV	USE	DM	8.98 GPM	06/01/1940	SE	SW	12	5N	13W	DL	GROUNDWATER	USA (DEPT OF AGRICULTURE FOREST SERVICE)
76G 50668 00	ACTV	USE	DM	4.49 GPM	06/01/1940	SE	SW	18	5N	12W	DL	GROUNDWATER	USA (DEPT OF AGRICULTURE FOREST SERVICE)
76G 50669 00	ACTV	USE	DM	8.98 GPM	06/01/1940	NE	SW	12	5N	13W	DL	GROUNDWATER	USA (DEPT OF AGRICULTURE FOREST SERVICE)
76G 50670 00	ACTV	USE	DM	8.98 GPM	06/01/1940	NE	SW	19	5N	12W	DL	GROUNDWATER	USA (DEPT OF AGRICULTURE FOREST SERVICE)
76G 50671 00	ACTV	USE	DM	8.98 GPM	06/01/1940	NE	SW	19	5N	12W	DL	GROUNDWATER	USA (DEPT OF AGRICULTURE FOREST SERVICE)
76G 50686 00	ACTV	USE	DM	8.98 GPM	06/01/1940			19	5N	12W	DL	GROUNDWATER	USA (DEPT OF AGRICULTURE FOREST SERVICE)
76G 50688 00	ACTV	USE	DM	8.98 GPM	06/01/1940			19	5N	12W	DL	GROUNDWATER	USA (DEPT OF AGRICULTURE FOREST SERVICE)
76G 30128850	ACTV	USE	DM	12.00 GPM	06/01/1940	SE	EN	26	10N	8W	PW	GROUNDWATER	BECK, JOHN M BECK, LOIS A
76G 127519 00	ACTV	USE	DM	25.00 GPM	06/27/1940	N	WN	1	3N	8W	SB	GROUNDWATER	METESH, JOHN J
76G 133160 00	ACTV	USE	DM	25.00 GPM	06/30/1940	N	WNE	27	13N	18W	MS	GROUNDWATER	BIDWELL, ANDREW M WELDON, SARAH A
76G 133161 00	ACTV	USE	ST	25.00 GPM	06/30/1940	N	WNE	27	13N	18W	MS	GROUNDWATER	BIDWELL, ANDREW M BIDWELL, SARAH W
76G 50665 00	ACTV	USE	DM	8.98 GPM	10/03/1940	NE	SW	12	5N	13W	DL	GROUNDWATER	USA (DEPT OF AGRICULTURE FOREST SERVICE)

## DEPARTMENT OF NATURAL RESOURCES AND CONSERVATION

## PRELIMINARY

## CLARK FORK RIVER ABOVE BLACKFOOT RIVER (BASIN 76G)

## LIST OF CLAIMS BY SOURCE AND ENFORCEABLE PRIORITY DATE

TRIBUTARY VALUES: MP= Manmade Pit, NP=Natural Pit, SD=Secondary Diversion, SI=Subirrigation, SP=Spring, WS=Waste & Seepage, UT=Unnamed Tributary

WATER RIGHT #	VERSION STATUS	HISTORICAL TYPE	USE	FLOW RATE	ENFORCEABLE PRIORITY DATE	POINT OF DIVERSION					TRIBUTARY	SOURCE NAME	OWNER NAME
						QTR	SEC	TWP	RGE	CNTY			
76G 50666 00	ACTV	USE	DM	8.98 GPM	10/03/1940	NESWNW	12	5N	13W	DL		GROUNDWATER	USA (DEPT OF AGRICULTURE FOREST SERVICE)
76G 50679 00	ACTV	USE	DM	8.98 GPM	10/03/1940	NENESW	24	5N	13W	DL		GROUNDWATER	USA (DEPT OF AGRICULTURE FOREST SERVICE)
76G 30113075	ACTV	USE	DM	20.00 GPM	12/31/1940	NESWNE	32	5N	11W	DL		GROUNDWATER	DAVIS, DWANE
76G 30114365	ACTV	USE	DM	20.00 GPM	12/31/1940	SEWNNE	31	11N	12W	GR		GROUNDWATER	MININGER, PAULINE
76G 30119303	ACTV	USE	DM	10.00 GPM	12/31/1940	NENENE	28	10N	8W	PW		GROUNDWATER	HOGAN, ANN K
76G 30129284	ACTV	FILED	DM	20.00 GPM	12/31/1940	NWSESW	1	9N	7W	PW		GROUNDWATER	BACON FAMILY TRUST
76G 30145929	ACTV	USE	DM	10.00 GPM	12/31/1940	NENWNW	27	10N	8W	PW		GROUNDWATER	STIPCICH, CYNTHIA S STIPCICH, DARRELL V
76G 91226 00	ACTV	FILED	DM	20.00 GPM	01/31/1941	NENWSE	25	5N	12W	DL		GROUNDWATER	MCCUNE, DAVID WISNIEWSKA, NATASZA M
76G 123330 00	ACTV	USE	DM	30.00 GPM	03/03/1941	E2SE	8	7N	9W	PW		GROUNDWATER	CUMIN, COLTER L CUMIN, JONCEE K
76G 100003 00	ACTV	USE	DM	5.00 GPM	06/26/1941	NENENW	32	5N	11W	DL		GROUNDWATER	BRISTOW, AILEEN BRISTOW, WALLACE F ELLISON, ARTHUR C ELLISON, ELAINE F
76G 90693 00	ACTV	USE	CM	1.00 GPM	07/01/1941	SWNESE	8	6N	9W	PW		GROUNDWATER	CHICAGO MILWAUKEE ST PAUL & PACIFIC RR LLC
76G 91167 00	ACTV	USE	DM	40.00 GPM	11/08/1941	NWNWSW	23	6N	10W	DL		GROUNDWATER	BRAD ANDERSON FARM LP SCHMIDT, LARRY A SCHMIDT, MELODY A
76G 133173 00	ACTV	USE	DM	25.00 GPM	12/19/1941	SWNWNE	27	13N	18W	MS		GROUNDWATER	JARVIS, DALE W
76G 123324 00	ACTV	USE	DM	10.00 GPM	12/31/1941	NESWNW	10	2N	7W	SB		GROUNDWATER	BUFFALO ESTATES LLC
76G 30138154	ACTV	USE	MD	12.00 GPM	12/31/1941	NWSWSWN W	32	11N	12W	GR		GROUNDWATER	CANVAST

## DEPARTMENT OF NATURAL RESOURCES AND CONSERVATION

## PRELIMINARY

## CLARK FORK RIVER ABOVE BLACKFOOT RIVER (BASIN 76G)

## LIST OF CLAIMS BY SOURCE AND ENFORCEABLE PRIORITY DATE

TRIBUTARY VALUES: MP= Manmade Pit, NP=Natural Pit, SD=Secondary Diversion, SI=Subirrigation, SP=Spring, WS=Waste & Seepage, UT=Unnamed Tributary

WATER RIGHT #	VERSION STATUS	HISTORICAL TYPE	USE	FLOW RATE	ENFORCEABLE PRIORITY DATE	POINT OF DIVERSION					TRIBUTARY	SOURCE NAME	OWNER NAME
						QTR	SEC	TWP	RGE	CNTY			
76G 90698 00	ACTV	USE	CM	2.00 GPM	01/01/1942	SESESW	18	2N	7W	SB		GROUNDWATER	CHICAGO MILWAUKEE ST PAUL & PACIFIC RR LLC
76G 91923 00	ACTV	USE	DM	40.00 GPM	03/26/1942	SESWNE	10	6N	10W	PW		GROUNDWATER	5 ROCKIN' MS ANGUS RANCH INC
76G 30130075	ACTV	USE	DM	20.00 GPM	05/31/1942	NESWNE	32	5N	11W	DL		GROUNDWATER	DULANEY, EDWARD W
76G 49074 00	ACTV	USE	MC	50.00 GPM	09/30/1942	NWSENE	27	12N	17W	MS		GROUNDWATER	MISSOULA COUNTY SCHOOL DIST #32
76G 91936 00	ACTV	FILED	DM	18.00 GPM	12/31/1942	SWSENE	36	10N	11W	PW		GROUNDWATER	THOMAS, BRUCE THOMAS, RICHARD F THOMAS, SHIRLEY A
76G 103093 00	ACTV	USE	MN	5.00 GPM	12/31/1942	SESWNE	10	10N	10W	PW		GROUNDWATER	DIPPOLD, CLAUDIA J DIPPOLD, MARTIN W GARNET PROPERTIES LLC
76G 131562 00	ACTV	USE	DM	20.00 GPM	12/31/1942	NENWSE	27	13N	18W	MS		GROUNDWATER	MACDOUGALL, MOIRA OROURKE, SANDRA WEBER, CANDYCE
76G 30131114	ACTV	USE	DM	11.11 GPM	12/31/1942	NWNWNW	33	5N	11W	DL		GROUNDWATER	JORGENSEN, DIANA J JORGENSEN, EDWARD J
76G 30131690	ACTV	FILED	DM	12.00 GPM	12/31/1942	NWSWSW	34	3N	7W	SB		GROUNDWATER	FARONI, EUGENE B FARONI, MARK HART, JULIE KRISTON, NANCY FARONI
76G 2264 00	ACTV	FILED	DM	10.00 GPM	04/30/1943	NWNESW	1	9N	11W	PW		GROUNDWATER	ALLEN FAMILY REVOCABLE TRUST
76G 126434 00	ACTV	FILED	DM	2.00 GPM	07/31/1943	NWNWSW	31	3N	7W	SB		GROUNDWATER	TARKALSON, DALE R TARKALSON, PAT
76G 91331 00	ACTV	USE	ST	10.00 GPM	12/31/1943	NESENW	25	2N	8W	SB		GROUNDWATER	CZEHURA, MICHAEL P CZEHURA, TAMMI JO
76G 179315 00	ACTV	FILED	IR	50.00 GPM	12/31/1943	SWNESW	29	5N	11W	DL		GROUNDWATER	SCHULTZ, LOGAN

## DEPARTMENT OF NATURAL RESOURCES AND CONSERVATION

## PRELIMINARY

## CLARK FORK RIVER ABOVE BLACKFOOT RIVER (BASIN 76G)

## LIST OF CLAIMS BY SOURCE AND ENFORCEABLE PRIORITY DATE

TRIBUTARY VALUES: MP= Manmade Pit, NP=Natural Pit, SD=Secondary Diversion, SI=Subirrigation, SP=Spring, WS=Waste &amp; Seepage, UT=Unnamed Tributary

WATER RIGHT #	VERSION STATUS	HISTORICAL TYPE	USE	FLOW RATE	ENFORCEABLE PRIORITY DATE	POINT OF DIVERSION					TRIBUTARY	SOURCE NAME	OWNER NAME
						QTR	SEC	TWP	RGE	CNTY			
76G 126936 00	ACTV	FILED	IR	36.00 GPM	01/03/1944	SENE	21	12N	17W	MS		GROUNDWATER	MULLIGAN, JOHN J
76G 3861 00	ACTV	USE	DM	10.00 GPM	06/07/1944	SENE	17	2N	9W	SB		GROUNDWATER	PAPE, CANDACE RHYS PAPE, GENE K
76G 49509 00	ACTV	USE	ST	30.00 GPM	12/31/1944	SWSESE	9	4N	10W	DL		GROUNDWATER	KAIN, DONALD L
76G 49511 00	ACTV	USE	DM	30.00 GPM	12/31/1944	SWSESE	9	4N	10W	DL		GROUNDWATER	KAIN, DONALD L
76G 30107598	ACTV	FILED	MD	15.00 GPM	12/31/1944	NESENE	9	10N	12W	GR		GROUNDWATER	WILLIAM DINGWALL CO
76G 30113651	ACTV	USE	ST	15.00 GPM	12/31/1944	NWNWNW	30	3N	7W	SB		GROUNDWATER	OLSON, AARON A OLSON, MEGAN M
76G 30128562	ACTV	FILED	DM	15.00 GPM	12/31/1944	NENWNW	27	10N	8W	PW		GROUNDWATER	PRICE, ELEANOR A
76G 30129905	ACTV	USE	ST	25.00 GPM	12/31/1944	NWSWNE	7	6N	9W	PW		GROUNDWATER	VANISKO RANCHES INC
76G 30129907	ACTV	USE	ST	25.00 GPM	12/31/1944	NESWNE	7	6N	9W	PW		GROUNDWATER	VANISKO RANCHES INC
76G 141226 00	ACTV	USE	IN	25.00 GPM	04/14/1945	NENW	24	3N	9W	SB		GROUNDWATER	BNSF RAILWAY CO
76G 113693 00	ACTV	FILED	DM	20.00 GPM	06/15/1945	NWSWSW	34	3N	7W	SB		GROUNDWATER	BELL, JANICE LYNN
76G 113695 00	ACTV	FILED	ST	20.00 GPM	06/15/1945	NWSWSW	34	3N	7W	SB		GROUNDWATER	BELL, JANICE LYNN
76G 30134428	ACTV	USE	DM	9.00 GPM	08/01/1945	NENESE	27	12N	17W	MS		GROUNDWATER	GONSTAD, GREGORY
76G 30121219	ACTV	USE	DM	30.00 GPM	09/12/1945	NWNWNW	15	4N	10W	DL		GROUNDWATER	RYAN, CARL E RYAN, PENNY R
76G 91330 00	ACTV	USE	DM	15.00 GPM	12/31/1945	NWSWNE	25	2N	8W	SB		GROUNDWATER	CZEHURA, MICHAEL P CZEHURA, TAMMI JO
76G 91629 00	ACTV	USE	DM	10.00 GPM	12/31/1945	NWNWSW	25	9N	8W	PW		GROUNDWATER	MONTANA, STATE OF DEPT OF FISH WILDLIFE & PARKS
76G 91632 00	ACTV	USE	DM	15.00 GPM	12/31/1945	NWSE	30	9N	9W	PW		GROUNDWATER	ROCK CREEK CATTLE CO LTD

## DEPARTMENT OF NATURAL RESOURCES AND CONSERVATION

## PRELIMINARY

## CLARK FORK RIVER ABOVE BLACKFOOT RIVER (BASIN 76G)

## LIST OF CLAIMS BY SOURCE AND ENFORCEABLE PRIORITY DATE

TRIBUTARY VALUES: MP= Manmade Pit, NP=Natural Pit, SD=Secondary Diversion, SI=Subirrigation, SP=Spring, WS=Waste & Seepage, UT=Unnamed Tributary

WATER RIGHT #	VERSION STATUS	HISTORICAL TYPE	USE	FLOW RATE	ENFORCEABLE PRIORITY DATE	POINT OF DIVERSION					TRIBUTARY	SOURCE NAME	OWNER NAME
						QTR	SEC	TWP	RGE	CNTY			
76G 30143740	ACTV	USE	DM	20.00 GPM	12/31/1945	SESWNW	17	5N	9W	DL		GROUNDWATER	MATTSON, AUDREY J
76G 30147416	ACTV	FILED	ST	10.00 GPM	01/01/1946	NWSW	8	5N	9W	DL		GROUNDWATER	LOGAN RANCH LLC
76G 91829 00	ACTV	USE	CM	20.00 GPM	04/01/1946	SEWNNE	27	10N	8W	PW		GROUNDWATER	KIBLER, CHARLES A KIBLER, SUSAN M
76G 30147355	ACTV	USE	DM	20.00 GPM	04/10/1946	NWSENW	25	5N	12W	DL		GROUNDWATER	PHILLIP, ABBIE PHILLIP, MARK
76G 113643 00	ACTV	USE	DM	30.00 GPM	07/12/1946	NWNENE	16	4N	10W	DL		GROUNDWATER	COLWELL, CAROLE COLWELL, CLIFFORD
76G 90891 00	ACTV	USE	DM	45.00 GPM	09/01/1946	SWSENW	34	11N	8W	PW		GROUNDWATER	GRAVELEY SIMMENTAL RANCH CO
76G 44352 00	ACTV	USE	DM	20.00 GPM	09/30/1946	NWNWNW	5	7N	8W	PW		GROUNDWATER	APPLEGATE, SHARON APPLEGATE, WILLIAM J
76G 10394 00	ACTV	USE	MC	3.90 CFS	10/05/1946	SESWSW	33	8N	9W	PW		GROUNDWATER	DEER LODGE, CITY OF
76G 10393 00	ACTV	USE	MC	3.34 CFS	10/24/1946	NWNENW	4	7N	9W	PW		GROUNDWATER	DEER LODGE, CITY OF
76G 3601 00	ACTV	USE	CM	25.00 GPM	12/31/1946	NWSENE	31	11N	12W	GR		GROUNDWATER	CLUTE, RICHARD A
76G 12928 00	ACTV	USE	DM	20.00 GPM	12/31/1946	NENENE	16	4N	10W	DL		GROUNDWATER	GILLIAM, TRISHELLA
76G 91382 00	ACTV	USE	DM	25.00 GPM	12/31/1946	NESWNE	8	6N	10W	PW		GROUNDWATER	KENT, BRANDON
76G 91941 00	ACTV	FILED	DM	18.00 GPM	12/31/1946	SWSENE	36	10N	11W	PW		GROUNDWATER	THOMAS, BRUCE THOMAS, RICHARD F THOMAS, SHIRLEY A
76G 30136527	ACTV	USE	MD	20.00 GPM	01/01/1947	SENESENE	31	11N	12W	GR		GROUNDWATER	WEAVER LAND & CATTLE LLC WEAVER, BONNIE J
76G 30113282	ACTV	USE	ST	20.00 GPM	04/10/1947	NENESE	4	10N	8W	PW		GROUNDWATER	GRAVELEY BLACK MOUNTAIN RANCH LLC
76G 30113286	ACTV	USE	ST	10.00 GPM	04/10/1947	SESENE	4	10N	8W	PW		GROUNDWATER	GRAVELEY BLACK MOUNTAIN RANCH LLC

## DEPARTMENT OF NATURAL RESOURCES AND CONSERVATION

## PRELIMINARY

## CLARK FORK RIVER ABOVE BLACKFOOT RIVER (BASIN 76G)

## LIST OF CLAIMS BY SOURCE AND ENFORCEABLE PRIORITY DATE

TRIBUTARY VALUES: MP= Manmade Pit, NP=Natural Pit, SD=Secondary Diversion, SI=Subirrigation, SP=Spring, WS=Waste & Seepage, UT=Unnamed Tributary

WATER RIGHT #	VERSION STATUS	HISTORICAL TYPE	USE	FLOW RATE	ENFORCEABLE PRIORITY DATE	POINT OF DIVERSION					TRIBUTARY	SOURCE NAME	OWNER NAME
						QTR	SEC	TWP	RGE	CNTY			
76G 7224 00	ACTV	FILED	DM	22.00 GPM	04/17/1947	SWSESW	10	4N	10W	DL		GROUNDWATER	DATRES, JACK E
76G 92273 00	ACTV	USE	DM	10.00 GPM	05/15/1947	SENWSW	33	5N	11W	DL		GROUNDWATER	LODDERS, LINDA
76G 103092 00	ACTV	USE	MN	1.34 CFS	12/31/1947	SWNWNE	10	10N	10W	PW		GROUNDWATER	DIPPOLD, CLAUDIA J DIPPOLD, MARTIN W GARNET PROPERTIES LLC
76G 30113269	ACTV	FILED	DM	30.00 GPM	12/31/1947	NWNWSW	9	10N	8W	PW		GROUNDWATER	GRAVELEY BLACK MOUNTAIN RANCH LLC
76G 30113270	ACTV	USE	DM	30.00 GPM	12/31/1947	SESWSE	9	10N	8W	PW		GROUNDWATER	GRAVELEY BLACK MOUNTAIN RANCH LLC
76G 30125267	ACTV	FILED	DM	16.50 GPM	12/31/1947	NWNENE	27	12N	17W	MS		GROUNDWATER	RIEGER, BRYCE L
76G 91383 00	ACTV	USE	CM	1.56 CFS	01/01/1948	SEWNNE	18	6N	9W	PW		GROUNDWATER	HIRSCH, PAMELA B HIRSCH, RICK A
76G 133544 00	ACTV	USE	CM	5.00 GPM	01/31/1948	SEWNNE	27	12N	17W	MS		GROUNDWATER	CHICAGO MILWAUKEE ST PAUL & PACIFIC RR LLC
76G 121091 00	ACTV	USE	DM	30.00 GPM	05/01/1948	SWSWNE	19	6N	9W	DL		GROUNDWATER	JOHNS, LORENZ (LORI) D
76G 148078 00	ACTV	USE	IR	25.00 GPM	06/30/1948	SWSW	2	12N	17W	MS		GROUNDWATER	SKJELSET, DOUGLAS G
76G 90686 00	ACTV	USE	CM	2.00 GPM	07/12/1948	SWSESW	25	10N	11W	PW		GROUNDWATER	CHICAGO MILWAUKEE ST PAUL & PACIFIC RR LLC
76G 90424 00	ACTV	USE	DM	25.00 GPM	08/01/1948	N2SENW	18	9N	6W	PW		GROUNDWATER	BACKSTROM, DENISE L BACKSTROM, JAMES M
76G 133650 00	ACTV	USE	ST	15.00 GPM	09/30/1948	SENNENW	4	6N	9W	PW		GROUNDWATER	BROKEN CIRCLE RANCH CO INC
76G 123319 00	ACTV	USE	IN	28.00 GPM	12/31/1948	NWSE	8	4N	10W	DL		GROUNDWATER	HELENA SAND & GRAVEL
76G 30122644	ACTV	FILED	DM	19.00 GPM	12/31/1948	SWSW	7	12N	17W	MS		GROUNDWATER	COWARD, H MARK REINHARD, DEBRA W
76G 30128915	ACTV	FILED	DM	28.00 GPM	12/31/1948	NENENW	18	9N	6W	PW		GROUNDWATER	PENNINGTON, PATRICK R

## DEPARTMENT OF NATURAL RESOURCES AND CONSERVATION

## PRELIMINARY

## CLARK FORK RIVER ABOVE BLACKFOOT RIVER (BASIN 76G)

## LIST OF CLAIMS BY SOURCE AND ENFORCEABLE PRIORITY DATE

TRIBUTARY VALUES: MP= Manmade Pit, NP=Natural Pit, SD=Secondary Diversion, SI=Subirrigation, SP=Spring, WS=Waste & Seepage, UT=Unnamed Tributary

WATER RIGHT #	VERSION STATUS	HISTORICAL TYPE	USE	FLOW RATE	ENFORCEABLE PRIORITY DATE	POINT OF DIVERSION					TRIBUTARY	SOURCE NAME	OWNER NAME
						QTR	SEC	SEC	TWP	RGE			
76G 91384 00	ACTV	USE	DM	23.00 GPM	01/01/1949	SENWNE	18	6N	9W	PW		GROUNDWATER	HIRSCH, PAMELA B HIRSCH, RICK A
76G 124823 00	ACTV	FILED	DM	7.00 GPM	01/01/1949	NESESW	16	10N	8W	PW		GROUNDWATER	BIGNELL, JAMES E
76G 141233 00	ACTV	USE	IN	8.00 GPM	07/07/1949	NW	22	11N	15W	GR		GROUNDWATER	BNSF RAILWAY CO
76G 30129637	ACTV	FILED	DM	5.00 GPM	10/01/1949	NENWNW	32	5N	11W	DL		GROUNDWATER	CONNORS, CHRISTOPHER J CONNORS, JOY CONNORS, PATRICK J
76G 90996 00	ACTV	USE	DM	5.00 GPM	12/31/1949	SWNWNW	15	4N	10W	DL		GROUNDWATER	PAMENTER, RUTH A
76G 30129922	ACTV	USE	DM	25.00 GPM	12/31/1949	NESWNE	7	6N	9W	PW		GROUNDWATER	VANISKO RANCHES INC
76G 30129932	ACTV	USE	DM	25.00 GPM	12/31/1949	SWNESE	23	6N	10W	DL		GROUNDWATER	BERG, RIP J
76G 30147312	ACTV	USE	DM	15.00 GPM	12/31/1949	NWNWNE	30	6N	9W	DL		GROUNDWATER	MODESTY CREEK STOCK RANCH LLC
76G 30131110	ACTV	FILED	DM	10.00 GPM	01/01/1950	NENWNW	32	5N	11W	DL		GROUNDWATER	BENSON, ZALE A
76G 133172 00	ACTV	USE	DM	20.00 GPM	01/01/1950	SWSENW	8	12N	18W	MS		GROUNDWATER	GULLARD, GARY & CAROL LIVING TRUST 10 28 2020
76G 90664 00	ACTV	USE	MN	10.00 GPM	04/01/1950	SWSWSW	17	4N	7W	SB		GROUNDWATER	CASAGRANDE, DAVID W CASAGRANDE, GARY D
76G 90663 00	ACTV	USE	ST	20.00 GPM	04/01/1950	SWSWSW	17	4N	7W	SB		GROUNDWATER	CASAGRANDE, DAVID W CASAGRANDE, GARY D
76G 90683 00	ACTV	USE	IR	20.00 GPM	04/01/1950	SESWSW	17	4N	7W	SB		GROUNDWATER	CASAGRANDE, DAVID W CASAGRANDE, GARY D
76G 90684 00	ACTV	USE	DM	20.00 GPM	04/01/1950	SESWSW	17	4N	7W	SB		GROUNDWATER	CASAGRANDE, DAVID W CASAGRANDE, GARY D
76G 116481 00	ACTV	FILED	MD	11.00 GPM	04/07/1950	SWSENW	21	13N	18W	MS		GROUNDWATER	STIMSON LUMBER CO
76G 50681 00	ACTV	USE	CM	8.98 GPM	06/01/1950	NENWSE	22	5N	13W	DL		GROUNDWATER	USA (DEPT OF AGRICULTURE FOREST SERVICE)

## DEPARTMENT OF NATURAL RESOURCES AND CONSERVATION

## PRELIMINARY

## CLARK FORK RIVER ABOVE BLACKFOOT RIVER (BASIN 76G)

## LIST OF CLAIMS BY SOURCE AND ENFORCEABLE PRIORITY DATE

TRIBUTARY VALUES: MP= Manmade Pit, NP=Natural Pit, SD=Secondary Diversion, SI=Subirrigation, SP=Spring, WS=Waste & Seepage, UT=Unnamed Tributary

WATER RIGHT #	VERSION STATUS	HISTORICAL TYPE	USE	FLOW RATE	ENFORCEABLE PRIORITY DATE	POINT OF DIVERSION					TRIBUTARY	SOURCE NAME	OWNER NAME
						QTR	SEC	TWP	RGE	CNTY			
76G 108052 00	ACTV	USE	DM	15.00 GPM	06/01/1950	NWNWNE	30	6N	9W	DL		GROUNDWATER	MODESTY CREEK STOCK RANCH LLC
76G 108053 00	ACTV	USE	DM	25.00 GPM	06/01/1950	SWNWSE	19	6N	9W	DL		GROUNDWATER	MODESTY CREEK STOCK RANCH LLC
76G 108054 00	ACTV	USE	DM	15.00 GPM	06/01/1950	NESESW	19	6N	9W	DL		GROUNDWATER	MODESTY CREEK STOCK RANCH LLC
76G 108062 00	ACTV	USE	ST	25.00 GPM	06/01/1950	SWNWSE	19	6N	9W	DL		GROUNDWATER	MODESTY CREEK STOCK RANCH LLC
76G 108063 00	ACTV	USE	ST	15.00 GPM	06/01/1950	NESESW	19	6N	9W	DL		GROUNDWATER	MODESTY CREEK STOCK RANCH LLC
76G 50678 00	ACTV	USE	DM	8.98 GPM	10/03/1950	SWNWSE	24	5N	13W	DL		GROUNDWATER	USA (DEPT OF AGRICULTURE FOREST SERVICE)
76G 91733 00	ACTV	USE	DM	20.00 GPM	12/31/1950	W2	1	9N	7W	PW		GROUNDWATER	DESLAURIERS, BRANDEE S DESLAURIERS, GREGORY D DESLAURIERS, MATTHEW J DESLAURIERS, ROBYN
76G 130039 00	ACTV	USE	DM	30.00 GPM	12/31/1950	SENWSE	25	5N	12W	DL		GROUNDWATER	GUSTAFSON TRUST
76G 30119105	ACTV	USE	DM	6.25 GPM	12/31/1950	NESENESE	10	4N	10W	DL		GROUNDWATER	FRANKS, JOSEPHINE
76G 30119107	ACTV	USE	LG	6.25 GPM	12/31/1950	NESENESE	10	4N	10W	DL		GROUNDWATER	FRANKS, JOSEPHINE
76G 30119639	ACTV	USE	DM	12.00 GPM	12/31/1950	NWSWSWN W	32	11N	12W	GR		GROUNDWATER	SHOPE, MERY SHOPE, WILLIAM T
76G 30121236	ACTV	FILED	ST	10.00 GPM	12/31/1950	SWSWSE	10	8N	9W	PW		GROUNDWATER	MOSIER, WILLIAM L JR AND TERRY JEAN TRUST
76G 30121269	ACTV	FILED	DM	10.00 GPM	12/31/1950	SWSWSE	10	8N	9W	PW		GROUNDWATER	MOSIER, WILLIAM L JR AND TERRY JEAN TRUST
76G 30122199	ACTV	USE	ST	15.00 GPM	12/31/1950	SWNWSE	33	10N	7W	PW		GROUNDWATER	SENECAL, JOHN P
76G 30138496	ACTV	USE	DM		12/31/1950	NENWSW	32	11N	12W	GR		GROUNDWATER	PFENDLER ENTERPRISE LLC
76G 30129760	ACTV	USE	ST	20.00 GPM	04/01/1951	SWSESE	9	4N	10W	DL		GROUNDWATER	HARWOOD, BARBARA HARWOOD, LARRY E



## DEPARTMENT OF NATURAL RESOURCES AND CONSERVATION

## PRELIMINARY

## CLARK FORK RIVER ABOVE BLACKFOOT RIVER (BASIN 76G)

## LIST OF CLAIMS BY SOURCE AND ENFORCEABLE PRIORITY DATE

TRIBUTARY VALUES: MP= Manmade Pit, NP=Natural Pit, SD=Secondary Diversion, SI=Subirrigation, SP=Spring, WS=Waste & Seepage, UT=Unnamed Tributary

WATER RIGHT #	VERSION STATUS	HISTORICAL TYPE	USE	FLOW RATE	ENFORCEABLE PRIORITY DATE	POINT OF DIVERSION					TRIBUTARY	SOURCE NAME	OWNER NAME
						QTR	SEC	SEC	TWP	RGE			
76G 30129761	ACTV	USE	DM	20.00 GPM	04/01/1951	SWSESE	9	4N	10W	DL		GROUNDWATER	HARWOOD, BARBARA HARWOOD, LARRY E
76G 90643 00	ACTV	USE	DM	4.00 GPM	05/01/1951	SWNENW	32	5N	11W	DL		GROUNDWATER	BLASKOVICH, SANDRA R
76G 91861 00	ACTV	USE	DM	10.00 GPM	06/30/1951	NWNESW	22	5N	12W	DL		GROUNDWATER	OLSON, CLARICE OLSON, ERIC T
76G 30128735	ACTV	USE	DM	10.00 GPM	07/20/1951	NESENW	25	2N	8W	SB		GROUNDWATER	ANDERSON, NORMA J RICKER, JAMES K
76G 49914 00	ACTV	FILED	IN	1.00 CFS	09/30/1951	SWSESE	23	3N	9W	SB		GROUNDWATER	RHODIA INC
76G 49916 00	ACTV	FILED	IN	1.00 CFS	09/30/1951	SWNESE	23	3N	9W	SB		GROUNDWATER	RHODIA INC
76G 141229 00	ACTV	USE	IN	12.00 GPM	01/07/1952	NESE	27	12N	17W	MS		GROUNDWATER	BNSF RAILWAY CO
76G 91883 00	ACTV	USE	IR	1.00 CFS	01/25/1952	NWNENE	5	6N	10W	PW		GROUNDWATER	5 ROCKIN' MS ANGUS RANCH INC VANISKO RANCHES INC
76G 141228 00	ACTV	FILED	IN	10.00 GPM	01/29/1952	NESE	27	12N	17W	MS		GROUNDWATER	BNSF RAILWAY CO
76G 133199 00	ACTV	USE	DM	20.00 GPM	01/31/1952	NWSENE	31	11N	12W	GR		GROUNDWATER	SKAGGS, JEFFERY A SKAGGS, REBECCA JE SKAGGS, ROGER A SKAGGS, VICTORIA H
76G 133200 00	ACTV	USE	DM	20.00 GPM	01/31/1952	NWSENE	31	11N	12W	GR		GROUNDWATER	SKAGGS, JEFFERY A SKAGGS, REBECCA JE SKAGGS, ROGER A SKAGGS, VICTORIA H
76G 141217 00	ACTV	FILED	IN	10.00 GPM	02/15/1952	NWSW	1	9N	7W	PW		GROUNDWATER	BNSF RAILWAY CO
76G 49995 00	ACTV	USE	DM	25.00 GPM	03/01/1952	SWSWSW	34	5N	11W	DL		GROUNDWATER	COPPER HOLDINGS LLC
76G 92097 00	ACTV	USE	CM	1.67 CFS	03/03/1952	SENW	4	7N	9W	PW		GROUNDWATER	MONTANA, STATE OF DEPT OF CORRECTIONS

## DEPARTMENT OF NATURAL RESOURCES AND CONSERVATION

## PRELIMINARY

## CLARK FORK RIVER ABOVE BLACKFOOT RIVER (BASIN 76G)

## LIST OF CLAIMS BY SOURCE AND ENFORCEABLE PRIORITY DATE

TRIBUTARY VALUES: MP= Manmade Pit, NP=Natural Pit, SD=Secondary Diversion, SI=Subirrigation, SP=Spring, WS=Waste & Seepage, UT=Unnamed Tributary

WATER RIGHT #	VERSION STATUS	HISTORICAL TYPE	USE	FLOW RATE	ENFORCEABLE PRIORITY DATE	POINT OF DIVERSION					TRIBUTARY	SOURCE NAME	OWNER NAME
						QTR	SEC	TWP	RGE	CNTY			
76G 32438 00	ACTV	USE	DM	25.00 GPM	03/24/1952	NWNWSE	32	3N	7W	SB		GROUNDWATER	ONEILL, DANIEL J ONEILL, HELEN M
76G 111778 00	ACTV	FILED	IN	1.56 CFS	03/31/1952	SENESE	20	7N	9W	PW		GROUNDWATER	CAMPBELL, STEVEN R
76G 133195 00	ACTV	USE	DM	10.00 GPM	05/02/1952	NESWNE	10	11N	16W	MS		GROUNDWATER	KEITH, JENNIFER KEITH, TYSON ROPER, CRAIG W ROPER, KENNETH
76G 37787 00	ACTV	USE	IR	60.00 GPM	07/15/1952	SENWNW	33	5N	11W	DL		GROUNDWATER	JOHNSON, RICK G
76G 37788 00	ACTV	USE	IR	50.00 GPM	07/15/1952	SENWNW	33	5N	11W	DL		GROUNDWATER	JOHNSON, RICK G
76G 90649 00	ACTV	USE	DM	20.00 GPM	08/08/1952	N2SENE	33	5N	11W	DL		GROUNDWATER	BUCHOLZ, CONSTANCE M
76G 90907 00	ACTV	USE	ST	30.00 GPM	10/01/1952	SESWNW	34	11N	8W	PW		GROUNDWATER	GRAVELEY SIMMENTAL RANCH CO
76G 7337 00	ACTV	USE	CM	250.00 GPM	12/31/1952	SESE	18	3N	8W	SB		GROUNDWATER	SUNBROOK COMMUNICATIONS INC
76G 90794 00	ACTV	USE	DM	15.00 GPM	12/31/1952	SENWNE	8	9N	10W	PW		GROUNDWATER	GILMAN, CHARLES GILMAN, DAYNA
76G 91349 00	ACTV	USE	ST	15.00 GPM	12/31/1952	SWSWSE	4	9N	10W	PW		GROUNDWATER	HEBBE, DIANE H HEBBE, III, EDWARD J
76G 141219 00	ACTV	USE	IN	8.00 GPM	12/31/1952	NWSW	1	9N	7W	PW		GROUNDWATER	BNSF RAILWAY CO
76G 141220 00	ACTV	USE	IN	8.00 GPM	12/31/1952	NWSW	1	9N	7W	PW		GROUNDWATER	BNSF RAILWAY CO
76G 30123135	ACTV	USE	DM	20.00 GPM	03/15/1953	NENWNE	31	5N	11W	DL		GROUNDWATER	KEMPER, KENNETH E
76G 15310 00	ACTV	FILED	DM	3.00 GPM	04/01/1953	SENWSE	29	9N	6W	PW		GROUNDWATER	HORNE, DALE E HORNE, JANET E
76G 30113617	ACTV	FILED	DM	10.00 GPM	04/30/1953	S2SESE	30	5N	11W	DL		GROUNDWATER	SANDERS, CINDY L SANDERS, RONALD G

## DEPARTMENT OF NATURAL RESOURCES AND CONSERVATION

## PRELIMINARY

## CLARK FORK RIVER ABOVE BLACKFOOT RIVER (BASIN 76G)

## LIST OF CLAIMS BY SOURCE AND ENFORCEABLE PRIORITY DATE

TRIBUTARY VALUES: MP= Manmade Pit, NP=Natural Pit, SD=Secondary Diversion, SI=Subirrigation, SP=Spring, WS=Waste & Seepage, UT=Unnamed Tributary

WATER RIGHT #	VERSION STATUS	HISTORICAL TYPE	USE	FLOW RATE	ENFORCEABLE PRIORITY DATE	POINT OF DIVERSION					TRIBUTARY	SOURCE NAME	OWNER NAME
						QTR	SEC	TWP	RGE	CNTY			
76G 15228 00	ACTV	USE	DM	20.00 GPM	06/01/1953	SENESE	10	4N	10W	DL		GROUNDWATER	DYE, ELAINE W DYE, WALTER W
76G 90790 00	ACTV	USE	ST	5.00 GPM	06/20/1953	NWNESE	27	2N	9W	SB		GROUNDWATER	DIVIDE CREEK CATTLE CO INC
76G 90999 00	ACTV	USE	DM	20.00 GPM	07/07/1953	NESENW	30	5N	11W	DL		GROUNDWATER	IDA, ANTOINETTE M IDA, GAYLAND G
76G 90948 00	ACTV	FILED	ST	5.00 GPM	07/22/1953	NWNENE	26	9N	11W	PW		GROUNDWATER	HANSEN, KATHLEEN
76G 7460 00	ACTV	USE	DM	15.00 GPM	08/01/1953	NWSENE	21	10N	8W	PW		GROUNDWATER	BRANDER, LINDA L
76G 30129640	ACTV	USE	DM	20.00 GPM	08/01/1953	NENWSW	18	5N	12W	DL		GROUNDWATER	CONNORS, JOY CONNORS, PATRICK J
76G 30114047	ACTV	USE	DM	25.00 GPM	08/16/1953	SESENE	34	12N	17W	MS		GROUNDWATER	ERICKSON, AVRA D
76G 32423 00	ACTV	FILED	XO	1.11 CFS	09/02/1953	N2N2NW	31	6N	9W	DL		GROUNDWATER	MARLER INDUSTRIES LLC
76G 32426 00	ACTV	FILED	XO	320.00 GPM	09/02/1953	SWNENW	31	6N	9W	DL		GROUNDWATER	MARLER INDUSTRIES LLC
76G 210991 00	ACTV	FILED	IR	63.75 GPM	09/02/1953	SWNENW	31	6N	9W	DL		GROUNDWATER	MARLER INDUSTRIES LLC
76G 90793 00	ACTV	USE	ST	15.00 GPM	12/31/1953	SWNWNE	8	9N	10W	PW		GROUNDWATER	GILMAN, CHARLES GILMAN, DAYNA
76G 138418 00	ACTV	USE	CM	20.00 GPM	12/31/1953	NESWSE	31	11N	12W	GR		GROUNDWATER	HAYWARD, HAROLD
76G 30107597	ACTV	FILED	ST	15.00 GPM	12/31/1953	NESWNWSE	9	10N	12W	GR		GROUNDWATER	WILLIAM DINGWALL CO
76G 30128441	ACTV	USE	DM	10.00 GPM	12/31/1953	NENESE	10	4N	10W	DL		GROUNDWATER	DZIAK, DAVID J
76G 30128443	ACTV	USE	ST	10.00 GPM	12/31/1953	NWNWSW	11	4N	10W	DL		GROUNDWATER	DZIAK, DAVID J
76G 30145928	ACTV	FILED	DM	10.00 GPM	12/31/1953	NENWNW	27	10N	8W	PW		GROUNDWATER	STIPCICH, CYNTHIA S STIPCICH, DARRELL V
76G 32437 00	ACTV	USE	CM	80.00 GPM	01/01/1954	NESENE	31	3N	7W	SB		GROUNDWATER	ONEILL, DANIEL J ONEILL, HELEN M

## DEPARTMENT OF NATURAL RESOURCES AND CONSERVATION

## PRELIMINARY

## CLARK FORK RIVER ABOVE BLACKFOOT RIVER (BASIN 76G)

## LIST OF CLAIMS BY SOURCE AND ENFORCEABLE PRIORITY DATE

TRIBUTARY VALUES: MP= Manmade Pit, NP=Natural Pit, SD=Secondary Diversion, SI=Subirrigation, SP=Spring, WS=Waste & Seepage, UT=Unnamed Tributary

WATER RIGHT #	VERSION STATUS	HISTORICAL TYPE	USE	FLOW RATE	ENFORCEABLE PRIORITY DATE	POINT OF DIVERSION					TRIBUTARY	SOURCE NAME	OWNER NAME
						QTR	SEC	TWP	RGE	CNTY			
76G 49913 00	ACTV	FILED	IN	1.00 CFS	02/28/1954	SWNESE	23	3N	9W	SB		GROUNDWATER	RHODIA INC
76G 30130268	ACTV	DECREE	DM	30.00 GPM	03/05/1954	NESENW	20	3N	8W	SB		GROUNDWATER	FEKETE, COLLEEN S FEKETE, THEODORE G
76G 30130289	ACTV	DECREE	ST	30.00 GPM	03/05/1954	NESENW	20	3N	8W	SB		GROUNDWATER	FEKETE, COLLEEN S FEKETE, THEODORE G
76G 30113632	ACTV	FILED	DM	25.00 GPM	06/30/1954	N2S2NW	30	5N	11W	DL		GROUNDWATER	SCHMIDT, LIANA M
76G 30114167	ACTV	USE	DM	12.00 GPM	12/31/1954	SESWSWNW	32	11N	12W	GR		GROUNDWATER	KOLBECK, KEITH D KOLBECK, REBECCA S
76G 49551 00	ACTV	FILED	DM	25.00 GPM	01/25/1955	SE	15	4N	10W	DL		GROUNDWATER	SAFFLE, LORELEI K
76G 38477 00	ACTV	FILED	DM	7.00 GPM	05/01/1955	NENWSW	31	3N	7W	SB		GROUNDWATER	KNOELL, KYLE
76G 49917 00	ACTV	FILED	IN	1.00 CFS	05/31/1955	NENWSE	23	3N	9W	SB		GROUNDWATER	RHODIA INC
76G 49918 00	ACTV	FILED	IN	1.00 CFS	05/31/1955	SWSWNE	23	3N	9W	SB		GROUNDWATER	RHODIA INC
76G 49919 00	ACTV	FILED	IN	1.00 CFS	05/31/1955	NENESW	23	3N	9W	SB		GROUNDWATER	RHODIA INC
76G 30129638	ACTV	FILED	DM	9.00 GPM	06/06/1955	NWSESE	29	5N	11W	DL		GROUNDWATER	STURM, LARRY J STURM, TRUDY M
76G 24057 00	ACTV	USE	DM	20.00 GPM	06/12/1955	SWNENW	32	5N	11W	DL		GROUNDWATER	HOSCHIED, VIENNA M
76G 124814 00	ACTV	USE	ST	25.00 GPM	06/15/1955	NESWNE	30	5N	10W	DL		GROUNDWATER	GALLE, CHAD C GALLE, CLIFFORD N
76G 124818 00	ACTV	USE	DM	25.00 GPM	06/15/1955	NESWNE	30	5N	10W	DL		GROUNDWATER	GALLE, CHAD C GALLE, CLIFFORD N
76G 133175 00	ACTV	FILED	IR	160.00 GPM	06/15/1955	SWSWSW	1	12N	18W	MS		GROUNDWATER	BULLSEYE INVESTMENT LLC PERRY, PAMELA
76G 21230 00	ACTV	USE	DM	14.00 GPM	06/30/1955	NWSENE	31	11N	12W	GR		GROUNDWATER	TAYLOR, ISHFANOUHI A TAYLOR, JOHN R

## DEPARTMENT OF NATURAL RESOURCES AND CONSERVATION

## PRELIMINARY

## CLARK FORK RIVER ABOVE BLACKFOOT RIVER (BASIN 76G)

## LIST OF CLAIMS BY SOURCE AND ENFORCEABLE PRIORITY DATE

TRIBUTARY VALUES: MP= Manmade Pit, NP=Natural Pit, SD=Secondary Diversion, SI=Subirrigation, SP=Spring, WS=Waste & Seepage, UT=Unnamed Tributary

WATER RIGHT #	VERSION STATUS	HISTORICAL TYPE	USE	FLOW RATE	ENFORCEABLE PRIORITY DATE	POINT OF DIVERSION					TRIBUTARY	SOURCE NAME	OWNER NAME
						QTR	SEC	TWP	RGE	CNTY			
76G 133168 00	ACTV	USE	DM	25.00 GPM	07/01/1955	SWSWSE	12	11N	14W	GR		GROUNDWATER	RLL INCOME TRUST DATED 6/7/2024
76G 126444 00	ACTV	USE	DM	8.00 GPM	07/15/1955	SWSESE	30	5N	11W	DL		GROUNDWATER	VANKIRK, MIKE VANKIRK, SUSAN
76G 30129639	ACTV	USE	MD	5.00 GPM	07/21/1955	SESWSE	29	5N	11W	DL		GROUNDWATER	KOSTELECKY, CALVIN KOSTELECKY, DONNA
76G 141225 00	ACTV	FILED	IN	10.00 GPM	09/07/1955	NWNE	24	3N	9W	SB		GROUNDWATER	BNSF RAILWAY CO
76G 36172 00	ACTV	FILED	ST	15.00 GPM	09/15/1955	NWSWNW	10	7N	9W	PW		GROUNDWATER	SINGLETON, SHERMAN F
76G 46210 00	ACTV	USE	IR	150.00 GPM	10/01/1955	SWSWNW	14	6N	10W	PW		GROUNDWATER	BEST, WILLIAM J
76G 30129716	ACTV	USE	DM	8.00 GPM	12/15/1955	NWNWNE	15	4N	10W	DL		GROUNDWATER	MINNEHAN, JUDY A MINNEHAN, TED M
76G 103097 00	ACTV	USE	DM	10.00 GPM	12/31/1955	SEWSE	21	10N	10W	PW		GROUNDWATER	TC AMERICAN INC
76G 130033 00	ACTV	USE	CM	25.00 GPM	12/31/1955	NWNWNW	27	10N	8W	PW		GROUNDWATER	MCINTOSH RANCH LLP
76G 30112921	ACTV	USE	DM	4.50 GPM	12/31/1955	SESESE	30	5N	11W	DL		GROUNDWATER	MACDONALD, DAVID MACDONALD, JANIE
76G 30113622	ACTV	USE	DM	2.50 GPM	12/31/1955	NWNWSE	30	5N	11W	DL		GROUNDWATER	VAN KIRK, JANET M
76G 30129719	ACTV	USE	DM	14.00 GPM	12/31/1955	SESENW	3	8N	9W	PW		GROUNDWATER	DAVIS, CELESTE A DAVIS, TODD L
76G 91819 00	ACTV	USE	DM	20.00 GPM	03/24/1956	NENWSW	1	9N	7W	PW		GROUNDWATER	THOMAS, KERRI L THOMAS, TOM J
76G 140452 00	ACTV	USE	DM	15.00 GPM	05/02/1956	NENENE	31	11N	12W	GR		GROUNDWATER	ROMAN CATHOLIC BISHOP OF HELENA
76G 27458 00	ACTV	USE	DM	8.00 GPM	06/01/1956	SESESW	19	5N	12W	DL		GROUNDWATER	GROSVOLD, LACIE J
76G 103096 00	ACTV	USE	DM	20.00 GPM	08/23/1956	SWNWNW	22	10N	10W	PW		GROUNDWATER	TC AMERICAN INC

## DEPARTMENT OF NATURAL RESOURCES AND CONSERVATION

## PRELIMINARY

## CLARK FORK RIVER ABOVE BLACKFOOT RIVER (BASIN 76G)

## LIST OF CLAIMS BY SOURCE AND ENFORCEABLE PRIORITY DATE

TRIBUTARY VALUES: MP= Manmade Pit, NP=Natural Pit, SD=Secondary Diversion, SI=Subirrigation, SP=Spring, WS=Waste & Seepage, UT=Unnamed Tributary

WATER RIGHT #	VERSION STATUS	HISTORICAL TYPE	USE	FLOW RATE	ENFORCEABLE PRIORITY DATE	POINT OF DIVERSION					TRIBUTARY	SOURCE NAME	OWNER NAME
						QTR	SEC	SEC	TWP	RGE			
76G 90792 00	ACTV	USE	DM	30.00 GPM	09/01/1956	SENWSW	11	4N	10W	DL		GROUNDWATER	COSTLE, DAN COSTLE, MARY DARLENE
76G 30127911	ACTV	FILED	DM	20.00 GPM	09/14/1956	SEENW	30	5N	11W	DL		GROUNDWATER	FITZGERALD, SHAWN
76G 28739 00	ACTV	USE	DM	9.00 GPM	09/14/1956	NENENE	26	9N	10W	PW		GROUNDWATER	BIGHORN CATTLE RANCH LLC
76G 90965 00	ACTV	USE	ST	75.00 GPM	09/15/1956	SWSWNE	9	2N	7W	SB		GROUNDWATER	HARRINGTON CO
76G 30143860	ACTV	USE	ST	75.00 GPM	09/21/1956	SESENE	9	2N	7W	SB		GROUNDWATER	HARRINGTON, DONALD P LIVING TRUST HARRINGTON, MARK HARRINGTON, SHIRLEY LIVING TRUST HARRINGTON-HIRSCHY, LYNN
76G 30114369	ACTV	FILED	DM	35.00 GPM	09/30/1956	SESESW	31	11N	12W	GR		GROUNDWATER	SKAGGS, JANECE K SKAGGS, RICHARD L
76G 30134226	ACTV	FILED	DM	10.00 GPM	09/30/1956	SESESW	31	11N	12W	GR		GROUNDWATER	DAVIS, ROXIE
76G 92102 00	ACTV	FILED	CM	1.67 CFS	10/08/1956	SENESEW	2	7N	10W	PW		GROUNDWATER	MONTANA, STATE OF DEPT OF CORRECTIONS
76G 32424 00	ACTV	USE	MC	1.11 CFS	10/11/1956	SEENW	31	6N	9W	DL		GROUNDWATER	COMMUNITY COUNSELING & CORRECTIONAL SVCS INC MARLER INDUSTRIES LLC
76G 32425 00	ACTV	USE	MC	1.11 CFS	10/11/1956	NENWNW	31	6N	9W	DL		GROUNDWATER	COMMUNITY COUNSELING & CORRECTIONAL SVCS INC MARLER INDUSTRIES LLC
76G 30114002	ACTV	USE	DM	1.00 GPM	10/18/1956	SWSENESEW	12	12N	18W	MS		GROUNDWATER	KVETON, ANGELA KVETON, RONALD
76G 30126267	ACTV	USE	DM	8.00 GPM	11/30/1956	SESENEW	33	5N	11W	DL		GROUNDWATER	MCCALLUM, DALE J MCCALLUM, MARIJEAN

## DEPARTMENT OF NATURAL RESOURCES AND CONSERVATION

## PRELIMINARY

## CLARK FORK RIVER ABOVE BLACKFOOT RIVER (BASIN 76G)

## LIST OF CLAIMS BY SOURCE AND ENFORCEABLE PRIORITY DATE

TRIBUTARY VALUES: MP= Manmade Pit, NP=Natural Pit, SD=Secondary Diversion, SI=Subirrigation, SP=Spring, WS=Waste & Seepage, UT=Unnamed Tributary

WATER RIGHT #	VERSION STATUS	HISTORICAL TYPE	USE	FLOW RATE	ENFORCEABLE PRIORITY DATE	POINT OF DIVERSION					TRIBUTARY	SOURCE NAME	OWNER NAME
						QTR	SEC	TWP	RGE	CNTY			
76G 114387 00	ACTV	USE	CM	30.00 GPM	12/31/1956	SENWNE	31	11N	12W	GR		GROUNDWATER	GOCHIS, MINDY L PORE, BLAINE E PORE, LOLA J
76G 123320 00	ACTV	USE	IN	28.00 GPM	12/31/1956	NWSE	8	4N	10W	DL		GROUNDWATER	HELENA SAND & GRAVEL
76G 30129772	ACTV	USE	DM	35.00 GPM	12/31/1956	SENWSW	10	4N	10W	DL		GROUNDWATER	SHELDON, HOLLY D
76G 90525 00	ACTV	USE	DM	30.00 GPM	01/01/1957	NWNENE	27	8N	9W	PW		GROUNDWATER	CROSSROADS WINERY LP
76G 30146218	ACTV	USE	DM	35.00 GPM	01/01/1957	SWSENW	31	4N	9W	SB		GROUNDWATER	SPANGLER RANCH LLC
76G 127692 00	ACTV	USE	ST	20.00 GPM	03/01/1957	SENWNE	28	7N	9W	PW		GROUNDWATER	GRIECO FAMILY LIMITED PARTNERSHIP
76G 51825 00	ACTV	USE	DM	26.93 GPM	06/01/1957	SWSESW	33	9N	6W	PW		GROUNDWATER	USA (DEPT OF AGRICULTURE FOREST SERVICE)
76G 26916 00	ACTV	USE	DM	15.00 GPM	07/15/1957	SWNWNW	14	11N	14W	GR		GROUNDWATER	DENTON, BLANCHE C
76G 92308 00	ACTV	USE	DM	15.00 GPM	09/01/1957	NWNWSE	30	5N	11W	DL		GROUNDWATER	BUBASH, LINDA K BUBASH, ROBERT F
76G 90968 00	ACTV	USE	DM	15.00 GPM	09/11/1957	SWNWSE	30	5N	11W	DL		GROUNDWATER	HART, MICHAEL F
76G 5579 00	ACTV	FILED	DM	15.00 GPM	09/23/1957	W2NWNW	32	5N	11W	DL		GROUNDWATER	TAYLOR, JUSTIN D
76G 91003 00	ACTV	USE	DM	7.00 GPM	09/30/1957	SESWSE	26	4N	10W	DL		GROUNDWATER	LAWHORN, BEVERLY
76G 30129884	ACTV	FILED	MD	12.00 GPM	10/26/1957	NESWNE	20	11N	8W	PW		GROUNDWATER	PRICE, BELINDA L PRICE, JOHN P
76G 141213 00	ACTV	FILED	IN	10.00 GPM	11/21/1957	NENE	28	10N	8W	PW		GROUNDWATER	BNSF RAILWAY CO
76G 127527 00	ACTV	USE	CM	15.00 GPM	12/15/1957	SESWSW	25	10N	11W	PW		GROUNDWATER	RABEL, ROBERT M
76G 30119642	ACTV	USE	DM	5.00 GPM	12/31/1957	SENESESW	31	11N	12W	GR		GROUNDWATER	BARLOW, KENLEY C
76G 30129956	ACTV	FILED	DM	10.00 GPM	12/31/1957	NENENW	27	10N	8W	PW		GROUNDWATER	FORBES, ALETA FORBES, DOUGLAS M

## DEPARTMENT OF NATURAL RESOURCES AND CONSERVATION

## PRELIMINARY

## CLARK FORK RIVER ABOVE BLACKFOOT RIVER (BASIN 76G)

## LIST OF CLAIMS BY SOURCE AND ENFORCEABLE PRIORITY DATE

TRIBUTARY VALUES: MP= Manmade Pit, NP=Natural Pit, SD=Secondary Diversion, SI=Subirrigation, SP=Spring, WS=Waste & Seepage, UT=Unnamed Tributary

WATER RIGHT #	VERSION STATUS	HISTORICAL TYPE	USE	FLOW RATE	ENFORCEABLE PRIORITY DATE	POINT OF DIVERSION					TRIBUTARY	SOURCE NAME	OWNER NAME	
						QTR	SEC	SEC	TWP	RGE				CNTY
76G 30135135	ACTV	USE	DM	9.20 GPM	12/31/1957	SENE	ENE	31	11N	12W	GR	GROUNDWATER	YATES, JOSHUA K YATES, SALLY A	
76G 30146215	ACTV	USE	ST	35.00 GPM	01/01/1958	NW	NE	SW	31	4N	9W	SB	GROUNDWATER	SPANGLER RANCH LLC
76G 24043 00	ACTV	USE	MC	1.11 CFS	01/23/1958	NENENE			24	5N	10W	DL	GROUNDWATER	MONTANA, STATE OF DEPT OF HEALTH & HUMAN SER
76G 30129561	ACTV	USE	DM	20.00 GPM	02/23/1958	SESESE			30	5N	11W	DL	GROUNDWATER	104 HOWE STREET REVOCABLE TRUST
76G 90694 00	ACTV	USE	CM	1.00 GPM	03/01/1958	SWSESE			8	6N	9W	PW	GROUNDWATER	CHICAGO MILWAUKEE ST PAUL & PACIFIC RR LLC
76G 90940 00	ACTV	USE	DM	12.00 GPM	03/01/1958	SWNENW			32	5N	11W	DL	GROUNDWATER	HANCOCK, ARLOW & MICHELLE REVOCABLE FAMILY TRUST
76G 30131724	ACTV	USE	DM	15.00 GPM	03/31/1958	NWNWSE			30	5N	11W	DL	GROUNDWATER	SLR TRUST DATED SEPT 30 2021
76G 40521 00	ACTV	USE	ST	7.00 GPM	04/01/1958	NWSENE			32	6N	9W	DL	GROUNDWATER	FORCELLA, STEFANIE A FORCELLA, TRACY L
76G 30129013	ACTV	USE	DM	20.00 GPM	04/26/1958	NENWSE			30	5N	11W	DL	GROUNDWATER	LAUGHLIN, SIDDONA
76G 30147195	ACTV	USE	DM	24.00 GPM	04/30/1958	NWNWSE			30	5N	11W	DL	GROUNDWATER	FRANCISCO, JULIE A FRANCISCO, STEPHEN G
76G 30113607	ACTV	USE	DM	20.00 GPM	07/26/1958	SWSWNE			30	5N	11W	DL	GROUNDWATER	ARVISH, NOLA ARVISH, RICHARD
76G 116519 00	ACTV	USE	DM	50.00 GPM	07/31/1958	SWNENW			13	9N	11W	PW	GROUNDWATER	SCHROCK, DOROTHY F SCHROCK, JONATHAN M
76G 116520 00	ACTV	USE	DM	50.00 GPM	07/31/1958	SWNENW			13	9N	11W	PW	GROUNDWATER	BAKER, RALPH
76G 92243 00	ACTV	USE	DM	25.00 GPM	08/01/1958	NWSW			33	8N	9W	PW	GROUNDWATER	MATZ, DORIS H MATZ, ROBERT C
76G 30129417	ACTV	USE	DM	16.00 GPM	08/20/1958	SESENW			33	5N	11W	DL	GROUNDWATER	HANNON, JOSEPH & BERNADINE FAMILY TRUST
76G 92290 00	ACTV	FILED	IR	60.00 GPM	08/31/1958	NESESW			30	3N	7W	SB	GROUNDWATER	BUTTE-SILVER BOW COUNTY



## DEPARTMENT OF NATURAL RESOURCES AND CONSERVATION

## PRELIMINARY

## CLARK FORK RIVER ABOVE BLACKFOOT RIVER (BASIN 76G)

## LIST OF CLAIMS BY SOURCE AND ENFORCEABLE PRIORITY DATE

TRIBUTARY VALUES: MP= Manmade Pit, NP=Natural Pit, SD=Secondary Diversion, SI=Subirrigation, SP=Spring, WS=Waste & Seepage, UT=Unnamed Tributary

WATER RIGHT #	VERSION STATUS	HISTORICAL TYPE	USE	FLOW RATE	ENFORCEABLE PRIORITY DATE	POINT OF DIVERSION					TRIBUTARY	SOURCE NAME	OWNER NAME
						QTR	SEC	TWP	RGE	CNTY			
76G 91002 00	ACTV	USE	DM	6.00 GPM	09/05/1958	SWNESW	22	5N	12W	DL		GROUNDWATER	SABA, BARBARA K SABA, MICHAEL T
76G 90572 00	ACTV	USE	DM	10.00 GPM	11/03/1958	NESWSE	20	10N	8W	PW		GROUNDWATER	BENSON FAMILY RANCH, LLC
76G 24032 00	ACTV	USE	DM	30.00 GPM	01/26/1959	NESWSE	30	5N	11W	DL		GROUNDWATER	HART, LAURA HART, MIKE
76G 141214 00	ACTV	USE	IN	16.00 GPM	02/27/1959	NESW	11	10N	6W	PW		GROUNDWATER	BNSF RAILWAY CO
76G 133543 00	ACTV	USE	CM	0.50 GPM	03/10/1959	NESENW	28	13N	18W	MS		GROUNDWATER	CHICAGO MILWAUKEE ST PAUL & PACIFIC RR LLC
76G 30131556	ACTV	FILED	DM	60.00 GPM	05/01/1959	SWSENW	22	10N	11W	PW		GROUNDWATER	SIX C CATTLE RANCH LLC
76G 4099 00	ACTV	FILED	DM	20.00 GPM	05/21/1959	S2SESE	12	4N	12W	DL		GROUNDWATER	BARICH, ISABELLE E BARICH, JOHN J
76G 127518 00	ACTV	USE	DM	18.00 GPM	05/29/1959	N2SWSE	30	5N	11W	DL		GROUNDWATER	DOUR, AMANDA
76G 90421 00	ACTV		DM	12.00 GPM	06/01/1959	NESENE	18	4N	10W	DL		GROUNDWATER	ANACONDA-DEER LODGE CITY-COUNTY
76G 91788 00	ACTV	USE	DM	20.00 GPM	06/01/1959	NWNE	27	10N	8W	PW		GROUNDWATER	BECK, JOHN M BECK, LOIS A
76G 95812 00	ACTV	USE	CM	20.00 GPM	06/01/1959	NWNE	27	10N	8W	PW		GROUNDWATER	BECK, JOHN M BECK, LOIS A
76G 106723 00	ACTV	USE	DM	20.00 GPM	06/01/1959	NWNESE	30	5N	11W	DL		GROUNDWATER	HUOT, ARTHUR B HUOT, LINDA C
76G 128060 00	ACTV	USE	DM	20.00 GPM	06/10/1959	SENWSW	11	4N	10W	DL		GROUNDWATER	SPANGLER, MARY L
76G 23430 00	ACTV	FILED	DM	25.00 GPM	07/31/1959	SWNWNW	29	5N	12W	DL		GROUNDWATER	MONTANA STATE BOARD OF LAND COMMISSIONERS
76G 49584 00	ACTV	USE	DM	25.00 GPM	08/01/1959	NE	15	4N	10W	DL		GROUNDWATER	VAUTHIER, RHONDA L VAUTHIER, THOMAS
76G 141212 00	ACTV	USE	IN	11.60 GPM	09/02/1959	NWNW	27	10N	8W	PW		GROUNDWATER	BNSF RAILWAY CO

## DEPARTMENT OF NATURAL RESOURCES AND CONSERVATION

## PRELIMINARY

## CLARK FORK RIVER ABOVE BLACKFOOT RIVER (BASIN 76G)

## LIST OF CLAIMS BY SOURCE AND ENFORCEABLE PRIORITY DATE

TRIBUTARY VALUES: MP= Manmade Pit, NP=Natural Pit, SD=Secondary Diversion, SI=Subirrigation, SP=Spring, WS=Waste & Seepage, UT=Unnamed Tributary

WATER RIGHT #	VERSION STATUS	HISTORICAL TYPE	USE	FLOW RATE	ENFORCEABLE PRIORITY DATE	POINT OF DIVERSION					TRIBUTARY	SOURCE NAME	OWNER NAME
						QTR	SEC	TWP	RGE	CNTY			
76G 6478 00	ACTV	FILED	ST	15.00 GPM	09/22/1959	SWNENW	30	3N	7W	SB		GROUNDWATER	BLOW, JAMES L BLOW, ROBERTA J
76G 91972 00	ACTV	USE	DM	20.00 GPM	09/29/1959	NWNENW	31	3N	8W	SB		GROUNDWATER	WALKER, SOPHRONIA D
76G 91294 00	ACTV	USE	DM	10.00 GPM	12/31/1959	SWNWSE	30	5N	11W	DL		GROUNDWATER	GARNER, BEAU GARNER, JESSICA
76G 92060 00	ACTV	USE	DM	20.00 GPM	12/31/1959	NWNENW	15	9N	10W	PW		GROUNDWATER	WIMBERLEY, DONALD B WIMBERLEY, J DENE
76G 107615 00	ACTV	FILED	DM	20.00 GPM	12/31/1959	SESWSW	6	11N	16W	MS		GROUNDWATER	HICKS, SCOTT A HICKS, TERESA M
76G 30114070	ACTV	FILED	DM	15.00 GPM	12/31/1959	SESESE	27	13N	18W	MS		GROUNDWATER	GINN, JERRY
76G 30129721	ACTV	USE	ST	25.00 GPM	12/31/1959	NENWSW	8	6N	9W	PW		GROUNDWATER	THEOBALD RANCH LLC
76G 30129722	ACTV	USE	ST	25.00 GPM	12/31/1959	SESWNW	8	6N	9W	PW		GROUNDWATER	THEOBALD RANCH LLC
76G 30129933	ACTV	USE	ST	25.00 GPM	12/31/1959	SWNESE	23	6N	10W	DL		GROUNDWATER	BERG, RIP J
76G 30129938	ACTV	USE	ST	25.00 GPM	12/31/1959	NENWNE	23	6N	10W	DL		GROUNDWATER	BERG, RIP J
76G 19951 00	ACTV	USE	DM	20.00 GPM	02/01/1960	NWSWSE	30	5N	11W	DL		GROUNDWATER	BIVINS, KENNETH E BIVINS, SANDRA LEE
76G 90721 00	ACTV	USE	DM	25.00 GPM	03/05/1960	NENENW	9	6N	9W	PW		GROUNDWATER	SARPHIE, JOSEPH E
76G 25456 00	SEVR	USE	IR	221.00 GPM	03/18/1960							GROUNDWATER	BARTOLETTI, MARIO
76G 30131535	ACTV	USE	DM	20.00 GPM	04/02/1960	SENWNW	9	7N	9W	PW		GROUNDWATER	RENNFIELD, MICHAEL
76G 91193 00	ACTV	USE	CM	22.00 GPM	04/15/1960	SWNESW	33	5N	11W	DL		GROUNDWATER	LORELLO INC
76G 30146222	ACTV	USE	ST	30.00 GPM	05/01/1960	SWNWSE	17	5N	10W	DL		GROUNDWATER	UELAND RANCHES INC
76G 5348 00	ACTV	USE	DM	20.00 GPM	05/31/1960	NENENE	31	3N	7W	SB		GROUNDWATER	EDDIES GROCERY & CAFE INC

## DEPARTMENT OF NATURAL RESOURCES AND CONSERVATION

## PRELIMINARY

## CLARK FORK RIVER ABOVE BLACKFOOT RIVER (BASIN 76G)

## LIST OF CLAIMS BY SOURCE AND ENFORCEABLE PRIORITY DATE

TRIBUTARY VALUES: MP= Manmade Pit, NP=Natural Pit, SD=Secondary Diversion, SI=Subirrigation, SP=Spring, WS=Waste & Seepage, UT=Unnamed Tributary

WATER RIGHT #	VERSION STATUS	HISTORICAL TYPE	USE	FLOW RATE	ENFORCEABLE PRIORITY DATE	POINT OF DIVERSION					TRIBUTARY	SOURCE NAME	OWNER NAME
						QTR	SEC	TWP	RGE	CNTY			
76G 49530 00	ACTV	USE	DM	60.00 GPM	05/31/1960	SEN	SW	16	3N	8W	SB	GROUNDWATER	ROCKER GAMING SERVICE CENTER RE LLC
76G 24058 00	ACTV	USE	DM	20.00 GPM	06/01/1960	N	SW	22	4N	10W	DL	GROUNDWATER	GUSTAFSON, CHARLES R GUSTAFSON, JUDY G
76G 40515 00	ACTV	USE	DM	12.00 GPM	06/01/1960	N	WN	33	6N	9W	DL	GROUNDWATER	HADLEY, KATHLEEN HADLEY, WAYNE
76G 30134220	ACTV	USE	DM	10.00 GPM	06/01/1960	S	W	30	11N	12W	GR	GROUNDWATER	DAVIS, ROXIE
76G 49970 00	ACTV	FILED	IR	100.00 GPM	06/30/1960	S	E	30	3N	9W	SB	GROUNDWATER	ERICKSON, LINDA R ERICKSON, WALTER J
76G 30131786	ACTV	USE	DM	15.00 GPM	07/20/1960	S	E	9	4N	10W	DL	GROUNDWATER	MATOSICH, E & J TRUST
76G 30115130	ACTV	USE	DM	3.00 GPM	07/29/1960	S	E	29	5N	11W	DL	GROUNDWATER	ANDEROZZI, BARBARA & BOBBY FAMILY TRUST
76G 44300 00	ACTV	USE	DM	20.00 GPM	08/25/1960	S	W	27	13N	18W	MS	GROUNDWATER	MITCHELL, MICHELE A MITCHELL, ROBERT W
76G 2963 00	ACTV	USE	DM	25.00 GPM	08/31/1960	S	E	27	2N	7W	SB	GROUNDWATER	PHILP, CAROLE D PHILP, HENRY W
76G 9866 00	ACTV	USE	DM	10.00 GPM	09/01/1960	N	W	1	9N	7W	PW	GROUNDWATER	POLAND, CHARLES H POLAND, DEBORAH A
76G 40520 00	ACTV	USE	ST	7.00 GPM	09/01/1960	N	E	29	6N	9W	DL	GROUNDWATER	FORCELLA, STEFANIE A FORCELLA, TRACY L
76G 124807 00	ACTV	USE	DM	10.00 GPM	10/19/1960	N	W	30	5N	11W	DL	GROUNDWATER	GRAHAM, TONI GRAHAM, WESLEY
76G 30147196	ACTV	USE	DM	300.00 GPM	11/30/1960	N	W	30	5N	11W	DL	GROUNDWATER	FRANCISCO, JULIE A FRANCISCO, STEPHEN G
76G 91438 00	ACTV	USE	ST	35.00 GPM	12/31/1960	S	2	20	10N	7W	PW	GROUNDWATER	GRAVELEY SIMMENTAL RANCH CO
76G 30128675	ACTV	USE	DM	20.00 GPM	12/31/1960	S	W	10	4N	10W	DL	GROUNDWATER	KUENNEN, LIBERTY

## DEPARTMENT OF NATURAL RESOURCES AND CONSERVATION

## PRELIMINARY

## CLARK FORK RIVER ABOVE BLACKFOOT RIVER (BASIN 76G)

## LIST OF CLAIMS BY SOURCE AND ENFORCEABLE PRIORITY DATE

TRIBUTARY VALUES: MP= Manmade Pit, NP=Natural Pit, SD=Secondary Diversion, SI=Subirrigation, SP=Spring, WS=Waste & Seepage, UT=Unnamed Tributary

WATER RIGHT #	VERSION STATUS	HISTORICAL TYPE	USE	FLOW RATE	ENFORCEABLE PRIORITY DATE	POINT OF DIVERSION					TRIBUTARY	SOURCE NAME	OWNER NAME
						QTR	SEC	TWP	RGE	CNTY			
76G 91209 00	ACTV	USE	DM	25.00 GPM	01/01/1961	NESESW	1	5N	10W	DL		GROUNDWATER	BUCK, DAVID A HEGGELUND, THOMAS M
76G 91381 00	ACTV	USE	DM	20.00 GPM	02/27/1961	NENESW	1	6N	10W	PW		GROUNDWATER	WEHR, FOREST W
76G 103085 00	ACTV	USE	IR	51.00 GPM	06/15/1961	NESWSE	7	6N	9W	PW		GROUNDWATER	MERO, GERALD F MERO, MARJORIE F
76G 91117 00	ACTV	USE	DM	25.00 GPM	06/22/1961	NENENE	28	10N	8W	PW		GROUNDWATER	KNIGHT, DONALD F KNIGHT, GERALD L
76G 30130573	ACTV	FILED	DM	30.00 GPM	06/30/1961	NENWNW	17	12N	17W	MS		GROUNDWATER	BUSHONG, CEDAR LEWIS, CONNOR LEWIS, KINDLE
76G 127528 00	ACTV	USE	DM	10.00 GPM	08/11/1961	NWSENE	5	1N	7W	SB		GROUNDWATER	BEAUCHAMP, JAMES W & DEBORAH J REV LIVING TRUST
76G 92104 00	ACTV	FILED	ST	26.93 GPM	09/30/1961	NWSE	15	7N	10W	PW		GROUNDWATER	MONTANA, STATE OF DEPT OF CORRECTIONS
76G 30131764	ACTV	USE	DM	7.00 GPM	12/31/1961	NENESE	25	5N	12W	DL		GROUNDWATER	PUNOHU, LAVONNE M
76G 30134378	ACTV	USE	DM	35.00 GPM	12/31/1961	NWSWNW	18	12N	17W	MS		GROUNDWATER	TANGEDAHL, LEE N TANGEDAHL, MARY JANE
76G 30134395	ACTV	USE	ST	35.00 GPM	12/31/1961	NWSWNW	18	12N	17W	MS		GROUNDWATER	TANGEDAHL, LEE N TANGEDAHL, MARY JANE
76G 999 00	ACTV	FILED	DM	20.00 GPM	03/07/1962	NENESW	25	8N	9W	PW		GROUNDWATER	SMITH, JASON F SMITH, SUZANNE L
76G 120960 00	ACTV	USE	CM	24.60 GPM	06/25/1962	NENESW	31	10N	7W	PW		GROUNDWATER	REORGANIZED CHURCH OF JESUS CHRIST OF LDS
76G 92098 00	ACTV	FILED	DM	20.00 GPM	11/29/1962	SWNESE	4	7N	10W	PW		GROUNDWATER	MONTANA, STATE OF DEPT OF CORRECTIONS
76G 126283 00	ACTV	FILED	CM	70.00 GPM	12/15/1962	NWSENW	27	13N	18W	MS		GROUNDWATER	CONNOLLY, SHERRY E
76G 30147417	ACTV	FILED	ST	10.00 GPM	01/01/1963	NWSW	8	5N	9W	DL		GROUNDWATER	LOGAN RANCH LLC

## DEPARTMENT OF NATURAL RESOURCES AND CONSERVATION

## PRELIMINARY

## CLARK FORK RIVER ABOVE BLACKFOOT RIVER (BASIN 76G)

## LIST OF CLAIMS BY SOURCE AND ENFORCEABLE PRIORITY DATE

TRIBUTARY VALUES: MP= Manmade Pit, NP=Natural Pit, SD=Secondary Diversion, SI=Subirrigation, SP=Spring, WS=Waste & Seepage, UT=Unnamed Tributary

WATER RIGHT #	VERSION STATUS	HISTORICAL TYPE	USE	FLOW RATE	ENFORCEABLE PRIORITY DATE	POINT OF DIVERSION					TRIBUTARY	SOURCE NAME	OWNER NAME
						QTR	SEC	TWP	RGE	CNTY			
76G 91223 00	ACTV	FILED	CM	30.00 GPM	01/02/1963	SENE	32	5N	11W	DL		GROUNDWATER	HEPWORTH, ANDREW HEPWORTH, HANNAH
76G 113684 00	ACTV	FILED	ST	24.00 GPM	03/08/1963	NESESE	33	3N	7W	SB		GROUNDWATER	LAKKALA, AIRIKA R LAKKALA, SCOTT T
76G 126395 00	ACTV	FILED	CM	30.00 GPM	05/21/1963	SESWNW	33	5N	10W	DL		GROUNDWATER	CHRISTHAVEN PRAYER CENTER ROMAN CATHOLIC BISHOP OF HELENA
76G 91754 00	ACTV	USE	IR	107.10 GPM	06/01/1963	SWNWSW	33	10N	7W	PW		GROUNDWATER	SLATER, ROBERT T
76G 92294 00	ACTV	FILED	RC	6.00 GPM	06/28/1963	NESESE	21	2N	7W	SB		GROUNDWATER	BUTTE-SILVER BOW COUNTY
76G 133138 00	ACTV	FILED	DM	10.00 GPM	07/02/1963	NENE	2	12N	18W	MS		GROUNDWATER	BURTON, BETTY H BURTON, JAMES R
76G 113683 00	ACTV	FILED	DM	24.00 GPM	09/04/1963	NESESE	33	3N	7W	SB		GROUNDWATER	LAKKALA, AIRIKA R LAKKALA, SCOTT T
76G 142986 00	ACTV	FILED	DM	12.00 GPM	09/23/1963	SWNWSW	34	3N	7W	SB		GROUNDWATER	FARONI, EUGENE B FARONI, MARK HART, JULIE KRISTON, NANCY FARONI
76G 30131691	ACTV	FILED	DM	12.00 GPM	09/23/1963	SWNWSW	34	3N	7W	SB		GROUNDWATER	FARONI, EUGENE B FARONI, MARK HART, JULIE KRISTON, NANCY FARONI
76G 90969 00	ACTV	FILED	DM	15.00 GPM	10/14/1963	NENESW	30	5N	11W	DL		GROUNDWATER	STURM, NANCY
76G 19948 00	ACTV	FILED	IR	127.50 GPM	11/01/1963	SESENW	21	3N	9W	SB		GROUNDWATER	ERICKSON, LINDA R ERICKSON, WALTER J
76G 30122443	ACTV	FILED	DM	20.00 GPM	11/19/1963	SWSWNENE	31	11N	12W	GR		GROUNDWATER	SACKMAN, ROBERT D
76G 19950 00	ACTV	FILED	DM	20.00 GPM	12/18/1963	NE	30	5N	11W	DL		GROUNDWATER	CORY, SANDRA M

## DEPARTMENT OF NATURAL RESOURCES AND CONSERVATION

## PRELIMINARY

## CLARK FORK RIVER ABOVE BLACKFOOT RIVER (BASIN 76G)

## LIST OF CLAIMS BY SOURCE AND ENFORCEABLE PRIORITY DATE

TRIBUTARY VALUES: MP= Manmade Pit, NP=Natural Pit, SD=Secondary Diversion, SI=Subirrigation, SP=Spring, WS=Waste & Seepage, UT=Unnamed Tributary

WATER RIGHT #	VERSION STATUS	HISTORICAL TYPE	USE	FLOW RATE	ENFORCEABLE PRIORITY DATE	POINT OF DIVERSION					TRIBUTARY	SOURCE NAME	OWNER NAME
						QTR	SEC	TWP	RGE	CNTY			
76G 9612 00	ACTV	FILED	DM	17.00 GPM	12/27/1963	NWNWNE	15	4N	11W	DL		GROUNDWATER	STONE, LESLIE E
76G 30129026	ACTV	FILED	DM	7.00 GPM	12/30/1963	NESWSW	4	4N	11W	DL		GROUNDWATER	BENSON, KATHRYN BENSON, TERRY L
76G 15407 00	ACTV	FILED	IR	68.00 GPM	12/31/1963	NWNESW	2	12N	18W	MS		GROUNDWATER	ERICKSON, WILDA B
76G 90645 00	ACTV	FILED	DM	11.33 GPM	12/31/1963	SESENE	31	3N	7W	SB		GROUNDWATER	JORDAN, DIANE JORDAN, RICK S
76G 30111885	ACTV	FILED	DM	70.00 GPM	12/31/1963	SENESESE	27	13N	18W	MS		GROUNDWATER	NYQUEST, CHARLES T
76G 37785 00	ACTV	FILED	DM	30.00 GPM	12/31/1963	SENWNW	33	5N	11W	DL		GROUNDWATER	JOHNSON, RICK G
76G 103099 00	ACTV	FILED	DM	4.00 GPM	12/31/1963	SWNESE	21	10N	10W	PW		GROUNDWATER	TC AMERICAN INC
76G 103095 00	ACTV	FILED	DM	4.00 GPM	12/31/1963	SWNESE	21	10N	10W	PW		GROUNDWATER	TC AMERICAN INC
76G 90970 00	ACTV	FILED	DM	4.00 GPM	02/04/1964	SWNESE	5	1N	7W	SB		GROUNDWATER	DUPREY, MICHAELA L DUPREY, RICHARD V
76G 143017 00	ACTV	USE	IR	150.00 GPM	05/01/1964	NESWNE	7	6N	9W	PW		GROUNDWATER	THEOBALD RANCH LLC
76G 143018 00	ACTV	USE	IR	150.00 GPM	05/01/1964	SENWNE	7	6N	9W	PW		GROUNDWATER	THEOBALD RANCH LLC
76G 2415 00	ACTV	FILED	DM	3.00 GPM	07/27/1964	NWSENE	5	1N	7W	SB		GROUNDWATER	SPEER, JASON SPEER, KELLY
76G 116515 00	ACTV	FILED	DM	25.00 GPM	09/17/1964	SESESE	33	3N	7W	SB		GROUNDWATER	BRANDON, WILLIAM L
76G 116517 00	ACTV	FILED	ST	25.00 GPM	09/17/1964	SESESE	33	3N	7W	SB		GROUNDWATER	ISAACSON, JACOB
76G 90941 00	ACTV	FILED	DM	30.00 GPM	06/12/1965	NENESE	20	10N	11W	PW		GROUNDWATER	BREIGENZER, TIMOTHY LOVELAND, LAURA
76G 30114276	ACTV	FILED	DM	15.00 GPM	06/21/1965	NWSESW	31	11N	12W	GR		GROUNDWATER	POZDER, DOLORES
76G 49971 00	ACTV	FILED	DM	5.00 GPM	09/13/1965	SWSENE	20	2N	7W	SB		GROUNDWATER	DAHLMAN, RICK

## DEPARTMENT OF NATURAL RESOURCES AND CONSERVATION

## PRELIMINARY

## CLARK FORK RIVER ABOVE BLACKFOOT RIVER (BASIN 76G)

## LIST OF CLAIMS BY SOURCE AND ENFORCEABLE PRIORITY DATE

TRIBUTARY VALUES: MP= Manmade Pit, NP=Natural Pit, SD=Secondary Diversion, SI=Subirrigation, SP=Spring, WS=Waste & Seepage, UT=Unnamed Tributary

WATER RIGHT #	VERSION STATUS	HISTORICAL TYPE	USE	FLOW RATE	ENFORCEABLE PRIORITY DATE	POINT OF DIVERSION					TRIBUTARY	SOURCE NAME	OWNER NAME
						QTR	SEC	TWP	RGE	CNTY			
76G 111357 00	ACTV	FILED	DM	5.00 GPM	12/22/1965	NESENE	17	11N	13W	GR		GROUNDWATER	BURCHCO LLC
76G 30133340	ACTV	FILED	DM	24.00 GPM	06/08/1966	SWSESW	17	11N	14W	GR		GROUNDWATER	WEAVER FAMILY LLLP
76G 90950 00	ACTV	FILED	DM	10.80 GPM	07/14/1966	SESESE	16	9N	11W	PW		GROUNDWATER	HANSEN, KATHLEEN
76G 44335 00	ACTV	FILED	CM	30.00 GPM	09/01/1966	SWSENE	27	12N	17W	MS		GROUNDWATER	CUTLER, DONNA C RANDREW AR LLC
76G 30125308	ACTV	FILED	DM	35.00 GPM	12/19/1966	NWNWNENW	27	13N	18W	MS		GROUNDWATER	DICKERSON, ERIC DICKERSON, HOLLY
76G 6476 00	ACTV	FILED	IR	17.00 GPM	12/20/1966	SWNENW	30	3N	7W	SB		GROUNDWATER	BLOW, JAMES L BLOW, ROBERTA J
76G 6477 00	ACTV	FILED	ST	30.00 GPM	12/21/1966	SWNENW	30	3N	7W	SB		GROUNDWATER	BLOW, JAMES L BLOW, ROBERTA J
76G 30128095	ACTV	FILED	DM	30.00 GPM	01/03/1967	SENWSW	1	9N	7W	PW		GROUNDWATER	PIERCE, NANCY B PIERCE, WILLIAM B
76G 30125252	ACTV	FILED	ST	20.00 GPM	01/20/1967	S2NESW	22	12N	17W	MS		GROUNDWATER	NELSON, SHELLIE A NELSON, WAYNE A
76G 30125253	ACTV	FILED	DM	20.00 GPM	01/20/1967	SENESE	22	12N	17W	MS		GROUNDWATER	NELSON, SHELLIE A NELSON, WAYNE A
76G 126435 00	ACTV	FILED	DM	15.00 GPM	01/25/1967	NWSWNE	20	2N	7W	SB		GROUNDWATER	O'CONNOR, MICHAEL P O'CONNOR, SHIRLIE J
76G 126436 00	ACTV	FILED	ST	15.00 GPM	01/25/1967	NWSWNE	20	2N	7W	SB		GROUNDWATER	O'CONNOR, MICHAEL P O'CONNOR, SHIRLIE J
76G 116478 00	ACTV	FILED	MD	17.00 GPM	04/06/1967	NENESW	21	13N	18W	MS		GROUNDWATER	STIMSON LUMBER CO
76G 30127703	ACTV	FILED	DM	30.00 GPM	04/11/1967	SENESE	16	2N	7W	SB		GROUNDWATER	MCCAUGHEY, SHARI M
76G 91303 00	ACTV	FILED	DM	25.00 GPM	05/26/1967	SESWNW	8	3N	8W	SB		GROUNDWATER	MORRILL, THOMAS E
76G 92018 00	ACTV	FILED	DM	25.00 GPM	06/02/1967	SWNENW	30	10N	11W	PW		GROUNDWATER	ANGELO, AMADEO F

## DEPARTMENT OF NATURAL RESOURCES AND CONSERVATION

## PRELIMINARY

## CLARK FORK RIVER ABOVE BLACKFOOT RIVER (BASIN 76G)

## LIST OF CLAIMS BY SOURCE AND ENFORCEABLE PRIORITY DATE

TRIBUTARY VALUES: MP= Manmade Pit, NP=Natural Pit, SD=Secondary Diversion, SI=Subirrigation, SP=Spring, WS=Waste & Seepage, UT=Unnamed Tributary

WATER RIGHT #	VERSION STATUS	HISTORICAL TYPE	USE	FLOW RATE	ENFORCEABLE PRIORITY DATE	POINT OF DIVERSION					TRIBUTARY	SOURCE NAME	OWNER NAME
						QTR	SEC	TWP	RGE	CNTY			
76G 92017 00	ACTV	FILED	DM	15.00 GPM	06/05/1967	SENENW	30	10N	11W	PW		GROUNDWATER	ANGELO, AMADEO F
76G 92019 00	ACTV	FILED	DM	15.00 GPM	06/06/1967	SESENE	30	10N	11W	PW		GROUNDWATER	ANGELO, AMADEO F
76G 49969 00	ACTV	FILED	DM	12.00 GPM	06/09/1967	NESWSE	29	5N	11W	DL		GROUNDWATER	MILLER, JERRY R MILLER, KATHY R
76G 30137519	ACTV	FILED	DM	20.00 GPM	12/19/1967	SESWNWSE	32	11N	12W	GR		GROUNDWATER	CLAWSON, CHERYL C
76G 12891 00	ACTV	FILED	DM	8.00 GPM	12/21/1967	NESWNE	32	9N	6W	PW		GROUNDWATER	DARFLER FAMILY LLC
76G 92059 00	ACTV	USE	DM	1.00 GPM	12/31/1967	NWNENW	15	9N	10W	PW		GROUNDWATER	BARCE, ROBERT S WELCH, GERALDINE K
76G 30128925	ACTV	FILED	DM	35.00 GPM	01/08/1968	NWSWSW	22	13N	18W	MS		GROUNDWATER	ANDERSON, KARSTEN SKAALURE, KRISTINE
76G 126281 00	ACTV	FILED	IR	51.00 GPM	06/30/1968	SWSESE	27	13N	18W	MS		GROUNDWATER	TARNO, LINDA R TARNO, TERRY
76G 91820 00	ACTV	FILED	DM	18.00 GPM	08/08/1968	NE	16	2N	7W	SB		GROUNDWATER	BOEHMER, ARIN R BOEHMER, SEAN W SCHNELL, ELAINE R SHOVLIN, MARYLYN J
76G 30129729	ACTV	FILED	DM	10.00 GPM	08/12/1968	SWNESE	22	2N	7W	SB		GROUNDWATER	WYATT, SUSAN REVOKABLE LIVING TRUST
76G 30135261	ACTV	FILED	DM	21.00 GPM	09/18/1968	E2SWSW	22	13N	18W	MS		GROUNDWATER	UHLIG, EDWARD K UHLIG, SHARON
76G 103039 00	ACTV	FILED	DM	30.00 GPM	10/01/1968	NWSENE	16	2N	7W	SB		GROUNDWATER	WORTHAM, ARIANNE C WORTHAM, PHILLIP T
76G 3168 00	ACTV	FILED	DM	12.00 GPM	10/18/1968	SWNESE	29	3N	7W	SB		GROUNDWATER	CUSSON, CHERI J CUSSON, LYLE H
76G 5344 00	ACTV	FILED	DM	15.00 GPM	11/06/1968	NWNE	16	2N	7W	SB		GROUNDWATER	RONCO, FAYE A RONCO, JAMES C



## DEPARTMENT OF NATURAL RESOURCES AND CONSERVATION

## PRELIMINARY

## CLARK FORK RIVER ABOVE BLACKFOOT RIVER (BASIN 76G)

## LIST OF CLAIMS BY SOURCE AND ENFORCEABLE PRIORITY DATE

TRIBUTARY VALUES: MP= Manmade Pit, NP=Natural Pit, SD=Secondary Diversion, SI=Subirrigation, SP=Spring, WS=Waste & Seepage, UT=Unnamed Tributary

WATER RIGHT #	VERSION STATUS	HISTORICAL TYPE	USE	FLOW RATE	ENFORCEABLE PRIORITY DATE	POINT OF DIVERSION					TRIBUTARY	SOURCE NAME	OWNER NAME
						QTR	SEC	TWP	RGE	CNTY			
76G 98992 00	ACTV	USE	IN	1.00 GPM	01/01/1969	SWNESE	31	11N	12W	GR		GROUNDWATER	CHICAGO MILWAUKEE ST PAUL & PACIFIC RR LLC
76G 92190 00	ACTV	FILED	DM	30.00 GPM	01/07/1969	NESESE	8	7N	9W	PW		GROUNDWATER	FRIES, PHILLIP S FRIES, THERESA I
76G 30128371	ACTV	FILED	DM	8.00 GPM	02/27/1969	S2NWNW	32	4N	9W	SB		GROUNDWATER	ARCHER, JUDITH
76G 30135948	ACTV	FILED	DM	30.00 GPM	03/10/1969	SWNWNWNE	12	12N	18W	MS		GROUNDWATER	KOPP, DANA D KOPP, DOUGLAS N
76G 92178 00	ACTV	FILED	DM	16.00 GPM	06/06/1969	SENE	16	2N	7W	SB		GROUNDWATER	EYDE, JESSICA G EYDE, JOHN R
76G 7470 00	ACTV	FILED	DM	20.00 GPM	06/23/1969	SWNW	33	3N	7W	SB		GROUNDWATER	GRIBBEN, DIANE GRIBBEN, SHAWN THORNTON, ROBERT
76G 126393 00	ACTV	FILED	ST	25.00 GPM	08/18/1969	NE	16	2N	7W	SB		GROUNDWATER	WALSH, JACKIE
76G 92293 00	ACTV	FILED	RC	99.90 GPM	09/18/1969	SWNESW	30	3N	7W	SB		GROUNDWATER	BUTTE-SILVER BOW COUNTY
76G 210816 00	ACTV	FILED	IR	85.00 GPM	10/14/1969	SWNESW	29	5N	11W	DL		GROUNDWATER	SCHULTZ, LOGAN
76G 91156 00	ACTV	FILED	DM	20.00 GPM	10/14/1969	SESESE	9	7N	9W	PW		GROUNDWATER	HANSEN, MARY A
76G 91149 00	ACTV	FILED	DM	30.00 GPM	12/04/1969	NWNESE	4	7N	9W	PW		GROUNDWATER	PHELPS, GARR T
76G 92292 00	ACTV	FILED	IR	85.00 GPM	12/15/1969	SWNESW	30	3N	7W	SB		GROUNDWATER	BUTTE-SILVER BOW COUNTY
76G 92291 00	ACTV	FILED	IR	40.00 GPM	12/15/1969	SESESW	30	3N	7W	SB		GROUNDWATER	BUTTE-SILVER BOW COUNTY
76G 90892 00	ACTV	USE	DM	10.00 GPM	01/27/1970	SWNENW	4	9N	10W	PW		GROUNDWATER	READ, VALDA G
76G 122363 00	ACTV	FILED	CM	100.00 GPM	03/04/1970	SWSESW	1	12N	18W	MS		GROUNDWATER	MONTANA, STATE OF DEPT OF FISH WILDLIFE & PARKS
76G 30120490	ACTV	FILED	ST	60.00 GPM	04/03/1970	SENESE	20	3N	8W	SB		GROUNDWATER	RICHTER, SANDRA L

## DEPARTMENT OF NATURAL RESOURCES AND CONSERVATION

## PRELIMINARY

## CLARK FORK RIVER ABOVE BLACKFOOT RIVER (BASIN 76G)

## LIST OF CLAIMS BY SOURCE AND ENFORCEABLE PRIORITY DATE

TRIBUTARY VALUES: MP= Manmade Pit, NP=Natural Pit, SD=Secondary Diversion, SI=Subirrigation, SP=Spring, WS=Waste & Seepage, UT=Unnamed Tributary

WATER RIGHT #	VERSION STATUS	HISTORICAL TYPE	USE	FLOW RATE	ENFORCEABLE PRIORITY DATE	POINT OF DIVERSION					TRIBUTARY	SOURCE NAME	OWNER NAME
						QTR	SEC	TWP	RGE	CNTY			
76G 113652 00	ACTV	FILED	DM	30.00 GPM	04/03/1970	NESENE	20	3N	8W	SB		GROUNDWATER	BARWICK, LINDA D BARWICK, WILLIAM R
76G 106716 00	ACTV	FILED	DM	15.00 GPM	05/21/1970	NWNE	16	2N	7W	SB		GROUNDWATER	WADDELL, BARY
76G 7223 00	ACTV	FILED	DM	22.00 GPM	06/29/1970	E2NESW	29	3N	7W	SB		GROUNDWATER	NEWMAN, JOHN A NEWMAN, LAURA D
76G 91336 00	ACTV	FILED	DM	22.00 GPM	06/29/1970	NENESW	29	3N	7W	SB		GROUNDWATER	NEWMAN, MARISSA M NEWMAN, WILLIAM R
76G 107579 00	ACTV	FILED	CM	35.00 GPM	07/22/1970	SENESE	31	11N	12W	GR		GROUNDWATER	BOWLS, ARTHUR A BOWLS, BETTY J
76G 30120491	ACTV	FILED	ST	10.00 GPM	08/11/1970	SESENE	20	3N	8W	SB		GROUNDWATER	RICHTER, SANDRA L
76G 124802 00	ACTV	FILED	DM	25.00 GPM	09/18/1970	SWNE	29	3N	7W	SB		GROUNDWATER	YOUNGBLOOD, DEBRA M
76G 91959 00	ACTV	FILED	DM	40.00 GPM	11/17/1970	NENWSE	28	8N	9W	PW		GROUNDWATER	KELLY, MICHAEL K
76G 163833 00	ACTV	FILED	IR	20.00 GPM	11/18/1970	S2NENW	8	11N	16W	MS		GROUNDWATER	MONTANA, STATE OF DEPT OF TRANSPORTATION
76G 163836 00	ACTV	FILED	RC	20.00 GPM	11/18/1970	S2NENW	8	11N	16W	MS		GROUNDWATER	MONTANA, STATE OF DEPT OF TRANSPORTATION
76G 163837 00	ACTV	FILED	RC	20.00 GPM	11/18/1970	SESENE	8	11N	16W	MS		GROUNDWATER	MONTANA, STATE OF DEPT OF TRANSPORTATION
76G 163834 00	ACTV	FILED	IR	20.00 GPM	11/24/1970	N2SENE	8	11N	16W	MS		GROUNDWATER	MONTANA, STATE OF DEPT OF TRANSPORTATION
76G 49531 00	ACTV	FILED	DM	14.00 GPM	01/13/1971	NESESE	4	2N	7W	SB		GROUNDWATER	PEARSTON, JAMES
76G 30138204	ACTV	FILED	DM	40.00 GPM	01/25/1971	SENESE	11	11N	16W	MS		GROUNDWATER	WESTON RANCHES INC
76G 30138211	ACTV	FILED	ST	100.00 GPM	01/25/1971	NWSWNE	11	11N	16W	MS		GROUNDWATER	WESTON RANCHES INC

## DEPARTMENT OF NATURAL RESOURCES AND CONSERVATION

## PRELIMINARY

## CLARK FORK RIVER ABOVE BLACKFOOT RIVER (BASIN 76G)

## LIST OF CLAIMS BY SOURCE AND ENFORCEABLE PRIORITY DATE

TRIBUTARY VALUES: MP= Manmade Pit, NP=Natural Pit, SD=Secondary Diversion, SI=Subirrigation, SP=Spring, WS=Waste & Seepage, UT=Unnamed Tributary

WATER RIGHT #	VERSION STATUS	HISTORICAL TYPE	USE	FLOW RATE	ENFORCEABLE PRIORITY DATE	POINT OF DIVERSION					TRIBUTARY	SOURCE NAME	OWNER NAME
						QTR	SEC	TWP	RGE	CNTY			
76G 91235 00	ACTV	FILED	DM	8.00 GPM	01/29/1971	NESE	5	1N	7W	SB		GROUNDWATER	BREBRICK CHARANZA, LINDA M BREBRICK, PATRICK G BREBRICK, THOMAS J GIBBS, JEFFREY MCGETRICK MURRAY, KATHLEEN A MCGETRICK SWAN, JENNIFER U MCGETRICK, CHERYL L SANDNAS, TERESA L SIGL, EDWARD E
76G 30113649	ACTV	FILED	MD	20.00 GPM	02/25/1971	NESWNW	31	3N	7W	SB		GROUNDWATER	BROEDER-HALL, SANDRA J REVOCABLE TRUST RAIHA, TRAVIS
76G 30135871	ACTV	FILED	DM	75.00 GPM	03/23/1971	SENESE	12	12N	18W	MS		GROUNDWATER	TAMCKE, KATHYLEEN D TAMCKE, RICHARD A
76G 30135873	ACTV	FILED	ST	75.00 GPM	03/23/1971	SENESE	12	12N	18W	MS		GROUNDWATER	TAMCKE, KATHYLEEN D TAMCKE, RICHARD A
76G 760 00	ACTV	FILED	DM	35.00 GPM	04/14/1971	SENE	16	2N	7W	SB		GROUNDWATER	RATY, JACK A
76G 30134409	ACTV	FILED	DM	25.00 GPM	04/29/1971	SWNWSE	22	12N	17W	MS		GROUNDWATER	WINN, GAYLE L WINN, JAMES M
76G 30134410	ACTV	FILED	DM	35.00 GPM	04/29/1971	SWNWSE	22	12N	17W	MS		GROUNDWATER	WINN, GAYLE L WINN, JAMES M
76G 36158 00	ACTV	FILED	DM	20.00 GPM	05/06/1971	SWSESE	8	6N	9W	PW		GROUNDWATER	FORD, BRAD FORD, CLYDE A FORD, GENE
76G 91105 00	ACTV	FILED	DM	30.00 GPM	05/13/1971	N2NE	16	7N	9W	PW		GROUNDWATER	SANGRAY, CAROLYN SANGRAY, JACK

## DEPARTMENT OF NATURAL RESOURCES AND CONSERVATION

## PRELIMINARY

## CLARK FORK RIVER ABOVE BLACKFOOT RIVER (BASIN 76G)

## LIST OF CLAIMS BY SOURCE AND ENFORCEABLE PRIORITY DATE

TRIBUTARY VALUES: MP= Manmade Pit, NP=Natural Pit, SD=Secondary Diversion, SI=Subirrigation, SP=Spring, WS=Waste & Seepage, UT=Unnamed Tributary

WATER RIGHT #	VERSION STATUS	HISTORICAL TYPE	USE	FLOW RATE	ENFORCEABLE PRIORITY DATE	POINT OF DIVERSION					TRIBUTARY	SOURCE NAME	OWNER NAME
						QTR	SEC	TWP	RGE	CNTY			
76G 163856 00	ACTV	FILED	IR	70.00 GPM	06/16/1971	SWSWNW	29	3N	7W	SB		GROUNDWATER	MONTANA, STATE OF DEPT OF TRANSPORTATION
76G 163882 00	ACTV	FILED	IN	5.00 GPM	06/16/1971	NENWNE	17	2N	7W	SB		GROUNDWATER	MONTANA, STATE OF DEPT OF TRANSPORTATION
76G 179312 00	ACTV	FILED	DM	30.00 GPM	07/12/1971	SWNE	20	2N	7W	SB		GROUNDWATER	LESKOVAR, DON A
76G 91104 00	ACTV	FILED	ST	30.00 GPM	07/13/1971	N2NE	16	7N	9W	PW		GROUNDWATER	SANGRAY, CAROLYN SANGRAY, JACK
76G 49920 00	ACTV	USE	IN	1.00 CFS	07/15/1971	NESESE	23	3N	9W	SB		GROUNDWATER	RHODIA INC
76G 30125189	ACTV	FILED	DM	12.00 GPM	08/02/1971	NWNWNW	17	12N	17W	MS		GROUNDWATER	FERRIER, JAMES L FERRIER, PHYLLIS J
76G 128101 00	ACTV	FILED	DM	20.00 GPM	08/04/1971	SWSENE	16	2N	7W	SB		GROUNDWATER	BRACCO, JOSEPH T BRACCO, LISA C
76G 7235 00	ACTV	FILED	DM	15.00 GPM	08/28/1971	NENE	4	2N	7W	SB		GROUNDWATER	LOWNEY, AMY D LOWNEY, CONOR F
76G 49915 00	ACTV	USE	IN	150.00 GPM	08/31/1971	SWSESE	23	3N	9W	SB		GROUNDWATER	RHODIA INC
76G 30103219	ACTV	FILED	DM	20.00 GPM	08/31/1971	SWNWNE	31	3N	7W	SB		GROUNDWATER	BATES FAMILY TRUST OF 2022
76G 91293 00	ACTV	FILED	DM	15.00 GPM	09/20/1971	NWSENE	15	5N	11W	DL		GROUNDWATER	LAURANDEAU, JOSHUA K
76G 124875 00	ACTV	FILED	IN	55.00 GPM	09/21/1971	SESWSE	6	4N	10W	DL		GROUNDWATER	MONTANA RESOURCES INC
76G 30129069	ACTV	FILED	DM	15.00 GPM	10/22/1971	NENWNE	22	2N	7W	SB		GROUNDWATER	COONEY-SIMONICH, MARTHA U SIMONICH, EDWARD L
76G 103040 00	ACTV	FILED	DM	15.00 GPM	11/30/1971	NESWSW	27	8N	9W	PW		GROUNDWATER	NICKLAUS, BRIAN
76G 90653 00	ACTV	FILED	ST	20.00 GPM	01/14/1972	SWSWSW	16	2N	7W	SB		GROUNDWATER	BROWN, SANDY
76G 90652 00	ACTV	FILED	DM	20.00 GPM	01/14/1972	SWSWSW	16	2N	7W	SB		GROUNDWATER	DIGALIS, THERESA C FLEMING, ANDREW M

## DEPARTMENT OF NATURAL RESOURCES AND CONSERVATION

## PRELIMINARY

## CLARK FORK RIVER ABOVE BLACKFOOT RIVER (BASIN 76G)

## LIST OF CLAIMS BY SOURCE AND ENFORCEABLE PRIORITY DATE

TRIBUTARY VALUES: MP= Manmade Pit, NP=Natural Pit, SD=Secondary Diversion, SI=Subirrigation, SP=Spring, WS=Waste & Seepage, UT=Unnamed Tributary

WATER RIGHT #	VERSION STATUS	HISTORICAL TYPE	USE	FLOW RATE	ENFORCEABLE PRIORITY DATE	POINT OF DIVERSION					TRIBUTARY	SOURCE NAME	OWNER NAME
						QTR	SEC	TWP	RGE	CNTY			
76G 163835 00	ACTV	FILED	IN	25.00 GPM	01/28/1972	SWSWNE	17	12N	17W	MS		GROUNDWATER	MONTANA, STATE OF DEPT OF TRANSPORTATION
76G 91231 00	SEVR	FILED	IR	1.00 CFS	02/18/1972							GROUNDWATER	ARCO ENVIRONMENTAL REMEDATION LLC
76G 30114148	ACTV	FILED	DM	6.00 GPM	02/28/1972	NENWNE	20	2N	7W	SB		GROUNDWATER	HEAD, MARLENE E
76G 10383 00	ACTV	FILED	DM	30.00 GPM	03/24/1972	E2NWSW	30	5N	11W	DL		GROUNDWATER	RYAN, EDWARD J
76G 3914 00	ACTV	FILED	DM	10.00 GPM	04/07/1972	SESESE	10	4N	10W	DL		GROUNDWATER	MILES, JEFFREY MILES, MICHELE
76G 122362 00	ACTV	FILED	CM	30.00 GPM	05/15/1972	NENESW	11	11N	16W	MS		GROUNDWATER	MONTANA, STATE OF DEPT OF FISH WILDLIFE & PARKS
76G 133139 00	ACTV	FILED	DM	7.00 GPM	06/09/1972	NENENE	2	12N	18W	MS		GROUNDWATER	BURTON, BETTY H BURTON, JAMES R
76G 133140 00	ACTV	FILED	DM	20.00 GPM	06/09/1972	NENENE	2	12N	18W	MS		GROUNDWATER	BURTON, BETTY H BURTON, JAMES R
76G 133149 00	ACTV	FILED	ST	7.00 GPM	06/09/1972	SENESE	2	12N	18W	MS		GROUNDWATER	BURTON, BETTY H BURTON, JAMES R
76G 103102 00	ACTV	FILED	DM	30.00 GPM	06/20/1972	NWNENW	20	5N	9W	DL		GROUNDWATER	SWETEN, GEORGIA K SWETEN, KERRY B
76G 30133503	ACTV	FILED	ST	8.00 GPM	06/29/1972	NESWSE	12	2N	8W	SB		GROUNDWATER	YEO, BONNIE B
76G 90962 00	ACTV	FILED	DM	26.00 GPM	08/17/1972	SWSENE	28	3N	7W	SB		GROUNDWATER	POMROY, CALLIE E
76G 124874 00	ACTV	FILED	IN	40.00 GPM	08/31/1972	NENENE	7	4N	10W	DL		GROUNDWATER	MONTANA RESOURCES INC
76G 45330 00	ACTV	FILED	IR	60.00 GPM	09/14/1972	NESWNE	9	7N	9W	PW		GROUNDWATER	HEGGELUND, JOLENE HEGGELUND, TOM
76G 4725 00	ACTV	FILED	DM	25.00 GPM	09/19/1972	SENE	16	2N	7W	SB		GROUNDWATER	MALOUGHNEY, AVERIL MALOUGHNEY, FRANCIS M
76G 126292 00	ACTV	USE	IR	250.00 GPM	11/21/1972	NWNWSW	19	11N	14W	GR		GROUNDWATER	BENSON, CARLA M TRIPP, EUGENE JR REVOCABLE TRUST

## DEPARTMENT OF NATURAL RESOURCES AND CONSERVATION

## PRELIMINARY

## CLARK FORK RIVER ABOVE BLACKFOOT RIVER (BASIN 76G)

## LIST OF CLAIMS BY SOURCE AND ENFORCEABLE PRIORITY DATE

TRIBUTARY VALUES: MP= Manmade Pit, NP=Natural Pit, SD=Secondary Diversion, SI=Subirrigation, SP=Spring, WS=Waste & Seepage, UT=Unnamed Tributary

WATER RIGHT #	VERSION STATUS	HISTORICAL TYPE	USE	FLOW RATE	ENFORCEABLE PRIORITY DATE	POINT OF DIVERSION					TRIBUTARY	SOURCE NAME	OWNER NAME
						QTR	SEC	TWP	RGE	CNTY			
76G 30128368	ACTV	FILED	DM	8.00 GPM	11/29/1972	SWNWNE	33	9N	9W	PW		GROUNDWATER	MORTGAGE INVESTORS I LLC
76G 90902 00	ACTV	FILED	ST	13.00 GPM	12/12/1972	SWSWNE	34	11N	8W	PW		GROUNDWATER	GRAVELEY SIMMENTAL RANCH CO
76G 30119038	ACTV	FILED	DM	15.00 GPM	01/04/1973	NENWNWSE	12	12N	18W	MS		GROUNDWATER	FISHER, BILL N FISHER, KAREN L
76G 30128008	ACTV	FILED	DM	25.00 GPM	01/04/1973	NWNWSW	28	9N	9W	PW		GROUNDWATER	WICKMAN, DANA M WICKMAN, ERIK T
76G 30128017	ACTV	FILED	ST	25.00 GPM	01/04/1973	NWNWSW	28	9N	9W	PW		GROUNDWATER	WICKMAN, DANA M WICKMAN, ERIK T
76G 116511 00	ACTV	USE	ST	25.00 GPM	01/22/1973	NWSE	19	3N	8W	SB		GROUNDWATER	CASTLEBERRY, HEATHER D CASTLEBERRY, JASON A
76G 116512 00	ACTV	FILED	DM	25.00 GPM	01/22/1973	S2NWSE	19	3N	8W	SB		GROUNDWATER	BECKMAN, DEAN
76G 24031 00	ACTV	FILED	DM	25.00 GPM	01/22/1973	NWNWSE	19	3N	8W	SB		GROUNDWATER	CASTLEBERRY, HEATHER D CASTLEBERRY, JASON A
76G 30128112	ACTV	FILED	DM	20.00 GPM	01/23/1973	NENWSW	28	8N	9W	PW		GROUNDWATER	RASE, JOHANNA D RASE, ROBERT A
76G 30120020	ACTV	FILED	DM	20.00 GPM	02/20/1973	NWSWSW	17	3N	8W	SB		GROUNDWATER	JAKSHA, JOHN M JAKSHA, SARA P
76G 90926 00	ACTV	FILED	IR	14.00 GPM	02/20/1973	SWSESW	16	2N	7W	SB		GROUNDWATER	HUGHES, DEBORAH Z
76G 90928 00	ACTV	USE	ST	10.00 GPM	02/20/1973	SESESW	16	2N	7W	SB		GROUNDWATER	HUGHES, DEBORAH Z
76G 90929 00	ACTV	FILED	DM	10.00 GPM	02/20/1973	SWSESW	16	2N	7W	SB		GROUNDWATER	HUGHES, DEBORAH Z
76G 30147276	ACTV	FILED	DM	45.00 GPM	02/21/1973	SWSWSE	6	9N	6W	PW		GROUNDWATER	KENT, EMMETT KENT, TANYA J
76G 90903 00	ACTV	FILED	ST	3.00 GPM	03/23/1973	SWNENE	34	11N	8W	PW		GROUNDWATER	GRAVELEY SIMMENTAL RANCH CO
76G 30113618	ACTV	FILED	DM	10.00 GPM	04/03/1973	NWNESE	30	5N	11W	DL		GROUNDWATER	SANDERS, CINDY L SANDERS, RONALD G

## DEPARTMENT OF NATURAL RESOURCES AND CONSERVATION

## PRELIMINARY

## CLARK FORK RIVER ABOVE BLACKFOOT RIVER (BASIN 76G)

## LIST OF CLAIMS BY SOURCE AND ENFORCEABLE PRIORITY DATE

TRIBUTARY VALUES: MP= Manmade Pit, NP=Natural Pit, SD=Secondary Diversion, SI=Subirrigation, SP=Spring, WS=Waste & Seepage, UT=Unnamed Tributary

WATER RIGHT #	VERSION STATUS	HISTORICAL TYPE	USE	FLOW RATE	ENFORCEABLE PRIORITY DATE	POINT OF DIVERSION					TRIBUTARY	SOURCE NAME	OWNER NAME
						QTR	SEC	TWP	RGE	CNTY			
76G 30129115	ACTV	FILED	DM	30.00 GPM	04/13/1973	NENENW	10	3N	8W	SB		GROUNDWATER	BIGGERS, TRENT
76G 30112859	ACTV	FILED	DM	25.00 GPM	04/16/1973	SESWSE	19	3N	8W	SB		GROUNDWATER	RICHENS, JAMES A RICHENS, TOBI L
76G 30128287	ACTV	FILED	DM	10.00 GPM	04/17/1973	SESENE	20	2N	7W	SB		GROUNDWATER	BENSON, LINDA LEE
76G 24059 00	ACTV	FILED	DM	12.00 GPM	04/17/1973	NENE	21	2N	7W	SB		GROUNDWATER	GOLDBERG, JUNE M GOLDBERG, WILLIAM C
76G 91230 00	SEVR	FILED	IR	250.00 GPM	04/18/1973							GROUNDWATER	ARCO ENVIRONMENTAL REMEDICATION LLC
76G 103088 00	ACTV	FILED	MN	15.00 GPM	04/20/1973	NENWSW	19	10N	9W	PW		GROUNDWATER	DIPPOLD, CLAUDIA J DIPPOLD, MARTIN W O'LEARY, PAUL V
76G 30128074	ACTV	FILED	DM	20.00 GPM	04/24/1973	SENWSW	1	9N	7W	PW		GROUNDWATER	PIERCE, WILLIAM B
76G 91042 00	ACTV	FILED	DM	25.00 GPM	04/24/1973	SENENW	21	2N	7W	SB		GROUNDWATER	MIDLING, NEIL T
76G 49420 00	ACTV	FILED	ST	25.00 GPM	05/09/1973	NWNENE	18	3N	8W	SB		GROUNDWATER	UELAND RANCHES INC
76G 49430 00	ACTV	FILED	IR	275.00 GPM	05/09/1973	NWSWSW	7	3N	8W	SB		GROUNDWATER	UELAND, DANIEL E UELAND, DONALD E UELAND, ELEANOR K ESTATE OF
76G 49437 00	ACTV	FILED	IR	125.00 GPM	05/09/1973	NWNENE	18	3N	8W	SB		GROUNDWATER	UELAND RANCHES INC
76G 49452 00	ACTV	FILED	RC	125.00 GPM	05/09/1973	NWNENE	18	3N	8W	SB		GROUNDWATER	UELAND RANCHES INC
76G 100015 00	ACTV	USE	IR	55.00 GPM	05/15/1973	NWNESW	5	2N	7W	SB		GROUNDWATER	HOLY CROSS CEMETERY RESURRECTION CEMETERY ASSN
76G 30113271	ACTV	FILED	DM	30.00 GPM	06/01/1973	SESENE	4	10N	8W	PW		GROUNDWATER	GRAVELEY BLACK MOUNTAIN RANCH LLC

## DEPARTMENT OF NATURAL RESOURCES AND CONSERVATION

## PRELIMINARY

## CLARK FORK RIVER ABOVE BLACKFOOT RIVER (BASIN 76G)

## LIST OF CLAIMS BY SOURCE AND ENFORCEABLE PRIORITY DATE

TRIBUTARY VALUES: MP= Manmade Pit, NP=Natural Pit, SD=Secondary Diversion, SI=Subirrigation, SP=Spring, WS=Waste & Seepage, UT=Unnamed Tributary

WATER RIGHT #	VERSION STATUS	HISTORICAL TYPE	USE	FLOW RATE	ENFORCEABLE PRIORITY DATE	POINT OF DIVERSION					TRIBUTARY	SOURCE NAME	OWNER NAME
						QTR	SEC	SEC	TWP	RGE			
76G 100016 00	ACTV	USE	IR	60.00 GPM	06/01/1973	SE	SW	5	2N	7W	SB	GROUNDWATER	HOLY CROSS CEMETERY RESURRECTION CEMETERY ASSN
76G 91110 00	ACTV	FILED	DM	10.00 GPM	06/07/1973	SE	NE	2	2N	8W	SB	GROUNDWATER	KINDRED, DON L KINDRED, JEANE A KINDRED-MAHONEY, KAREN
76G 4772 00	ACTV	FILED	IR	1.89 CFS	06/10/1973	S	W	23	4N	10W	DL	GROUNDWATER	PETERSON FAIRMONT RANCH INC
76G 103090 00	ACTV	FILED	MN	20.00 GPM	06/25/1973	N	W	19	10N	9W	PW	GROUNDWATER	DIPPOLD, CLAUDIA J DIPPOLD, MARTIN W O'LEARY, PAUL V
76G 90904 00	ACTV	FILED	ST	10.00 GPM	06/26/1973	S	E	34	11N	8W	PW	GROUNDWATER	GRAVELEY SIMMENTAL RANCH CO
76G 30146216	ACTV	FILED	DM	20.00 GPM	06/26/1973	N	W	31	4N	9W	SB	GROUNDWATER	SPANGLER RANCH LLC
76G 30146217	ACTV	FILED	ST	20.00 GPM	06/26/1973	N	W	31	4N	9W	SB	GROUNDWATER	SPANGLER RANCH LLC
76G 90905 00	ACTV	FILED	ST	10.00 GPM	06/26/1973	S	W	34	11N	8W	PW	GROUNDWATER	GRAVELEY SIMMENTAL RANCH CO
76G 116474 00	ACTV	FILED	CM	100.00 GPM	06/28/1973	N	W	21	13N	18W	MS	GROUNDWATER	BONNER MILLSITE PROPERTY OWNERS ASSOCIATION INC
76G 30138038	ACTV	FILED	DM	19.00 GPM	06/28/1973	N	E	32	11N	12W	GR	GROUNDWATER	RENNIE LLC
76G 30138045	ACTV	FILED	DM	12.00 GPM	06/28/1973	S	E	32	11N	12W	GR	GROUNDWATER	RENNIE LLC
76G 4773 00	ACTV	FILED	IR	1.89 CFS	06/29/1973	S	W	26	4N	10W	DL	GROUNDWATER	BUTANA SAND & GRAVEL LLC PETERSON FAIRMONT RANCH INC
76G 103172 00	ACTV	FILED	IR	150.00 GPM	06/29/1973	N	E	20	3N	8W	SB	GROUNDWATER	FEKETE, COLLEEN S FEKETE, THEODORE G
76G 30131403	ACTV	FILED	DM	17.00 GPM	06/29/1973	S	W	27	13N	18W	MS	GROUNDWATER	TARNO, LINDA R TARNO, TERRY



## DEPARTMENT OF NATURAL RESOURCES AND CONSERVATION

## PRELIMINARY

## CLARK FORK RIVER ABOVE BLACKFOOT RIVER (BASIN 76G)

## LIST OF CLAIMS BY SOURCE AND ENFORCEABLE PRIORITY DATE

TRIBUTARY VALUES: MP= Manmade Pit, NP=Natural Pit, SD=Secondary Diversion, SI=Subirrigation, SP=Spring, WS=Waste & Seepage, UT=Unnamed Tributary

WATER RIGHT #	VERSION STATUS	HISTORICAL TYPE	USE	FLOW RATE	ENFORCEABLE PRIORITY DATE	POINT OF DIVERSION					TRIBUTARY	SOURCE NAME	OWNER NAME
						QTR	SEC	TWP	RGE	CNTY			
76G 30131404	ACTV	FILED	ST	17.00 GPM	06/29/1973	SWSESE	27	13N	18W	MS		GROUNDWATER	TARNO, LINDA R TARNO, TERRY
76G 211568 00	ACTV	FILED	IR	150.00 GPM	06/30/1973	SESENE	9	7N	9W	PW		GROUNDWATER	FORSON, DARLENE L
76G 215087 00	ACTV	USE	CM	75.00 GPM	06/30/1973	NWSWSW	36	13N	18W	MS		GROUNDWATER	MAREK, JUNE M
76G 215917 00	ACTV	USE	CM	18.00 GPM	06/30/1973	NESWNE	31	11N	12W	GR		GROUNDWATER	FORBES, DENISE L FORBES, SCOTT V TERUEL, DAVID J TERUEL, EMILY J TERUEL, MICHELLE M TERUEL, ROBERT F
76G 215918 00	ACTV	USE	CM	18.00 GPM	06/30/1973	NESWNE	31	11N	12W	GR		GROUNDWATER	FORBES, DENISE L FORBES, SCOTT V TERUEL, DAVID J TERUEL, EMILY J TERUEL, MICHELLE M TERUEL, ROBERT F
76G 210658 00	ACTV	USE	CM	60.00 GPM	06/30/1973	NENWSE	24	9N	10W	PW		GROUNDWATER	SCHILLO, SHARON M
76G 215019 00	ACTV	FILED	MC	50.00 GPM	06/30/1973	SWSENE	31	11N	12W	GR		GROUNDWATER	DRUMMOND, TOWN OF
76G 215938 00	ACTV	USE	MD	22.00 GPM	06/30/1973	SWSWNW	32	11N	12W	GR		GROUNDWATER	HAGEN, SETH R SACKMAN, JOANN SACKMAN, MARTIN H SACKMAN, ROBERT D
76G 30130254	ACTV	FILED	DM	150.00 GPM	07/03/1973	SENESENW	20	3N	8W	SB		GROUNDWATER	FEKETE, COLLEEN S FEKETE, THEODORE G
76G 179319 00	ACTV	FILED	DM	20.00 GPM	07/09/1973	NWNWNE	21	2N	7W	SB		GROUNDWATER	D'ARCY, JERRY FAMILY TRUST

## DEPARTMENT OF NATURAL RESOURCES AND CONSERVATION

## PRELIMINARY

## CLARK FORK RIVER ABOVE BLACKFOOT RIVER (BASIN 76G)

## LIST OF CLAIMS BY SOURCE AND ENFORCEABLE PRIORITY DATE

TRIBUTARY VALUES: MP= Manmade Pit, NP=Natural Pit, SD=Secondary Diversion, SI=Subirrigation, SP=Spring, WS=Waste & Seepage, UT=Unnamed Tributary

WATER RIGHT #	VERSION STATUS	HISTORICAL TYPE	USE	FLOW RATE	ENFORCEABLE PRIORITY DATE	POINT OF DIVERSION					TRIBUTARY	SOURCE NAME	OWNER NAME
						QTR	SEC	TWP	RGE	CNTY			
76G 28725 00	ACTV	USE	DM	15.00 GPM	09/04/1973	SE	17	4N	8W	SB		GROUNDWATER	MITCHUM, EDWARD J
76G 126432 00	ACTV	FILED	DM	3.00 GPM	07/26/1974	NWN	31	3N	7W	SB		GROUNDWATER	TARKALSON, DALE R TARKALSON, PAT
76G 91096 00	ACTV	USE	ST	20.00 GPM	01/04/1976	NW	6	6N	9W	PW		GROUNDWATER	KELLEY, DANIEL J KELLEY, DEBORAH D
76G 91097 00	ACTV	FILED	DM	20.00 GPM	01/04/1976	NW	6	6N	9W	PW		GROUNDWATER	KELLEY, DANIEL J KELLEY, DEBORAH D
76G 30129928	ACTV	USE	DM	25.00 GPM	12/31/1976	SE	23	6N	10W	DL		GROUNDWATER	BERG, RIP J
76G 126394 00	ACTV	FILED	DM	25.00 GPM	08/26/1980	NE	16	2N	7W	SB		GROUNDWATER	WALSH, JACKIE
76G 26537 00	ACTV	FILED	CM	336.60 GPM	12/15/1980	NW	16	3N	8W	SB		GROUNDWATER	ROCKER 3 RE LLC
76G 10737 00	ACTV	FILED	DM	30.00 GPM	01/12/1981		33	3N	7W	SB		GROUNDWATER	WINDHAM, DARCIE L WINDHAM, TERRY E
76G 23457 00	ACTV	USE	DM	50.00 GPM	07/14/1981	SW	16	12N	17W	MS		GROUNDWATER	MONTANA STATE BOARD OF LAND COMMISSIONERS
76G 106755 00	ACTV	USE	IR	300.00 GPM	09/21/1981	NW	1	9N	7W	PW		GROUNDWATER	LEMMON, DAVID
76G 106756 00	ACTV	USE	IR	1.11 CFS	09/21/1981	NE	2	9N	7W	PW		GROUNDWATER	LEMMON, DAVID
76G 40266 00	ACTV	FILED	IR	225.00 GPM	12/02/1981	NW	32	10N	7W	PW		GROUNDWATER	ANDERSEN, DARREL M
76G 126445 00	ACTV	USE	IR	320.00 GPM	03/03/1982	SE	8	7N	9W	PW		GROUNDWATER	MATHISON, CARRIE
76G 125470 00	ACTV	USE	IR	80.00 GPM	04/07/1982	SW	1	12N	18W	MS		GROUNDWATER	PATTERSON, DARLENE C PATTERSON, JEFFREY T
76G 127687 00	ACTV	USE	LG	40.00 GPM	04/07/1982	NW	15	7N	9W	PW		GROUNDWATER	BROKEN CIRCLE RANCH CO INC
76G 127690 00	ACTV	USE	DM	40.00 GPM	04/07/1982	NW	15	7N	9W	PW		GROUNDWATER	BROKEN CIRCLE RANCH CO INC
76G 127691 00	ACTV	USE	ST	20.00 GPM	04/07/1982	SE	28	7N	9W	PW		GROUNDWATER	GRIECO FAMILY LIMITED PARTNERSHIP

## DEPARTMENT OF NATURAL RESOURCES AND CONSERVATION

## PRELIMINARY

## CLARK FORK RIVER ABOVE BLACKFOOT RIVER (BASIN 76G)

## LIST OF CLAIMS BY SOURCE AND ENFORCEABLE PRIORITY DATE

TRIBUTARY VALUES: MP= Manmade Pit, NP=Natural Pit, SD=Secondary Diversion, SI=Subirrigation, SP=Spring, WS=Waste & Seepage, UT=Unnamed Tributary

WATER RIGHT #	VERSION STATUS	HISTORICAL TYPE	USE	FLOW RATE	ENFORCEABLE PRIORITY DATE	POINT OF DIVERSION					TRIBUTARY	SOURCE NAME	OWNER NAME
						QTR	SEC	TWP	RGE	CNTY			
76G 127694 00	ACTV	USE	ST	40.00 GPM	04/07/1982	NWNWNW	15	7N	9W	PW		GROUNDWATER	BROKEN CIRCLE RANCH CO INC
76G 92106 00	ACTV	USE	ST	26.93 GPM	04/29/1982	NESESW	2	7N	10W	PW		GROUNDWATER	MONTANA, STATE OF DEPT OF CORRECTIONS
76G 92107 00	ACTV	USE	ST	20.00 GPM	04/29/1982	NWNWNE	3	7N	10W	PW		GROUNDWATER	MONTANA, STATE OF DEPT OF CORRECTIONS
76G 91792 00	ACTV	USE	DM	30.00 GPM	04/30/1982	NENWNE	23	11N	7W	PW		GROUNDWATER	RATCLIFF, RUSSELL W
76G 210831 00	ACTV	USE	DM	30.00 GPM	03/19/1984	SENESE	18	3N	8W	SB		GROUNDWATER	HARTSON, ALYSSA WINDSOR, MATTHEW
76G 210832 00	ACTV	USE	ST	30.00 GPM	06/27/1984	SENESE	18	3N	8W	SB		GROUNDWATER	HARTSON, ALYSSA WINDSOR, MATTHEW
76G 215020 00	ACTV	FILED	MC	35.00 GPM	04/18/1996	SENWSE	31	11N	12W	GR		GROUNDWATER	DRUMMOND, TOWN OF
76G 215939 00	ACTV	USE	MD	22.00 GPM	06/27/1996	SWSWNW	32	11N	12W	GR		GROUNDWATER	HAGEN, SETH R SACKMAN, JOANN SACKMAN, MARTIN H SACKMAN, ROBERT D
76G 30112892	ACTV	FILED	DM	20.00 GPM	06/28/2017	NWNESE	16	2N	7W	SB		GROUNDWATER	TATGE LIVING TRUST
76G 30113053	ACTV	FILED	DM	20.00 GPM	07/11/2017	NENWNE	20	2N	7W	SB		GROUNDWATER	BALCH, HOLLY
76G 30113702	ACTV	USE	DM	18.00 GPM	07/13/2017	NENENE	31	5N	11W	DL		GROUNDWATER	JERRY E. AND AGNES R. FUNSTON IRREVOCABLE TRUST
76G 30114159	ACTV	FILED	DM	35.00 GPM	07/20/2017	NESESE	27	13N	18W	MS		GROUNDWATER	TRENARY, GERMAINE T
76G 30114061	ACTV	FILED	DM	21.00 GPM	07/24/2017	SESENW	12	12N	18W	MS		GROUNDWATER	SAUERS, DONNA J SAUERS, K DAVID
76G 30114130	ACTV	FILED	MD	10.00 GPM	08/03/2017	SWSESWSW	1	12N	18W	MS		GROUNDWATER	BULLSEYE INVESTMENT LLC PERRY, PAMELA
76G 30113764	ACTV	FILED	DM	15.00 GPM	08/24/2017	NENESW	6	2N	7W	SB		GROUNDWATER	BUZZARD, LYNN BUZZARD, RON

## DEPARTMENT OF NATURAL RESOURCES AND CONSERVATION

## PRELIMINARY

## CLARK FORK RIVER ABOVE BLACKFOOT RIVER (BASIN 76G)

## LIST OF CLAIMS BY SOURCE AND ENFORCEABLE PRIORITY DATE

TRIBUTARY VALUES: MP= Manmade Pit, NP=Natural Pit, SD=Secondary Diversion, SI=Subirrigation, SP=Spring, WS=Waste & Seepage, UT=Unnamed Tributary

WATER RIGHT #	VERSION STATUS	HISTORICAL TYPE	USE	FLOW RATE	ENFORCEABLE PRIORITY DATE	POINT OF DIVERSION					TRIBUTARY	SOURCE NAME	OWNER NAME
						QTR	SEC	TWP	RGE	CNTY			
76G 30122396	ACTV	FILED	DM	12.00 GPM	02/22/2019	NESESE	20	3N	8W	SB		GROUNDWATER	ILYTWP REVOCABLE LIVING TRUST
76G 30122761	ACTV	FILED	DM	35.00 GPM	02/22/2019	NWNENW	27	13N	18W	MS		GROUNDWATER	LIZOTTE, GARY MILLER, PAULA J
76G 30129723	ACTV	FILED	DM	25.00 GPM	05/13/2019	NENWNE	32	7N	9W	PW		GROUNDWATER	MELVIN R BECK RANCH LLC
76G 30128485	ACTV	FILED	DM	35.00 GPM	06/03/2019	SESESE	4	3N	8W	SB		GROUNDWATER	STOSICH, MARY JO STOSICH, STEPHEN
76G 30146947	ACTV	FILED	DM	15.60 GPM	06/26/2019	NWSWSE	9	6N	9W	PW		GROUNDWATER	WALKER, CHAD B
76G 30130238	ACTV	FILED	ST	150.00 GPM	06/27/2019	SENESENW	20	3N	8W	SB		GROUNDWATER	FEKETE, COLLEEN S FEKETE, THEODORE G
76G 30138882	ACTV	FILED	DM		07/01/2019	NWNENW	2	12N	18W	MS		GROUNDWATER	RODRIGUEZ, ORLANDO WHITEMAN, ALICE
76G 30129725	ACTV	FILED	DM	25.00 GPM	12/13/2019	NENWNE	32	7N	9W	PW		GROUNDWATER	MELVIN R BECK RANCH LLC
76G 1920 00	<b>WDRN</b>	<b>FILED</b>	DM									GROUNDWATER	SPACKMAN, LEE ROY SPACKMAN, MARY RUTH
76G 1922 00	<b>WDRN</b>	<b>FILED</b>	DM									GROUNDWATER	STOLARZ, KAZIMIERZ W
76G 22812 00	<b>WDRN</b>	<b>USE</b>	DM									GROUNDWATER	DALLASERRA, PETER J
76G 22813 00	<b>WDRN</b>	<b>USE</b>	ST									GROUNDWATER	DALLASERRA, PETER J
76G 40716 00	<b>DISS</b>	<b>USE</b>	DM									GROUNDWATER	WILLIAMS, THOMAS E
76G 40717 00	<b>DISS</b>	<b>USE</b>	DM									GROUNDWATER	WILLIAMS, THOMAS E
76G 44351 00	<b>WDRN</b>	<b>USE</b>	DM									GROUNDWATER	APPLEGATE, SHARON APPLEGATE, WILLIAM J
76G 51079 00	<b>WDRN</b>	<b>USE</b>	DM									GROUNDWATER	USA (DEPT OF AGRICULTURE FOREST SERVICE)
76G 52245 00	<b>DISS</b>	<b>USE</b>	DM									GROUNDWATER	USA (DEPT OF AGRICULTURE FOREST SERVICE)
76G 52247 00	<b>DISS</b>	<b>FILED</b>	IR									GROUNDWATER	USA (DEPT OF AGRICULTURE FOREST SERVICE)

## DEPARTMENT OF NATURAL RESOURCES AND CONSERVATION

## PRELIMINARY

## CLARK FORK RIVER ABOVE BLACKFOOT RIVER (BASIN 76G)

## LIST OF CLAIMS BY SOURCE AND ENFORCEABLE PRIORITY DATE

TRIBUTARY VALUES: MP= Manmade Pit, NP=Natural Pit, SD=Secondary Diversion, SI=Subirrigation, SP=Spring, WS=Waste & Seepage, UT=Unnamed Tributary

WATER RIGHT #	VERSION STATUS	HISTORICAL TYPE	USE	FLOW RATE	ENFORCEABLE PRIORITY DATE	POINT OF DIVERSION					TRIBUTARY	SOURCE NAME	OWNER NAME
						QTR	SEC	TWP	RGE	CNTY			
76G 90565 00	WDRN	FILED	DM								GROUNDWATER	EICHNER, CHELSEA R MAUNDER, CATHY JEAN	
76G 90566 00	WDRN	FILED	CM								GROUNDWATER	EICHNER, CHELSEA R MAUNDER, CATHY JEAN	
76G 90749 00	WDRN	FILED	DM								GROUNDWATER	FAIRMONT HOT SPRINGS RESORT INC	
76G 91302 00	WDRN	FILED	ST								GROUNDWATER	MORRILL, MARGARET M	
76G 91352 00	WDRN	USE	DM								GROUNDWATER	DELAPP, DONNA DELAPP, FARRELL	
76G 91932 00	WDRN	FILED	DM								GROUNDWATER	SCHULTZ FAMILY LIVING TRUST	
76G 92079 00	WDRN	USE	DM								GROUNDWATER	HAMILTON, HEATHER HAMILTON, RICK	
76G 92080 00	WDRN	USE	DM								GROUNDWATER	HAMILTON, HEATHER HAMILTON, RICK	
76G 92096 00	WDRN	USE	CM								GROUNDWATER	MONTANA, STATE OF DEPT OF CORRECTIONS	
76G 92099 00	WDRN	USE	XO								GROUNDWATER	MONTANA, STATE OF DEPT OF CORRECTIONS	
76G 92101 00	WDRN	FILED	CM								GROUNDWATER	MONTANA, STATE OF DEPT OF CORRECTIONS	
76G 92191 00	DISS	USE	DM								GROUNDWATER	FULLER, FRANCIS L ESTATE OF	
76G 92303 00	WDRN	USE	DM								GROUNDWATER	HILL, JENNIFER M MUNSON, PAUL	
76G 116479 00	WDRN	FILED	MC								GROUNDWATER	STIMSON LUMBER CO	
76G 116480 00	WDRN	FILED	MD								GROUNDWATER	STIMSON LUMBER CO	
76G 126270 00	WDRN	USE	DM								GROUNDWATER	JONAS, GEORGE S MARSH, HAZEL	
76G 126442 00	WDRN	FILED	ST								GROUNDWATER	PARINI, SHIRLEE A	
76G 126443 00	WDRN	FILED	DM								GROUNDWATER	PARINI, SHIRLEE A	

**CLARK FORK RIVER ABOVE BLACKFOOT RIVER (BASIN 76G)**  
**LIST OF CLAIMS BY SOURCE AND ENFORCEABLE PRIORITY DATE**

TRIBUTARY VALUES: MP= Manmade Pit, NP=Natural Pit, SD=Secondary Diversion, SI=Subirrigation, SP=Spring, WS=Waste & Seepage, UT=Unnamed Tributary

WATER RIGHT #	VERSION STATUS	HISTORICAL TYPE	USE	FLOW RATE	ENFORCEABLE PRIORITY DATE	POINT OF DIVERSION				TRIBUTARY	SOURCE NAME	OWNER NAME
						QTR	SEC	TWP	RGE			
76G 133202 00	DISS	USE	IR								GROUNDWATER	TRENARY, GUY TRENARY, TERESA
76G 133534 00	WDRN	FILED	IR								GROUNDWATER	NEWELL, BOWEN
76G 163857 00	WDRN	FILED	IR								GROUNDWATER	MONTANA, STATE OF DEPT OF TRANSPORTATION
76G 163881 00	WDRN	FILED	RC								GROUNDWATER	MONTANA, STATE OF DEPT OF TRANSPORTATION
76G 167140 00	DISS	FILED	CM								GROUNDWATER	STOVEKEN, CHARLES
76G 167143 00	WDRN	FILED	MN								GROUNDWATER	HENDERSON, JAMES E
76G 210921 00	WDRN	FILED	IR								GROUNDWATER	MORRILL, MARGARET M
76G 30113713	ACTV	FILED	ST			SWNE	9	7N	9W	PW	GROUNDWATER	HEGGELUND, JOLENE HEGGELUND, TOM
76G 30113714	ACTV		DM			SWNE	9	7N	9W	PW	GROUNDWATER	HEGGELUND, JOLENE HEGGELUND, TOM
76G 30113721	ACTV		DM	50.00 GPM						DL	GROUNDWATER	POFFENBERGER, ANTIONETTE A POFFENBERGER, DONALD H
76G 30113763	ACTV		DM			SENWSE	30	5N	11W	DL	GROUNDWATER	SELENSKY, MARLYS J
76G 30113948	WDRN	DECREE	DM								GROUNDWATER	TAYLOR, ISHFANOUI H TAYLOR, JOHN R
76G 30113953	WDRN	DECREE	DM								GROUNDWATER	HARRIS, MICHELLE S HARRIS, WILLIAM E
76G 30122446	WDRN	FILED	DM								GROUNDWATER	SACKMAN, ROBERT D
76G 30124786	WDRN	USE	DM								GROUNDWATER	DICKERSON, ERIC DICKERSON, HOLLY
76G 30129960	ACTV	USE	DM	5.00 GPM		NENENW	27	10N	8W	PW	GROUNDWATER	FORBES, ALETA FORBES, DOUGLAS M
76G 30131975	ACTV	DECREE	DM				15	4N	10W	DL	GROUNDWATER	BISCH, BRANDON
76G 30132017	ACTV	DECREE	DM				15	4N	10W	DL	GROUNDWATER	JOHNSON, DELL JOHNSON, JOE
76G 30138398	ACTV		DM			SWNESE	31	11N	12W	GR	GROUNDWATER	CLAWSON, BILLIE JOE
						NWSESE	31	11N	12W	GR		

DEPARTMENT OF NATURAL RESOURCES AND CONSERVATION

PRELIMINARY

CLARK FORK RIVER ABOVE BLACKFOOT RIVER (BASIN 76G)

LIST OF CLAIMS BY SOURCE AND ENFORCEABLE PRIORITY DATE

TRIBUTARY VALUES: MP= Manmade Pit, NP=Natural Pit, SD=Secondary Diversion, SI=Subirrigation, SP=Spring, WS=Waste & Seepage, UT=Unnamed Tributary

WATER RIGHT #	VERSION STATUS	HISTORICAL TYPE	USE	FLOW RATE	ENFORCEABLE PRIORITY DATE	POINT OF DIVERSION					TRIBUTARY	SOURCE NAME	OWNER NAME
						QTR	SEC	TWP	RGE	CNTY			
76G 91228 00	ACTV	USE	IR	273.77 GPM	05/23/1904	NESWSE	3	2N	8W	SB		GROVE GULCH CREEK	KAUFMAN, RAYMOND NOTHSTINE, JANET
76G 91345 00	ACTV	FILED	IR	1.90 CFS	04/29/1916	NWSWNW	10	2N	8W	SB		GROVE GULCH CREEK	O'LEARY, CHARLES R
						NENWNW	10	2N	8W	SB	O'LEARY, KERRY		
						SESWSW	3	2N	8W	SB	O'LEARY, KRISTI I		
76G 30116750	ACTV	USE	ST		12/31/1965	E2NWSW	2	2N	8W	SB		GROVE GULCH CREEK	KAUFMAN, RAYMOND
						NWNESW	2	2N	8W	SB	NOTHSTINE, JANET		
						S2SENW	2	2N	8W	SB			
						W2SWNE	2	2N	8W	SB			
						NWSENE	2	2N	8W	SB			
						SWNESE	2	2N	8W	SB			
76G 91289 00	ACTV	USE	ST	3.00 GPM	11/02/1896	NWSWSE	34	3N	8W	SB	SP	GROVE GULCH CREEK	MILLER, CARL
76G 27998 00	ACTV	FILED	IR	10.00 GPM	04/18/1904	NWSWSE	26	3N	8W	SB	SP	GROVE GULCH CREEK	GRAHAM, PAUL L JENKIN, BERNICE M
76G 91227 00	ACTV	USE	IR	1.02 CFS	05/23/1904	SESWNW	2	2N	8W	SB	SP	GROVE GULCH CREEK	KAUFMAN, RAYMOND NOTHSTINE, JANET
76G 32463 00	ACTV	USE	DM	33.00 GPM	12/31/1904	NWSWNW	36	3N	8W	SB	SP	GROVE GULCH CREEK	STAJCAR, MARY BETH STAJCAR, MICHAEL
76G 91846 00	ACTV	FILED	ST		12/31/1910	SENESE	9	2N	8W	SB	SP	GROVE GULCH CREEK	SMITH 6 BAR S LIVESTOCK CREEK
76G 98331 00	ACTV	FILED	ST		12/31/1910	SESENE	9	2N	8W	SB	SP	GROVE GULCH CREEK	SMITH 6 BAR S LIVESTOCK CREEK
76G 98332 00	ACTV	FILED	ST		12/31/1910	NESENE	9	2N	8W	SB	SP	GROVE GULCH CREEK	SMITH 6 BAR S LIVESTOCK CREEK
76G 92062 00	ACTV	FILED	ST	16.60 GPM	09/10/1965	NENESW	35	3N	8W	SB	SP	GROVE GULCH CREEK	WOODARDS, HOOVER

DEPARTMENT OF NATURAL RESOURCES AND CONSERVATION

PRELIMINARY

CLARK FORK RIVER ABOVE BLACKFOOT RIVER (BASIN 76G)

LIST OF CLAIMS BY SOURCE AND ENFORCEABLE PRIORITY DATE

TRIBUTARY VALUES: MP= Manmade Pit, NP=Natural Pit, SD=Secondary Diversion, SI=Subirrigation, SP=Spring, WS=Waste & Seepage, UT=Unnamed Tributary

WATER RIGHT #	VERSION STATUS	HISTORICAL TYPE	USE	FLOW RATE	ENFORCEABLE PRIORITY DATE	POINT OF DIVERSION					TRIBUTARY	SOURCE NAME	OWNER NAME
						QTR	SEC	TWP	RGE	CNTY			
76G 91111 00	ACTV	USE	ST		03/05/1968	SESENE	2	2N	8W	SB	UT	GROVE GULCH CREEK	KINDRED, DON L KINDRED, JEANE A KINDRED-MAHONEY, KAREN
76G 211092 00	ACTV	USE	FW		06/30/1973	NESWNE	2	2N	8W	SB	UT	GROVE GULCH CREEK	KAUFMAN, RAYMOND NOTHSTINE, JANET
76G 211093 00	ACTV	USE	FW		06/30/1973	NESWNE	2	2N	8W	SB	UT	GROVE GULCH CREEK	KAUFMAN, RAYMOND NOTHSTINE, JANET
76G 211094 00	ACTV	USE	ST		06/30/1973	NESWNE	2	2N	8W	SB	UT	GROVE GULCH CREEK	KAUFMAN, RAYMOND NOTHSTINE, JANET
76G 91847 00	ACTV	FILED	ST		12/31/1907	SENWSW	15	2N	8W	SB	SP	GULCH CREEK	SMITH 6 BAR S LIVESTOCK
76G 51865 00	ACTV	USE	ST		06/01/1906	NWNWNW	27	9N	6W	PW		HAHN CREEK	USA (DEPT OF AGRICULTURE FOREST SERVICE)
76G 51866 00	ACTV	USE	ST		06/01/1906	NWNESE	29	9N	6W	PW		HAHN CREEK	USA (DEPT OF AGRICULTURE FOREST SERVICE)
						S2SENE	29	9N	6W	PW			
						N2	28	9N	6W	PW			
76G 15316 00	ACTV	USE	ST		08/10/1910	E2NWSE	29	9N	6W	PW		HAHN CREEK	HORNE, DALE E HORNE, JANET E
76G 91589 00	ACTV	USE	ST		06/01/1920	NESWSE	21	9N	6W	PW	SP	HAHN CREEK	BIG SKY LAND INVESTMENTS LLC
76G 91590 00	ACTV	USE	ST		06/01/1920	NWSESE	21	9N	6W	PW	SP	HAHN CREEK	BIG SKY LAND INVESTMENTS LLC
76G 91593 00	ACTV	USE	ST		06/01/1920	SWNWSW	22	9N	6W	PW	SP	HAHN CREEK	BIG SKY LAND INVESTMENTS LLC



## LIST OF CLAIMS BY SOURCE AND ENFORCEABLE PRIORITY DATE

TRIBUTARY VALUES: MP= Manmade Pit, NP=Natural Pit, SD=Secondary Diversion, SI=Subirrigation, SP=Spring, WS=Waste &amp; Seepage, UT=Unnamed Tributary

WATER RIGHT #	VERSION STATUS	HISTORICAL TYPE	USE	FLOW RATE	ENFORCEABLE PRIORITY DATE	POINT OF DIVERSION					TRIBUTARY	SOURCE NAME	OWNER NAME
						QTR	SEC	TWP	RGE	CNTY			
76G 91823 00	ACTV	DECREE	IR	394.94 GPM	05/01/1877	SESENE	29	4N	8W	SB	HAIL COLUMBIA GULCH	COTE, JOHN S	
						NESWNW	28	4N	8W	SB		COTE, PAULETTE DALLASERRA, PETER J MYERS, GARY TELLEFSEN, MARY E TELLEFSEN, ROBERT E	
76G 30146556	ACTV	DECREE	ST		05/01/1877	NE	32	4N	8W	SB	HAIL COLUMBIA GULCH	COTE, JOHN S COTE, PAULETTE	
76G 38519 00	ACTV	DECREE	IR	1.10 CFS	07/01/1880	SWNE	28	4N	8W	SB	HAIL COLUMBIA GULCH	DUHAME BROTHERS PARTNERSHIP	
76G 91865 00	ACTV	USE	IR	17.00 GPM	03/12/1885	NWSWNW	28	4N	8W	SB	HAIL COLUMBIA GULCH	CONLAN, SARAH	
												STILLWAGON, BYRON STILLWAGON, DAVID T STILLWAGON, JOHN	
76G 30129301	ACTV	USE	ST		12/31/1885	SESESE	22	4N	8W	SB	HAIL COLUMBIA GULCH	DALLASERRA, JULIUS P	
						SWSW	23	4N	8W	SB		DALLASERRA, PETER J	
						N2SW	23	4N	8W	SB			
76G 130035 00	ACTV	USE	ST		01/26/1892	S2N2NE	28	4N	8W	SB	HAIL COLUMBIA GULCH	MCGRATH, ANGELA	
												MCGRATH, JOE	
76G 50806 00	ACTV	USE	ST		04/12/1906	W2SESE	14	4N	8W	SB	HAIL COLUMBIA GULCH	USA (DEPT OF AGRICULTURE FOREST SERVICE)	
						NE	14	4N	8W	SB			
						N2SE	14	4N	8W	SB			
76G 50808 00	ACTV	USE	ST		04/12/1906	SE	12	4N	8W	SB	HAIL COLUMBIA GULCH	USA (DEPT OF AGRICULTURE FOREST SERVICE)	
76G 50809 00	ACTV	USE	ST		04/12/1906		7	4N	7W	SB	HAIL COLUMBIA GULCH	USA (DEPT OF AGRICULTURE FOREST SERVICE)	
							NW	8	4N	7W		SB	
76G 52681 00	ACTV	USE	ST		04/12/1906	N2SE	14	4N	8W	SB	HAIL COLUMBIA GULCH	USA (DEPT OF AGRICULTURE FOREST SERVICE)	
						NE	14	4N	8W	SB			
76G 90715 00	ACTV	FILED	IR	359.04 GPM	05/10/1906	NENESW	23	4N	8W	SB	HAIL COLUMBIA GULCH	DALLASERRA, JULIUS P DALLASERRA, PETER J	
76G 90661 00	ACTV	FILED	IR	1.25 CFS	08/04/1908	NWSENW	7	4N	7W	SB	HAIL COLUMBIA GULCH	DALE F CARPENTER LLC	
76G 38514 00	ACTV	USE	ST		09/15/1930	N2	28	4N	8W	SB	HAIL COLUMBIA GULCH	DUHAME BROTHERS PARTNERSHIP	

## DEPARTMENT OF NATURAL RESOURCES AND CONSERVATION

## PRELIMINARY

## CLARK FORK RIVER ABOVE BLACKFOOT RIVER (BASIN 76G)

## LIST OF CLAIMS BY SOURCE AND ENFORCEABLE PRIORITY DATE

TRIBUTARY VALUES: MP= Manmade Pit, NP=Natural Pit, SD=Secondary Diversion, SI=Subirrigation, SP=Spring, WS=Waste & Seepage, UT=Unnamed Tributary

WATER RIGHT #	VERSION STATUS	HISTORICAL TYPE	USE	FLOW RATE	ENFORCEABLE PRIORITY DATE	POINT OF DIVERSION					TRIBUTARY	SOURCE NAME	OWNER NAME
						QTR	SEC	TWP	RGE	CNTY			
76G 30129293	ACTV	USE	ST		12/31/1885	SESESE	22	4N	8W	SB	SP	HAIL COLUMBIA GULCH	DALLASERRA, JULIUS P DALLASERRA, PETER J
76G 30129297	ACTV	USE	ST		12/31/1885	SWNESW	23	4N	8W	SB	SP	HAIL COLUMBIA GULCH	DALLASERRA, JULIUS P DALLASERRA, PETER J
76G 130034 00	ACTV	USE	DM	15.00 GPM	01/26/1892	SEWNE	28	4N	8W	SB	SP	HAIL COLUMBIA GULCH	MCGRATH, ANGELA MCGRATH, JOE
76G 50804 00	ACTV	USE	ST	0.01 CFS	04/12/1906	SENESE	28	4N	8W	SB	SP	HAIL COLUMBIA GULCH	USA (DEPT OF AGRICULTURE FOREST SERVICE)
76G 50812 00	ACTV	USE	ST	0.01 CFS	04/12/1906	SWSWNW	26	4N	8W	SB	SP	HAIL COLUMBIA GULCH	USA (DEPT OF AGRICULTURE FOREST SERVICE)
76G 50813 00	ACTV	USE	ST	0.01 CFS	04/12/1906	SENESE	27	4N	8W	SB	SP	HAIL COLUMBIA GULCH	USA (DEPT OF AGRICULTURE FOREST SERVICE)
76G 50814 00	ACTV	USE	ST	0.01 CFS	04/12/1906	NESWSW	27	4N	8W	SB	SP	HAIL COLUMBIA GULCH	USA (DEPT OF AGRICULTURE FOREST SERVICE)
76G 38478 00	ACTV	USE	FW		06/30/1911	SWSWNE	23	4N	8W	SB	SP	HAIL COLUMBIA GULCH	DRISCOLL, AUDREY C DRISCOLL, JAMES E
76G 45308 00	ACTV	FILED	IR	85.27 GPM	09/06/1911	NENENW	27	4N	8W	SB	SP	HAIL COLUMBIA GULCH	GOODALL, VIRGINIA R
76G 45309 00	ACTV	FILED	ST		09/06/1911	NENENW	27	4N	8W	SB	SP	HAIL COLUMBIA GULCH	GOODALL, VIRGINIA R
76G 91325 00	ACTV	USE	RC	80.00 GPM	06/19/1921	SWNW	28	4N	8W	SB	SP	HAIL COLUMBIA GULCH	LZY TEX, LLC
76G 91324 00	ACTV	USE	ST	25.00 GPM	12/31/1921	SESWNW	28	4N	8W	SB	SP	HAIL COLUMBIA GULCH	LZY TEX, LLC
76G 124804 00	ACTV	FILED	DM	26.93 GPM	07/31/1956	NWNWNE	18	4N	7W	SB	SP	HAIL COLUMBIA GULCH	MEADOW VIEW LODGES
76G 37784 00	ACTV	DECREE	IR	1.88 CFS	05/01/1895	NENWSW	35	11N	8W	PW		HALLS GULCH	MCINTOSH, JILL M MCINTOSH, WILLIAM L
76G 91637 00	ACTV	USE	ST		12/31/1882	SESENE	32	9N	9W	PW	SP	HANSEN DRAW	ROCK CREEK CATTLE CO LTD

**DEPARTMENT OF NATURAL RESOURCES AND CONSERVATION**

**PRELIMINARY**

**CLARK FORK RIVER ABOVE BLACKFOOT RIVER (BASIN 76G)**

**LIST OF CLAIMS BY SOURCE AND ENFORCEABLE PRIORITY DATE**

TRIBUTARY VALUES: MP= Manmade Pit, NP=Natural Pit, SD=Secondary Diversion, SI=Subirrigation, SP=Spring, WS=Waste & Seepage, UT=Unnamed Tributary

WATER RIGHT #	VERSION STATUS	HISTORICAL TYPE	USE	FLOW RATE	ENFORCEABLE PRIORITY DATE	POINT OF DIVERSION					TRIBUTARY	SOURCE NAME	OWNER NAME
						QTR	SEC	TWP	RGE	CNTY			
76G 9861 00	ACTV	FILED	IR	136.00 GPM	04/25/1889	NWNESE	16	2N	9W	SB		HANSON GULCH	HUBBER, HAL HUBBER, JULIE M
76G 50716 00	ACTV	USE	ST		10/03/1905	NESE	16	2N	9W	SB		HANSON GULCH	USA (DEPT OF AGRICULTURE FOREST SERVICE)
76G 50717 00	ACTV	USE	ST		10/03/1905	NWNWSE	16	2N	9W	SB		HANSON GULCH	USA (DEPT OF AGRICULTURE FOREST SERVICE)
76G 50718 00	ACTV	USE	ST		10/03/1905	S2NE	17	2N	9W	SB		HANSON GULCH	USA (DEPT OF AGRICULTURE FOREST SERVICE)
						N2SW	17	2N	9W	SB			
76G 210783 00	ACTV	FILED	IR	112.20 GPM	04/25/1889	SESENE	15	2N	9W	SB	SP	HANSON GULCH	US BANK TRUST
76G 50719 00	ACTV	USE	ST	0.01 CFS	10/03/1905	NWNESE	17	2N	9W	SB	SP	HANSON GULCH	USA (DEPT OF AGRICULTURE FOREST SERVICE)
76G 50711 00	ACTV	USE	DM	4.49 GPM	06/01/1920	NWSENE	16	2N	9W	SB	SP	HANSON GULCH	USA (DEPT OF AGRICULTURE FOREST SERVICE)
76G 50778 00	ACTV	USE	ST	0.01 CFS	04/12/1906	NWNENW	35	4N	8W	SB	SP	HARRISON GULCH	USA (DEPT OF AGRICULTURE FOREST SERVICE)
76G 50811 00	ACTV	USE	ST	0.01 CFS	04/12/1906	SWNWNW	35	4N	8W	SB	SP	HARRISON GULCH	USA (DEPT OF AGRICULTURE FOREST SERVICE)
76G 50816 00	ACTV	USE	ST	0.01 CFS	04/12/1906	SESWSW	26	4N	8W	SB	SP	HARRISON GULCH	USA (DEPT OF AGRICULTURE FOREST SERVICE)
76G 108700 00	ACTV	FILED	ST		05/01/1886	E2SESE	30	11N	14W	GR		HARVEY CREEK	HARVEY CREEK RANCH LLC
76G 108708 00	ACTV	FILED	IR	8.72 CFS	05/01/1886	NWNESE	20	11N	14W	GR		HARVEY CREEK	HARVEY CREEK RANCH LLC
						NENWSE	20	11N	14W	GR			
						SWNWNW	21	11N	14W	GR			
						SESWNW	29	11N	14W	GR			
76G 126268 00	ACTV	USE	ST		05/01/1886	E2SWSW	16	11N	14W	GR		HARVEY CREEK	HARVEY CREEK RANCH LLC
						NWNW	21	11N	14W	GR			
						E2NE	20	11N	14W	GR			
76G 126272 00	ACTV	USE	IR	1.93 CFS	05/01/1886	SWSWSE	20	11N	14W	GR		HARVEY CREEK	HARVEY CREEK RANCH LLC

**DEPARTMENT OF NATURAL RESOURCES AND CONSERVATION**

**PRELIMINARY**

**CLARK FORK RIVER ABOVE BLACKFOOT RIVER (BASIN 76G)**

**LIST OF CLAIMS BY SOURCE AND ENFORCEABLE PRIORITY DATE**

TRIBUTARY VALUES: MP= Manmade Pit, NP=Natural Pit, SD=Secondary Diversion, SI=Subirrigation, SP=Spring, WS=Waste & Seepage, UT=Unnamed Tributary

WATER RIGHT #	VERSION STATUS	HISTORICAL TYPE	USE	FLOW RATE	ENFORCEABLE PRIORITY DATE	POINT OF DIVERSION					TRIBUTARY	SOURCE NAME	OWNER NAME
						QTR	SEC	TWP	RGE	CNTY			
76G 133151 00	ACTV	FILED	IR	1.93 CFS	12/31/1886	SESWSW	16	11N	14W	GR		HARVEY CREEK	HARVEY CREEK RANCH LLC WEAVER FAMILY LLLP
76G 30133290	ACTV	USE	ST		04/09/1892	E2NWSE	20	11N	14W	GR		HARVEY CREEK	WEAVER FAMILY LLLP
						NESWSW	16	11N	14W	GR			
76G 108701 00	ACTV	FILED	ST		05/29/1896	NESE	20	11N	14W	GR		HARVEY CREEK	HARVEY CREEK RANCH LLC
							21	11N	14W	GR			
							29	11N	14W	GR			
						S2SW	16	11N	14W	GR			
76G 108706 00	ACTV	FILED	IR	6.25 CFS	05/29/1896	NWNESE	20	11N	14W	GR		HARVEY CREEK	HARVEY CREEK RANCH LLC
						NENWSE	20	11N	14W	GR			
						SWNWNW	21	11N	14W	GR			
						SESWNW	29	11N	14W	GR			
76G 126271 00	ACTV	FILED	IR	381.48 GPM	05/29/1896	SWSWSE	20	11N	14W	GR		HARVEY CREEK	HARVEY CREEK RANCH LLC
76G 50586 00	ACTV	USE	ST		05/01/1900	N2	27	10N	15W	GR		HARVEY CREEK	USA (DEPT OF AGRICULTURE FOREST SERVICE)
						W2SW	24	10N	15W	GR			
						SE	23	10N	15W	GR			
						NW	26	10N	15W	GR			
						S2	28	10N	15W	GR			
						S2	29	10N	15W	GR			
						SE	30	10N	15W	GR			
							31	10N	15W	GR			
						S2	36	10N	15W	GR			
76G 50587 00	ACTV	USE	ST		05/01/1900	W2	6	10N	14W	GR		HARVEY CREEK	USA (DEPT OF AGRICULTURE FOREST SERVICE)
						NW	24	10N	15W	GR			
						E2	12	10N	15W	GR			
							13	10N	15W	GR			
76G 50590 00	ACTV	USE	ST		05/01/1900	NE	6	10N	14W	GR		HARVEY CREEK	USA (DEPT OF AGRICULTURE FOREST SERVICE)

## DEPARTMENT OF NATURAL RESOURCES AND CONSERVATION

## PRELIMINARY

## CLARK FORK RIVER ABOVE BLACKFOOT RIVER (BASIN 76G)

## LIST OF CLAIMS BY SOURCE AND ENFORCEABLE PRIORITY DATE

TRIBUTARY VALUES: MP= Manmade Pit, NP=Natural Pit, SD=Secondary Diversion, SI=Subirrigation, SP=Spring, WS=Waste & Seepage, UT=Unnamed Tributary

WATER RIGHT #	VERSION STATUS	HISTORICAL TYPE	USE	FLOW RATE	ENFORCEABLE PRIORITY DATE	POINT OF DIVERSION					TRIBUTARY	SOURCE NAME	OWNER NAME
						QTR	SEC	TWP	RGE	CNTY			
76G 133226 00	ACTV	USE	IR	3.75 CFS	05/01/1932	SENWSW	16	11N	14W	GR		HARVEY CREEK	WEAVER FAMILY LLLP
76G 108699 00	ACTV	FILED	ST		04/15/1935	E2SESE	30	11N	14W	GR		HARVEY CREEK	HARVEY CREEK RANCH LLC
76G 108705 00	ACTV	FILED	IR	13.46 GPM	04/15/1935	SESESE	30	11N	14W	GR		HARVEY CREEK	HARVEY CREEK RANCH LLC
76G 115725 00	ACTV	USE	ST		06/03/1952	E2E2	31	11N	14W	GR		HARVEY CREEK	USA (DEPT OF AGRICULTURE FOREST SERVICE)
76G 126269 00	ACTV	USE	LG	30.00 GPM	07/31/1965	NENWNW	21	11N	14W	GR		HARVEY CREEK	HARVEY CREEK RANCH LLC
76G 108714 00	<b>WDRN</b>	<b>USE</b>	MN									HARVEY CREEK	SAUERBIER, DAVID TRIPP, EUGENE JR REVOCABLE TRUST
76G 26817 00	ACTV	USE	ST		06/01/1950	SESWNE	36	11N	15W	GR	SP	HARVEY CREEK	MONTANA STATE BOARD OF LAND COMMISSIONERS
76G 42739 00	ACTV	USE	ST	10.00 GPM	06/01/1950	SWSENE	36	11N	15W	GR	SP	HARVEY CREEK	MONTANA STATE BOARD OF LAND COMMISSIONERS
76G 115708 00	ACTV	USE	ST	10.00 GPM	07/21/1960	SWSENW	19	10N	14W	GR	SP	HARVEY CREEK	MAY, HAROLD M
76G 30104280	ACTV	USE	ST	35.00 GPM	08/15/1960	SWSWNW	19	10N	14W	GR	SP	HARVEY CREEK	MAY, HAROLD M
76G 115729 00	ACTV	USE	ST		04/07/1950	SWSESE	29	11N	14W	GR	UT	HARVEY CREEK	EBK INVESTMENTS LLC HOLT, MICHAEL L
						E2W2SE	29	11N	14W	GR			
						S2NW	33	11N	14W	GR			
						NWNWSE	33	11N	14W	GR			
76G 115727 00	ACTV	USE	ST		04/30/1950	S2SW	29	11N	14W	GR	UT	HARVEY CREEK	HOLT, MICHAEL L
76G 108015 00	ACTV	FILED	IR	2.35 CFS	10/01/1902	NENWNE	10	8N	7W	PW		HAT CREEK	SENECAL, JOHN P
						SESWSE	3	8N	7W	PW			

DEPARTMENT OF NATURAL RESOURCES AND CONSERVATION

PRELIMINARY

CLARK FORK RIVER ABOVE BLACKFOOT RIVER (BASIN 76G)

LIST OF CLAIMS BY SOURCE AND ENFORCEABLE PRIORITY DATE

TRIBUTARY VALUES: MP= Manmade Pit, NP=Natural Pit, SD=Secondary Diversion, SI=Subirrigation, SP=Spring, WS=Waste & Seepage, UT=Unnamed Tributary

WATER RIGHT #	VERSION STATUS	HISTORICAL TYPE	USE	FLOW RATE	ENFORCEABLE PRIORITY DATE	POINT OF DIVERSION					TRIBUTARY	SOURCE NAME	OWNER NAME
						QTR	SEC	TWP	RGE	CNTY			
76G 30122201	ACTV	USE	ST		10/01/1902	NWNE	2	8N	7W	PW		HAT CREEK	SENECAL, JOHN P
						E2SE	3	8N	7W	PW			
						N2NE	10	8N	7W	PW			
						SWNE	2	8N	7W	PW			
						S2NW	2	8N	7W	PW			
						S2NW	2	8N	7W	PW			
						NWSW	2	8N	7W	PW			
						NWSW	2	8N	7W	PW			
						N2NE	10	8N	7W	PW			
76G 51876 00	ACTV	USE	ST		06/01/1906	SENE	10	8N	7W	PW		HAT CREEK	USA (DEPT OF AGRICULTURE FOREST SERVICE)
						SENWNE	10	8N	7W	PW			
						NWNWSE	10	8N	7W	PW			
						SW	10	8N	7W	PW			
						S2SE	9	8N	7W	PW			
76G 51877 00	ACTV	USE	ST		06/01/1906		2	8N	7W	PW		HAT CREEK	USA (DEPT OF AGRICULTURE FOREST SERVICE)
							2	8N	7W	PW			
							2	8N	7W	PW			
							2	8N	7W	PW			
							2	8N	7W	PW			
76G 91191 00	ACTV	USE	DM	40.00 GPM	12/31/1935	NWNWNW	1	8N	7W	PW		HAT CREEK	NISTLER, JOSEPH C NISTLER, ROXIE A
76G 214086 00	ACTV	FILED	DM	112.20 GPM	06/30/1973	NENENE	2	8N	7W	PW		HAT CREEK	BONNELL, JAMI BONNELL, ROBERT
76G 91619 00	ACTV	USE	ST		12/31/1882	N2SW	35	9N	7W	PW	SP	HAT CREEK	MONTANA, STATE OF DEPT OF FISH WILDLIFE & PARKS
76G 51869 00	ACTV	USE	ST		06/01/1906	NESENE	10	8N	7W	PW	SP	HAT CREEK	USA (DEPT OF AGRICULTURE FOREST SERVICE)

DEPARTMENT OF NATURAL RESOURCES AND CONSERVATION

PRELIMINARY

CLARK FORK RIVER ABOVE BLACKFOOT RIVER (BASIN 76G)

LIST OF CLAIMS BY SOURCE AND ENFORCEABLE PRIORITY DATE

TRIBUTARY VALUES: MP= Manmade Pit, NP=Natural Pit, SD=Secondary Diversion, SI=Subirrigation, SP=Spring, WS=Waste & Seepage, UT=Unnamed Tributary

WATER RIGHT #	VERSION STATUS	HISTORICAL TYPE	USE	FLOW RATE	ENFORCEABLE PRIORITY DATE	POINT OF DIVERSION					TRIBUTARY	SOURCE NAME	OWNER NAME
						QTR	SEC	TWP	RGE	CNTY			
76G 51874 00	ACTV	USE	ST		06/01/1906		3	8N	7W	PW	UT	HAT CREEK	USA (DEPT OF AGRICULTURE FOREST SERVICE)
						SWSW	34	9N	7W	PW			
							3	8N	7W	PW			
76G 51875 00	ACTV	USE	ST		06/01/1906		3	8N	7W	PW	UT	HAT CREEK	USA (DEPT OF AGRICULTURE FOREST SERVICE)
						S2NE	4	8N	7W	PW			
							3	8N	7W	PW			
76G 30122200	ACTV	USE	ST		04/01/1907	N2	3	8N	7W	PW	UT	HAT CREEK	SENECAL, JOHN P
						N2	3	8N	7W	PW			
						N2	3	8N	7W	PW			
						SWNW	3	8N	7W	PW			
						NW	2	8N	7W	PW			
76G 108016 00	ACTV	FILED	IR	2.60 CFS	04/01/1907	NWSENW	3	8N	7W	PW		HAT CREEK, NORTH FORK	SENECAL, JOHN P
						NWSENW	3	8N	7W	PW			
						NWNE	3	8N	7W	PW			
76G 126563 00	<b>WDRN</b>	<b>DECREE</b>	IR									HEARST LAKE	UELAND RANCHES INC
76G 126631 00	<b>WDRN</b>	<b>DECREE</b>	IR									HEARST LAKE	BRAD ANDERSON FARM LP LOGAN RANCH LLC
76G 91022 00	ACTV	USE	IR	2.50 CFS	04/15/1900	NENENW	11	8N	9W	PW		HELENA GULCH	JOHNSON, DAVID
76G 91015 00	ACTV	USE	ST		12/31/1900	E2NE	10	8N	9W	PW		HELENA GULCH	JOHNSON, DAVID
						N2N2	11	8N	9W	PW			
						N2N2NW	12	8N	9W	PW			
76G 30112708	ACTV	USE	ST		01/29/1908	NENE	6	8N	8W	PW		HELENA GULCH	MONTANA STATE BOARD OF LAND COMMISSIONERS
						SEWNNE	6	8N	8W	PW			
						SESENW	6	8N	8W	PW			
						SENWSW	6	8N	8W	PW			

DEPARTMENT OF NATURAL RESOURCES AND CONSERVATION

PRELIMINARY

CLARK FORK RIVER ABOVE BLACKFOOT RIVER (BASIN 76G)

LIST OF CLAIMS BY SOURCE AND ENFORCEABLE PRIORITY DATE

TRIBUTARY VALUES: MP= Manmade Pit, NP=Natural Pit, SD=Secondary Diversion, SI=Subirrigation, SP=Spring, WS=Waste & Seepage, UT=Unnamed Tributary

WATER RIGHT #	VERSION STATUS	HISTORICAL TYPE	USE	FLOW RATE	ENFORCEABLE PRIORITY DATE	POINT OF DIVERSION					TRIBUTARY	SOURCE NAME	OWNER NAME
						QTR	SEC	TWP	RGE	CNTY			
76G 30118129	ACTV	FILED	ST		06/26/1917	SWNE	6	8N	8W	PW		HELENA GULCH	REISTAD, GEORGE M
						NESW	6	8N	8W	PW			
						N2SWSW	6	8N	8W	PW			
76G 15230 00	ACTV	FILED	IR		03/17/1913	NWNENE	18	4N	9W	SB		HENSLEY GULCH	BARTOLETTI, EDWARD A
						NENENE	18	4N	9W	SB			BARTOLETTI, LEE ANN
76G 15229 00	ACTV	FILED	IR	121.00 GPM	07/30/1913	SWSWSW	8	4N	9W	SB		HENSLEY GULCH	BARTOLETTI, EDWARD A
													BARTOLETTI, FREDERICK J
													BARTOLETTI, LARISA B
													BARTOLETTI, LEE ANN
76G 30129947	ACTV	USE	ST		06/18/1919	S2NW	18	4N	9W	SB		HENSLEY GULCH	BRAD ANDERSON FARM LP
						E2	13	4N	10W	DL			
76G 50737 00	ACTV	USE	ST		04/12/1906	N2	32	2N	7W	SB		HERMAN GULCH	USA (DEPT OF AGRICULTURE FOREST SERVICE)
						NE	31	2N	7W	SB			
76G 50732 00	ACTV	USE	DM	4.50 CFS	09/03/1959	SENWNW	32	2N	7W	SB		HERMAN GULCH	USA (DEPT OF AGRICULTURE FOREST SERVICE)
76G 32445 00	ACTV	USE	ST		03/01/1905	SESESW	29	2N	7W	SB	SP	HERMAN GULCH	ONEILL, DANIEL J
											ONEILL, HELEN M		
76G 50731 00	ACTV	USE	DM	4.48 GPM	05/03/1955	NENESE	31	2N	7W	SB	SP	HERMAN GULCH	USA (DEPT OF AGRICULTURE FOREST SERVICE)
76G 50733 00	ACTV	USE	DM	4.48 GPM	12/03/1956	SENWNW	32	2N	7W	SB	SP	HERMAN GULCH	USA (DEPT OF AGRICULTURE FOREST SERVICE)
76G 30113175	ACTV	USE	ST		02/19/1918		36	10N	9W	PW		HOMESTEAD	MONTANA STATE BOARD OF LAND COMMISSIONERS
76G 30129982	ACTV	USE	ST		09/20/1930	E2	1	4N	10W	DL		HOMESTEAD CREEK	BRAD ANDERSON FARM LP
						E2NENE	12	4N	10W	DL			
						S2	5	4N	9W	SB			
						S2SW	4	4N	9W	SB			
						NENENW	9	4N	9W	SB			



DEPARTMENT OF NATURAL RESOURCES AND CONSERVATION

PRELIMINARY

CLARK FORK RIVER ABOVE BLACKFOOT RIVER (BASIN 76G)

LIST OF CLAIMS BY SOURCE AND ENFORCEABLE PRIORITY DATE

TRIBUTARY VALUES: MP= Manmade Pit, NP=Natural Pit, SD=Secondary Diversion, SI=Subirrigation, SP=Spring, WS=Waste & Seepage, UT=Unnamed Tributary

WATER RIGHT #	VERSION STATUS	HISTORICAL TYPE	USE	FLOW RATE	ENFORCEABLE PRIORITY DATE	POINT OF DIVERSION					TRIBUTARY	SOURCE NAME	OWNER NAME
						QTR	SEC	TWP	RGE	CNTY			
76G 30129942	ACTV	USE	ST		11/26/1920	N2NW	8	4N	9W	SB	UT	HOMESTEAD CREEK	BRAD ANDERSON FARM LP
						NW	9	4N	9W	SB			
76G 30129982	ACTV	USE	ST		09/20/1930	SESESE	1	4N	10W	DL	UT	HOMESTEAD CREEK	BRAD ANDERSON FARM LP
76G 30159368	ACTV	USE	ST		10/26/1908	N2	35	10N	9W	PW		HOMESTEAD GULCH	BECK, TIM A
						S2SW	26	10N	9W	PW			BECK, TRACY R
						SESESE	27	10N	9W	PW			
						NENESW	26	10N	9W	PW			
76G 30144432	ACTV	USE	ST		10/14/1907	E2NENW	13	5N	11W	DL		HOODOO GULCH	MONTANA, STATE OF DEPT OF FISH WILDLIFE & PARKS
						SWNWNE	13	5N	11W	DL			
						N2SENE	13	5N	11W	DL			
						N2SWNE	13	5N	11W	DL			
76G 91178 00	ACTV	DECREE	IR	2.58 CFS	06/01/1866	NWNENE	26	11N	11W	PW		HOOVER CREEK	ANGELO, AMADEO F
						NENWNW	16	10N	11W	PW			KIRK, DAVID D
						SESWSE	17	10N	11W	PW			SIX C CATTLE RANCH LLC
						NENENW	20	10N	11W	PW			
						SEENENW	20	10N	11W	PW			
						NESEENW	20	10N	11W	PW			
						SESEENW	20	10N	11W	PW			
						NENENW	29	10N	11W	PW			
						SENESENW	20	10N	11W	PW			
						SWSEENW	34	10N	11W	PW			

DEPARTMENT OF NATURAL RESOURCES AND CONSERVATION

PRELIMINARY

CLARK FORK RIVER ABOVE BLACKFOOT RIVER (BASIN 76G)

LIST OF CLAIMS BY SOURCE AND ENFORCEABLE PRIORITY DATE

TRIBUTARY VALUES: MP= Manmade Pit, NP=Natural Pit, SD=Secondary Diversion, SI=Subirrigation, SP=Spring, WS=Waste & Seepage, UT=Unnamed Tributary

WATER RIGHT #	VERSION STATUS	HISTORICAL TYPE	USE	FLOW RATE	ENFORCEABLE PRIORITY DATE	POINT OF DIVERSION					TRIBUTARY	SOURCE NAME	OWNER NAME
						QTR	SEC	TWP	RGE	CNTY			
76G 91179 00	ACTV	DECREE	ST		06/01/1866	NENWNW	16	10N	11W	PW		HOOVER CREEK	ANGELO, AMADEO F
						NENENW	29	10N	11W	PW			KIRK, DAVID D
						SENESEW	20	10N	11W	PW			SIX C CATTLE RANCH LLC
						SESESW	27	11N	11W	PW			
						NWNENE	26	11N	11W	PW			
						NWNWSE	9	10N	11W	PW			
						NESWSE	17	10N	11W	PW			
						SWSENW	34	10N	11W	PW			
76G 91184 00	ACTV	DECREE	IR	1.00 CFS	06/11/1882	NWNENE	26	11N	11W	PW		HOOVER CREEK	ANGELO, AMADEO F
						SESESW	20	10N	11W	PW			KIRK, DAVID D
						NENWNW	16	10N	11W	PW			SIX C CATTLE RANCH LLC
						SESWSE	17	10N	11W	PW			
						NENENW	20	10N	11W	PW			
						SENESEW	20	10N	11W	PW			
						NESESW	20	10N	11W	PW			
						NENENW	29	10N	11W	PW			
						SENESEW	20	10N	11W	PW			
						SWSENW	34	10N	11W	PW			
76G 91185 00	ACTV	DECREE	ST		06/11/1882	SENESEW	20	10N	11W	PW		HOOVER CREEK	ANGELO, AMADEO F
						NENENW	29	10N	11W	PW			KIRK, DAVID D
						NENWNW	16	10N	11W	PW			SIX C CATTLE RANCH LLC
						NESWSE	17	10N	11W	PW			
						SESESW	27	11N	11W	PW			
						NWNENE	26	11N	11W	PW			
						NWNWSE	9	10N	11W	PW			
						SWSENW	34	10N	11W	PW			

DEPARTMENT OF NATURAL RESOURCES AND CONSERVATION

PRELIMINARY

CLARK FORK RIVER ABOVE BLACKFOOT RIVER (BASIN 76G)

LIST OF CLAIMS BY SOURCE AND ENFORCEABLE PRIORITY DATE

TRIBUTARY VALUES: MP= Manmade Pit, NP=Natural Pit, SD=Secondary Diversion, SI=Subirrigation, SP=Spring, WS=Waste & Seepage, UT=Unnamed Tributary

WATER RIGHT #	VERSION STATUS	HISTORICAL TYPE	USE	FLOW RATE	ENFORCEABLE PRIORITY DATE	POINT OF DIVERSION					TRIBUTARY	SOURCE NAME	OWNER NAME	
						QTR	SEC	TWP	RGE	CNTY				
76G 91180 00	ACTV	DECREE	IR	1.25 CFS	04/01/1884	SE	20	10N	11W	PW	HOOVER CREEK	ANGELO, AMADEO F		
						SE	20	10N	11W	PW			KIRK, DAVID D	
						NE	16	10N	11W	PW				SIX C CATTLE RANCH LLC
						SE	17	10N	11W	PW				
						NE	20	10N	11W	PW				
						SE	20	10N	11W	PW				
						NE	20	10N	11W	PW				
						NE	29	10N	11W	PW				
						NE	26	11N	11W	PW				
76G 91181 00	ACTV	DECREE	ST		04/01/1884	SE	17	10N	11W	PW	HOOVER CREEK	ANGELO, AMADEO F		
						NE	29	10N	11W	PW			KIRK, DAVID D	
						SE	20	10N	11W	PW				SIX C CATTLE RANCH LLC
						SE	27	11N	11W	PW				
						NE	26	11N	11W	PW				
						NE	9	10N	11W	PW				
						SE	34	10N	11W	PW				
NE	16	10N	11W	PW	HOOVER CREEK	MONTANA STATE BOARD OF LAND COMMISSIONERS								
76G 30113182	ACTV	USE	ST				11/08/1889	NE	16	10N	11W	PW		

DEPARTMENT OF NATURAL RESOURCES AND CONSERVATION

PRELIMINARY

CLARK FORK RIVER ABOVE BLACKFOOT RIVER (BASIN 76G)

LIST OF CLAIMS BY SOURCE AND ENFORCEABLE PRIORITY DATE

TRIBUTARY VALUES: MP= Manmade Pit, NP=Natural Pit, SD=Secondary Diversion, SI=Subirrigation, SP=Spring, WS=Waste & Seepage, UT=Unnamed Tributary

WATER RIGHT #	VERSION STATUS	HISTORICAL TYPE	USE	FLOW RATE	ENFORCEABLE PRIORITY DATE	POINT OF DIVERSION					TRIBUTARY	SOURCE NAME	OWNER NAME
						QTR	SEC	TWP	RGE	CNTY			
76G 91182 00	ACTV	DECREE	IR	1.00 CFS	04/01/1890	NENENW	29	10N	11W	PW	HOOVER CREEK	ANGELO, AMADEO F	
						SESWSE	17	10N	11W	PW			KIRK, DAVID D
						NENENW	20	10N	11W	PW			SIX C CATTLE RANCH LLC
						SENENW	20	10N	11W	PW			
						NESENW	20	10N	11W	PW			
						SESENW	20	10N	11W	PW			
						SESENW	20	10N	11W	PW			
						NWNENE	26	11N	11W	PW			
						SWSWNW	34	10N	11W	PW			
						NENWNW	16	10N	11W	PW			
76G 91183 00	ACTV	DECREE	ST		04/01/1890	SESESW	27	11N	11W	PW	HOOVER CREEK	ANGELO, AMADEO F	
						NENWNW	16	10N	11W	PW			KIRK, DAVID D
						NESWSE	17	10N	11W	PW			SIX C CATTLE RANCH LLC
						NENENW	29	10N	11W	PW			
						SESENW	20	10N	11W	PW			
						NWNENE	26	11N	11W	PW			
						SWSENW	34	10N	11W	PW			
						NWNWSE	9	10N	11W	PW			
76G 91176 00	ACTV	FILED	IR		05/25/1896	SWSENW	34	10N	11W	PW	HOOVER CREEK	ANGELO, AMADEO F	
						NWNENE	26	11N	11W	PW			KIRK, DAVID D
						NENWNW	16	10N	11W	PW			SIX C CATTLE RANCH LLC
						SESENW	20	10N	11W	PW			
						NENENW	29	10N	11W	PW			
						SESWSE	17	10N	11W	PW			
						NENENW	20	10N	11W	PW			
						SENENW	20	10N	11W	PW			
						NESENW	20	10N	11W	PW			
						SESENW	20	10N	11W	PW			

**CLARK FORK RIVER ABOVE BLACKFOOT RIVER (BASIN 76G)**  
**LIST OF CLAIMS BY SOURCE AND ENFORCEABLE PRIORITY DATE**

TRIBUTARY VALUES: MP= Manmade Pit, NP=Natural Pit, SD=Secondary Diversion, SI=Subirrigation, SP=Spring, WS=Waste & Seepage, UT=Unnamed Tributary

WATER RIGHT #	VERSION STATUS	HISTORICAL TYPE	USE	FLOW RATE	ENFORCEABLE PRIORITY DATE	POINT OF DIVERSION					TRIBUTARY	SOURCE NAME	OWNER NAME
						QTR	SEC	TWP	RGE	CNTY			
76G 91177 00	ACTV	FILED	ST		05/25/1896	NENENW	20	10N	11W	PW	HOOVER CREEK	ANGELO, AMADEO F KIRK, DAVID D	
						NESWSE	17	10N	11W	PW			
						SWNESW	20	10N	11W	PW			
						SESESW	27	10N	11W	PW			
						NWNENE	26	11N	11W	PW			
						SWSENW	34	11N	11W	PW			
						NWNWSE	9	10N	11W	PW			
						NENWNW	16	10N	11W	PW			
76G 108011 00	ACTV	FILED	IR	2.50 CFS	05/25/1896	SENE	17	10N	11W	PW	HOOVER CREEK	ANGELO, AMADEO F	
						SESESW	20	10N	11W	PW			
76G 91174 00	ACTV	FILED	ST		08/02/1939	SESESW	27	11N	11W	PW	HOOVER CREEK	ANGELO, AMADEO F KIRK, DAVID D SIX C CATTLE RANCH LLC	
						NENWNW	16	10N	11W	PW			
						NESWSE	17	10N	11W	PW			
						SWNESW	20	10N	11W	PW			
						NENENW	29	10N	11W	PW			
						NWNENE	26	11N	11W	PW			
						NWNWSE	9	10N	11W	PW			
						SWSENW	34	11N	11W	PW			
76G 91175 00	ACTV	FILED	IR		08/02/1939	NESENW	20	10N	11W	PW	HOOVER CREEK	ANGELO, AMADEO F KIRK, DAVID D SIX C CATTLE RANCH LLC	
						NENENW	20	10N	11W	PW			
						NENWNW	16	10N	11W	PW			
						SESWSE	17	10N	11W	PW			
						SENENW	20	10N	11W	PW			
						SESENW	20	10N	11W	PW			
						NENENW	29	10N	11W	PW			
						SENE	20	10N	11W	PW			
						NWNENE	26	11N	11W	PW			
SWSENW	34	10N	11W	PW									
76G 115738 00	ACTV	USE	ST		01/04/1943	NESE	27	11N	11W	PW	HOOVER CREEK	KIRK, DAVID D	
						SESESE	23	11N	11W	PW			
						W2W2E2	13	11N	11W	PW			

DEPARTMENT OF NATURAL RESOURCES AND CONSERVATION

PRELIMINARY

CLARK FORK RIVER ABOVE BLACKFOOT RIVER (BASIN 76G)

LIST OF CLAIMS BY SOURCE AND ENFORCEABLE PRIORITY DATE

TRIBUTARY VALUES: MP= Manmade Pit, NP=Natural Pit, SD=Secondary Diversion, SI=Subirrigation, SP=Spring, WS=Waste & Seepage, UT=Unnamed Tributary

WATER RIGHT #	VERSION STATUS	HISTORICAL TYPE	USE	FLOW RATE	ENFORCEABLE PRIORITY DATE	POINT OF DIVERSION					TRIBUTARY	SOURCE NAME	OWNER NAME
						QTR	SEC	TWP	RGE	CNTY			
76G 30119656	ACTV	USE	ST		07/03/1896	NESW	29	11N	6W	LC		HOPE CREEK	BIGNELL, CARRIE L BIGNELL, JAMES E GRAVELEY BLACK MOUNTAIN RANCH LLC
76G 51769 00	ACTV	USE	ST		06/01/1906	NENENE	15	11N	7W	LC		HOPE CREEK	USA (DEPT OF AGRICULTURE FOREST SERVICE)
						N2NESE	13	11N	7W	LC			
						W2NE	13	11N	7W	LC			
						NENW	13	11N	7W	LC			
						S2S2SW	12	11N	7W	LC			
						S2SESE	11	11N	7W	LC			
						N2N2	14	11N	7W	LC			
						SE	10	11N	7W	LC			
76G 127489 00	ACTV	USE	ST		01/28/1909	NE	19	11N	6W	LC		HOPE CREEK	SKYLINE MEADOWS LLC
						SW	18	11N	6W	LC			
						SWSWSE	18	11N	6W	LC			
						NENESE	19	11N	6W	LC			
76G 127488 00	ACTV	FILED	IR	255.82 GPM	05/15/1937	NESWSW	18	11N	6W	LC		HOPE CREEK	SKYLINE MEADOWS LLC
76G 143006 00	ACTV	USE	IR	2.24 CFS	06/01/1937	NWNWSW	20	11N	6W	LC		HOPE CREEK	SCHWEITZER FAMILY TRUST
76G 143009 00	ACTV	USE	ST		03/20/1940	NW	29	11N	6W	LC		HOPE CREEK	SCHWEITZER FAMILY TRUST
						SW	20	11N	6W	LC			
76G 98138 00	<b>WDRN</b>	<b>USE</b>	MN									HOPE CREEK	RATCLIFF, MARVIN W
76G 127502 00	<b>WDRN</b>	<b>FILED</b>	MN									HOPE CREEK	ANDERSON, JACK E
76G 51809 00	ACTV	USE	ST	0.10 CFS	06/01/1906	SESESW	13	11N	7W	LC	SP	HOPE CREEK	USA (DEPT OF AGRICULTURE FOREST SERVICE)
76G 90382 00	ACTV	USE	ST		01/28/1909	SENWNW	17	11N	6W	LC	SP	HOPE CREEK	SKYLINE MEADOWS LLC
76G 90383 00	ACTV	USE	ST		01/28/1909	SESESW	17	11N	6W	LC	SP	HOPE CREEK	SKYLINE MEADOWS LLC
76G 90384 00	ACTV	USE	ST		01/28/1909	NENWSW	17	11N	6W	LC	SP	HOPE CREEK	SKYLINE MEADOWS LLC

DEPARTMENT OF NATURAL RESOURCES AND CONSERVATION

PRELIMINARY

CLARK FORK RIVER ABOVE BLACKFOOT RIVER (BASIN 76G)

LIST OF CLAIMS BY SOURCE AND ENFORCEABLE PRIORITY DATE

TRIBUTARY VALUES: MP= Manmade Pit, NP=Natural Pit, SD=Secondary Diversion, SI=Subirrigation, SP=Spring, WS=Waste & Seepage, UT=Unnamed Tributary

WATER RIGHT #	VERSION STATUS	HISTORICAL TYPE	USE	FLOW RATE	ENFORCEABLE PRIORITY DATE	POINT OF DIVERSION					TRIBUTARY	SOURCE NAME	OWNER NAME
						QTR	SEC	TWP	RGE	CNTY			
76G 90386 00	ACTV	USE	ST		01/28/1909	SWNWSW	17	11N	6W	LC	SP	HOPE CREEK	SKYLINE MEADOWS LLC
76G 90387 00	ACTV	USE	ST		01/28/1909	NWSENW	17	11N	6W	LC	SP	HOPE CREEK	SKYLINE MEADOWS LLC
76G 90388 00	ACTV	USE	ST		01/28/1909	SWNENW	17	11N	6W	LC	SP	HOPE CREEK	SKYLINE MEADOWS LLC
76G 90389 00	ACTV	USE	ST		01/28/1909	SWNENW	17	11N	6W	LC	SP	HOPE CREEK	SKYLINE MEADOWS LLC
76G 90390 00	ACTV	USE	ST		01/28/1909	SWSENW	17	11N	6W	LC	SP	HOPE CREEK	SKYLINE MEADOWS LLC
76G 127492 00	ACTV	USE	ST		01/28/1909	N2SWSW	18	11N	6W	LC	SP	HOPE CREEK	SKYLINE MEADOWS LLC
76G 127493 00	ACTV	USE	ST		01/28/1909	SWSENE	19	11N	6W	LC	SP	HOPE CREEK	SKYLINE MEADOWS LLC
76G 127494 00	ACTV	USE	ST		01/28/1909	S2SE	18	11N	6W	LC	UT	HOPE CREEK	SKYLINE MEADOWS LLC
76G 127503 00	ACTV	USE	MN	166.00 GPM	05/15/1937	NWSESE	18	11N	6W	LC	UT	HOPE CREEK	SKYLINE MEADOWS LLC
76G 127505 00	ACTV	USE	IR	255.82 GPM	05/15/1937	NWSESE	18	11N	6W	LC	UT	HOPE CREEK	SKYLINE MEADOWS LLC
76G 30144504	ACTV	USE	ST		12/31/1882	NENENW	21	9N	7W	PW		HURD CREEK	MONTANA, STATE OF DEPT OF FISH WILDLIFE & PARKS
						SENENW	21	9N	7W	PW			
						NESENW	21	9N	7W	PW			
						SESENW	21	9N	7W	PW			
						NWSWNE	21	9N	7W	PW			
						SWSWNE	21	9N	7W	PW			
76G 30128078	ACTV	USE	ST		07/12/1889	S2SENW	31	10N	7W	PW		HURD CREEK	BECK, JOHN M
						SE	31	10N	7W	PW			BECK, LOIS A
						SWSW	32	10N	7W	PW			
						NESW	5	10N	7W	PW			
						NWSW	5	10N	7W	PW			
						SE	5	10N	7W	PW			
76G 30131000	ACTV	USE	ST		12/31/1890	E2W2	21	9N	7W	PW		HURD CREEK	SPOTTED DOG CANYON LAND INVESTMENTS LLC





DEPARTMENT OF NATURAL RESOURCES AND CONSERVATION

PRELIMINARY

CLARK FORK RIVER ABOVE BLACKFOOT RIVER (BASIN 76G)

LIST OF CLAIMS BY SOURCE AND ENFORCEABLE PRIORITY DATE

TRIBUTARY VALUES: MP= Manmade Pit, NP=Natural Pit, SD=Secondary Diversion, SI=Subirrigation, SP=Spring, WS=Waste & Seepage, UT=Unnamed Tributary

WATER RIGHT #	VERSION STATUS	HISTORICAL TYPE	USE	FLOW RATE	ENFORCEABLE PRIORITY DATE	POINT OF DIVERSION					TRIBUTARY	SOURCE NAME	OWNER NAME
						QTR	SEC	TWP	RGE	CNTY			
76G 30146772	ACTV	USE	ST		06/21/1921	NENE	6	9N	7W	PW	UT	HURD CREEK	FREIBURG, RUSSELL
						SEWNE	6	9N	7W	PW			
						E2SWNE	6	9N	7W	PW			
76G 126559 00	SEVR	DECREE	IR	1.41 CFS	10/01/1879							ICE HOUSE GULCH	ARCO ENVIRONMENTAL REMEDIATION LLC
76G 123350 00	ACTV	DECREE	IR	1.25 CFS	06/10/1894	NWNWSE	6	4N	11W	DL		ICE HOUSE GULCH	BRICKLEY, SHANE P
						NESWNE	6	4N	11W	DL			BRICKLEY, THOMAS M
													CLINE, JOETTA L
													COLLINS, JENNIFER S
													GILBERT, CYNTHIA ANN
													GILBERT, JOHN D
													MONTANA, STATE OF DEPT OF FISH WILDLIFE & PARKS
													NEWCOMB, JULIA CLINE
													NIELSEN, HEIDI M
													NIELSEN, THOMAS W
													OTTO, E CHARLES
76G 126566 00	SEVR	DECREE	IR	336.60 GPM	06/10/1894							ICE HOUSE GULCH	ARCO ENVIRONMENTAL REMEDIATION LLC
76G 30144440	ACTV	USE	ST		02/23/1909	SENE	6	4N	11W	DL		ICE HOUSE GULCH	MONTANA, STATE OF DEPT OF FISH WILDLIFE & PARKS
						SENE	6	4N	11W	DL			
						NESW	6	4N	11W	DL			
						SWNWSE	6	4N	11W	DL			
						N2SESW	6	4N	11W	DL			
						SWSESW	6	4N	11W	DL			
						SESWSW	6	4N	11W	DL			
						SESWNE	6	4N	11W	DL			
						N2NWSE	6	4N	11W	DL			

DEPARTMENT OF NATURAL RESOURCES AND CONSERVATION

PRELIMINARY

CLARK FORK RIVER ABOVE BLACKFOOT RIVER (BASIN 76G)

LIST OF CLAIMS BY SOURCE AND ENFORCEABLE PRIORITY DATE

TRIBUTARY VALUES: MP= Manmade Pit, NP=Natural Pit, SD=Secondary Diversion, SI=Subirrigation, SP=Spring, WS=Waste & Seepage, UT=Unnamed Tributary

WATER RIGHT #	VERSION STATUS	HISTORICAL TYPE	USE	FLOW RATE	ENFORCEABLE PRIORITY DATE	POINT OF DIVERSION					TRIBUTARY	SOURCE NAME	OWNER NAME
						QTR	SEC	TWP	RGE	CNTY			
76G 90823 00	ACTV	DECREE	IR	1.25 CFS	03/31/1911	NESENE	26	11N	8W	PW		ILLINOIS GULCH	GRAVELEY SIMMENTAL RANCH CO
76G 90920 00	ACTV	DECREE	ST		03/31/1911	W2W2W2	24	11N	8W	PW		ILLINOIS GULCH	GRAVELEY LLC
						E2E2E2	23	11N	8W	PW			
						E2E2E2	26	11N	8W	PW			
						W2W2W2	25	11N	8W	PW			
76G 90869 00	ACTV	USE	ST		04/20/1959	SESWSW	25	11N	8W	PW		ILLINOIS GULCH	GRAVELEY SIMMENTAL RANCH CO
76G 90895 00	ACTV	FILED	IR		04/17/1973	NESENE	26	11N	8W	PW		ILLINOIS GULCH	GRAVELEY SIMMENTAL RANCH CO
76G 106712 00	<b>DISS</b>	<b>USE</b>	MN									ILLINOIS GULCH	OREILLY, CHARLES J OREILLY, HENRY T FAMILY TRUST
-----													
76G 30128342	ACTV	USE	ST		03/31/1911	SWSESE	23	11N	8W	PW	SP	ILLINOIS GULCH	GRAVELEY LLC
76G 90911 00	ACTV	USE	ST		04/20/1939	SWNWNW	25	11N	8W	PW	SP	ILLINOIS GULCH	GRAVELEY SIMMENTAL RANCH CO
76G 90865 00	ACTV	USE	ST		05/01/1939	N2NE	26	11N	8W	PW	SP	ILLINOIS GULCH	GRAVELEY SIMMENTAL RANCH CO
76G 90896 00	ACTV	USE	IR	112.20 GPM	05/01/1965	SESWSW	25	11N	8W	PW	SP	ILLINOIS GULCH	GRAVELEY SIMMENTAL RANCH CO
-----													
76G 127551 00	ACTV	FILED	ST		05/01/1935	SE	8	9N	10W	PW		INDEPENDENCE CREEK	BIG BEND PARTNERS LLC
						NWNE	29	9N	10W	PW			
						S2NW	9	9N	10W	PW			
						E2	17	9N	10W	PW			
						E2E2	20	9N	10W	PW			
76G 30142460	ACTV	USE	ST		03/16/1938	NENWSE	17	9N	10W	PW		INDEPENDENCE CREEK	USA (DEPT OF INTERIOR BUREAU OF LAND MGMT)
-----													
76G 91668 00	ACTV	USE	ST		12/31/1882	SWSWSW	21	9N	10W	PW	SP	INDEPENDENCE CREEK	ROCK CREEK CATTLE CO LTD
-----													
76G 126419 00	ACTV	USE	ST		01/01/1920	SWNWNW	17	9N	10W	PW	SP	INDEPENDENCE CREEK	BLUFORD, JANICE A

DEPARTMENT OF NATURAL RESOURCES AND CONSERVATION

PRELIMINARY

CLARK FORK RIVER ABOVE BLACKFOOT RIVER (BASIN 76G)

LIST OF CLAIMS BY SOURCE AND ENFORCEABLE PRIORITY DATE

TRIBUTARY VALUES: MP= Manmade Pit, NP=Natural Pit, SD=Secondary Diversion, SI=Subirrigation, SP=Spring, WS=Waste & Seepage, UT=Unnamed Tributary

WATER RIGHT #	VERSION STATUS	HISTORICAL TYPE	USE	FLOW RATE	ENFORCEABLE PRIORITY DATE	POINT OF DIVERSION					TRIBUTARY	SOURCE NAME	OWNER NAME
						QTR	SEC	TWP	RGE	CNTY			
76G 127558 00	ACTV	USE	ST		05/01/1936	SESWSE	20	9N	10W	PW	SP	INDEPENDENCE CREEK	HOGAN, FRANCIS A HOGAN, LINDA J
76G 127559 00	ACTV	USE	ST		05/01/1936	NWSWNE	17	9N	10W	PW	SP	INDEPENDENCE CREEK	BIG BEND PARTNERS LLC
76G 127560 00	ACTV	USE	ST		05/01/1936	NWSWSE	8	9N	10W	PW	SP	INDEPENDENCE CREEK	BIG BEND PARTNERS LLC
76G 127658 00	ACTV	USE	ST	10.00 GPM	04/01/1945	NWSWNW	17	9N	10W	PW	SP	INDEPENDENCE CREEK	WOHLERS, KYLE M WOHLERS, PHILIP J
76G 127659 00	ACTV	USE	ST	26.90 GPM	04/01/1945	NWSESW	17	9N	10W	PW	SP	INDEPENDENCE CREEK	BIG BEND PARTNERS LLC
76G 30112718	ACTV	USE	ST		03/10/1896	SW	36	5N	12W	DL	UT	INTERIOR DRAINAGE	MONTANA STATE BOARD OF LAND COMMISSIONERS
76G 30113186	ACTV	USE	ST		01/02/1901	W2SW	14	9N	9W	PW	UT	INTERIOR DRAINAGE	MONTANA STATE BOARD OF LAND COMMISSIONERS
76G 91309 00	ACTV	USE	ST		05/15/1867	S2	32	7N	8W	PW		JACK CREEK	MOSIER, WILLIAM L JR AND TERRY JEAN TRUST
76G 50857 00	ACTV	USE	ST		06/01/1874	S2SW	34	7N	8W	PW		JACK CREEK	USA (DEPT OF AGRICULTURE FOREST SERVICE)
76G 91743 00	ACTV	DECREE	IR	283.00 GPM	05/02/1881	NENWSE	14	7N	9W	PW		JACK CREEK	BURNT HOLLOW HOLDINGS LLC
						SENESE	13	7N	9W	PW			
						NESWNE	14	7N	9W	PW			
						NWSENE	14	7N	9W	PW			
						NESESE	13	7N	9W	PW			
						SESWNE	14	7N	9W	PW			
						NESESE	13	7N	9W	PW			
						NWNESW	33	7N	8W	PW			

DEPARTMENT OF NATURAL RESOURCES AND CONSERVATION

PRELIMINARY

CLARK FORK RIVER ABOVE BLACKFOOT RIVER (BASIN 76G)

LIST OF CLAIMS BY SOURCE AND ENFORCEABLE PRIORITY DATE

TRIBUTARY VALUES: MP= Manmade Pit, NP=Natural Pit, SD=Secondary Diversion, SI=Subirrigation, SP=Spring, WS=Waste & Seepage, UT=Unnamed Tributary

WATER RIGHT #	VERSION STATUS	HISTORICAL TYPE	USE	FLOW RATE	ENFORCEABLE PRIORITY DATE	POINT OF DIVERSION					TRIBUTARY	SOURCE NAME	OWNER NAME
						QTR	SEC	TWP	RGE	CNTY			
76G 91744 00	ACTV	DECREE	IR	1.25 CFS	05/02/1897	SENESE	13	7N	9W	PW	JACK CREEK	BURNT HOLLOW HOLDINGS LLC	
						NESWNE	14	7N	9W	PW			
						SESWNE	14	7N	9W	PW			
						NWSENE	14	7N	9W	PW			
						NESESE	13	7N	9W	PW			
						NESESE	13	7N	9W	PW			
						NWNESW	33	7N	8W	PW			
76G 30124934	ACTV	USE	ST		06/01/1917	S2	31	7N	8W	PW	JACK CREEK	BURNT HOLLOW HOLDINGS LLC	
76G 211572 00	<b>DISS</b>	<b>DECREE</b>	IR								JACK CREEK	MOSIER, WILLIAM L	
76G 211611 00	<b>WDRN</b>	<b>FILED</b>	IR								JACK CREEK	BURNT HOLLOW LLC	
76G 91312 00	ACTV	USE	ST		05/15/1867	NWSENE	33	7N	8W	PW	SP	JACK CREEK	MOSIER, WILLIAM L JR AND TERRY JEAN TRUST
76G 30124934	ACTV	USE	ST		06/01/1917	SWSWSE	31	7N	8W	PW	UT	JACK CREEK	BURNT HOLLOW HOLDINGS LLC
						N2S2	31	7N	8W	PW			
						NE	6	6N	8W	PW			
						NENE	6	6N	8W	PW			
						NWNWNW	5	6N	8W	PW			
						NESENE	6	6N	8W	PW			
						S2NW	5	6N	8W	PW			
76G 50599 00	ACTV	USE	ST	0.01 CFS	06/01/1874	SWNWNW	24	9N	12W	GR		JACKSON PARK SPRING	USA (DEPT OF AGRICULTURE FOREST SERVICE)
76G 91607 00	ACTV	USE	ST		12/31/1882	S2S2	17	8N	8W	PW		JAKE CREEK	MONTANA, STATE OF DEPT OF FISH WILDLIFE & PARKS
76G 30112711	ACTV	USE	ST		06/18/1906		16	8N	8W	PW		JAKE CREEK	MONTANA STATE BOARD OF LAND COMMISSIONERS
						N2NW	20	8N	8W	PW			

DEPARTMENT OF NATURAL RESOURCES AND CONSERVATION

PRELIMINARY

CLARK FORK RIVER ABOVE BLACKFOOT RIVER (BASIN 76G)

LIST OF CLAIMS BY SOURCE AND ENFORCEABLE PRIORITY DATE

TRIBUTARY VALUES: MP= Manmade Pit, NP=Natural Pit, SD=Secondary Diversion, SI=Subirrigation, SP=Spring, WS=Waste & Seepage, UT=Unnamed Tributary

WATER RIGHT #	VERSION STATUS	HISTORICAL TYPE	USE	FLOW RATE	ENFORCEABLE PRIORITY DATE	POINT OF DIVERSION					TRIBUTARY	SOURCE NAME	OWNER NAME
						QTR	SEC	TWP	RGE	CNTY			
76G 100304 00	ACTV	FILED	IR		09/25/1911	NEESE	14	8N	9W	PW		JAKE CREEK	CIRCLE P ENTERPRISES LLC
76G 100306 00	ACTV	FILED	ST		10/13/1911	NEESE	14	8N	9W	PW		JAKE CREEK	CIRCLE P ENTERPRISES LLC
						SESWNE	14	8N	9W	PW			
						SENESE	14	8N	9W	PW			
						NWNESE	14	8N	9W	PW			
76G 132365 00	ACTV	USE	IR	4.00 CFS	04/01/1919	NWSENW	19	8N	8W	PW		JAKE CREEK	MCQUEARY LIMITED PARTNERSHIP
76G 90529 00	ACTV	USE	ST		01/01/1950	SWNWNW	19	8N	8W	PW		JAKE CREEK	CIRCLE P ENTERPRISES LLC
						NENENE	24	8N	9W	PW			
						E2SE	14	8N	9W	PW			
						S2S2	13	8N	9W	PW			
76G 90546 00	ACTV	USE	ST		01/01/1950	N2	19	8N	8W	PW		JAKE CREEK	CROSSROADS WINERY LP
						S2S2	13	8N	9W	PW			
						NENENE	24	8N	9W	PW			
76G 132355 00	ACTV	FILED	ST	3.00 CFS	06/28/1973	NWSENW	19	8N	8W	PW		JAKE CREEK	MCQUEARY LIMITED PARTNERSHIP
76G 211477 00	ACTV	FILED	IR	11.86 CFS	06/30/1973	NESENW	19	8N	8W	PW		JAKE CREEK	CROSSROADS WINERY LP
76G 40997 00	ACTV	USE	ST		12/31/1882	S2	18	8N	8W	PW	UT	JAKE CREEK	MONTANA, STATE OF DEPT OF FISH WILDLIFE & PARKS
76G 40998 00	ACTV	USE	ST		12/31/1882	NWNW	15	8N	8W	PW	UT	JAKE CREEK	MONTANA, STATE OF DEPT OF FISH WILDLIFE & PARKS
76G 40999 00	ACTV	USE	ST		12/31/1882	SESESW	9	8N	8W	PW	UT	JAKE CREEK	MONTANA, STATE OF DEPT OF FISH WILDLIFE & PARKS
76G 100303 00	ACTV	FILED	IR	6.25 CFS	06/23/1950	N2NW	24	8N	9W	PW	WS	JAKE CREEK	CIRCLE P ENTERPRISES LLC
76G 183464 00	ACTV	FILED	ST	15.00 GPM	06/01/1900	NWSENW	21	2N	7W	SB	SP	JANNEY GULCH	HAMILTON, BENJAMIN C HAMILTON, JULIA L
76G 90699 00	ACTV	USE	CM	3.00 GPM	06/24/1915	NENWSE	20	2N	7W	SB	SP	JANNEY GULCH	WOODS, MARGRET K WOODS, ROBERT L

DEPARTMENT OF NATURAL RESOURCES AND CONSERVATION

PRELIMINARY

CLARK FORK RIVER ABOVE BLACKFOOT RIVER (BASIN 76G)

LIST OF CLAIMS BY SOURCE AND ENFORCEABLE PRIORITY DATE

TRIBUTARY VALUES: MP= Manmade Pit, NP=Natural Pit, SD=Secondary Diversion, SI=Subirrigation, SP=Spring, WS=Waste & Seepage, UT=Unnamed Tributary

WATER RIGHT #	VERSION STATUS	HISTORICAL TYPE	USE	FLOW RATE	ENFORCEABLE PRIORITY DATE	POINT OF DIVERSION					TRIBUTARY	SOURCE NAME	OWNER NAME
						QTR	SEC	TWP	RGE	CNTY			
76G 90644 00	ACTV	USE	DM	15.00 GPM	08/02/1930	NESENW	21	2N	7W	SB	SP	JANNEY GULCH	DOTY, THERESA L
76G 183462 00	ACTV	USE	DM	15.00 GPM	12/31/1930	NWSENW	21	2N	7W	SB	SP	JANNEY GULCH	HAMILTON, BENJAMIN C HAMILTON, JULIA L
76G 38468 00	ACTV	USE	DM	25.00 GPM	01/01/1956	NESWNW	21	2N	7W	SB	SP	JANNEY GULCH	ONEILL, DANIEL J ONEILL, HELEN M
76G 4517 00	ACTV	USE	DM	10.00 GPM	01/31/1963	NWNESE	20	2N	7W	SB	SP	JANNEY GULCH	MITCHELL, JOHN P
76G 113644 00	ACTV	FILED	DM	3.00 GPM	12/31/1963	SWSWNW	21	2N	7W	SB	SP	JANNEY GULCH	LOWNEY, LINDA & DENNIS REVOCABLE LIVING TRUST
76G 90650 00	ACTV	USE	IR	15.00 GPM	07/14/1965	NWSENW	21	2N	7W	SB	SP	JANNEY GULCH	BROWN, SANDY DIGALIS, THERESA C FLEMING, ANDREW M
76G 30133842	ACTV	FILED	DM	6.00 GPM	07/15/1965	SESWNW	21	2N	7W	SB	SP	JANNEY GULCH	ALDRED, MARLENE K
76G 21964 00	ACTV	DECREE	IR	17.95 GPM	04/30/1872	SWNESW	29	11N	12W	GR		JOHN A FEATHERMAN SPRING	DRUMMOND PUBLIC SCHOOL DIST #11
76G 26341 00	ACTV	FILED	DM	30.00 GPM	11/04/1946	NESWNE	3	12N	18W	MS	SP	JOHN CREEK	BUCK, ANNE M
76G 162340 00	ACTV	USE	ST		12/31/1866	S2NWNW	33	8N	9W	PW		JOHNSON CREEK	USA (DEPT OF INTERIOR NATIONAL PARK SERVICE)
76G 91467 00	ACTV	DECREE	IR	337.00 GPM	04/01/1877	NESESW	34	8N	9W	PW		JOHNSON CREEK	JOHNSON, DOUGLAS W
76G 162335 00	ACTV	USE	ST		04/05/1884	NW	33	8N	9W	PW		JOHNSON CREEK	USA (DEPT OF INTERIOR NATIONAL PARK SERVICE)
76G 162344 00	ACTV	USE	IR	224.40 GPM	04/05/1884	SWSENW	33	8N	9W	PW		JOHNSON CREEK	USA (DEPT OF INTERIOR NATIONAL PARK SERVICE)
76G 91468 00	ACTV	DECREE	IR	170.54 GPM	08/01/1894	NESESW	34	8N	9W	PW		JOHNSON CREEK	JOHNSON, DOUGLAS W
76G 91466 00	ACTV	USE	IR	3.87 CFS	03/03/1906	NESESW	34	8N	9W	PW		JOHNSON CREEK	JOHNSON, DOUGLAS W

DEPARTMENT OF NATURAL RESOURCES AND CONSERVATION

PRELIMINARY

CLARK FORK RIVER ABOVE BLACKFOOT RIVER (BASIN 76G)

LIST OF CLAIMS BY SOURCE AND ENFORCEABLE PRIORITY DATE

TRIBUTARY VALUES: MP= Manmade Pit, NP=Natural Pit, SD=Secondary Diversion, SI=Subirrigation, SP=Spring, WS=Waste & Seepage, UT=Unnamed Tributary

WATER RIGHT #	VERSION STATUS	HISTORICAL TYPE	USE	FLOW RATE	ENFORCEABLE PRIORITY DATE	POINT OF DIVERSION					TRIBUTARY	SOURCE NAME	OWNER NAME
						QTR	SEC	TWP	RGE	CNTY			
76G 37791 00	ACTV	USE	IR	282.74 GPM	05/01/1937	SE	34	8N	9W	PW	SP	JOHNSON CREEK	DAVIS, THOMAS A DAVIS, VICKY L
76G 140450 00	ACTV	USE	DM	20.00 GPM	12/31/1963	NENESE	23	12N	17W	MS	SP	JOHNSON CREEK	HARTWICK, JENNIFER M HARTWICK, LARRY J
76G 30132064	ACTV	USE	ST		12/31/1899	NESW W2NWSE	34 34	8N 8N	9W 9W	PW PW	UT	JOHNSON CREEK	DAVIS, THOMAS A DAVIS, VICKY L
76G 216098 00	ACTV	USE	ST		08/22/1866	NW	33	8N	9W	PW		JOHNSON CREEK, NORTH FORK	USA (DEPT OF INTERIOR NATIONAL PARK SERVICE)
76G 215969 00	ACTV	USE	CM	4.50 GPM	06/30/1973	NWSWNE	33	8N	9W	PW		JOHNSON CREEK, NORTH FORK	USA (DEPT OF INTERIOR NATIONAL PARK SERVICE)
76G 126396 00	ACTV	DECREE	IR	112.20 GPM	12/31/1885	SENESE	21	2N	7W	SB		JON GULCH	OBARO LLC
76G 90391 00	ACTV	FILED	DM	8.00 GPM	06/15/1966	SESWNW	21	2N	7W	SB	SP	JON GULCH	ALDRED, MARLENE K
76G 123347 00	ACTV	DECREE	IR	1.25 CFS	04/01/1869	SESENW	30	5N	11W	DL		JONES SPRING	BUDD, ANNETTE I BUDD, DERICK N CLARK, ALBERT CLARK, JOHN CLARK, NANCY GOCHANOUR, VIRGIL D HAYERS LLC JOHNSON, RICK G MCKELVY, SHELLIE MCKELVY, TRAVIS RIDDLE, KATHY L RIDDLE, TIMOTHY A

**DEPARTMENT OF NATURAL RESOURCES AND CONSERVATION**

**PRELIMINARY**

**CLARK FORK RIVER ABOVE BLACKFOOT RIVER (BASIN 76G)**

**LIST OF CLAIMS BY SOURCE AND ENFORCEABLE PRIORITY DATE**

TRIBUTARY VALUES: MP= Manmade Pit, NP=Natural Pit, SD=Secondary Diversion, SI=Subirrigation, SP=Spring, WS=Waste & Seepage, UT=Unnamed Tributary

WATER RIGHT #	VERSION STATUS	HISTORICAL TYPE	USE	FLOW RATE	ENFORCEABLE PRIORITY DATE	POINT OF DIVERSION					TRIBUTARY	SOURCE NAME	OWNER NAME
						QTR	SEC	TWP	RGE	CNTY			
76G 91050 00	ACTV	USE	DM	25.00 GPM	12/31/1921	NENWNE	30	5N	11W	DL		JONES SPRING	STANTON RANCH, LLC
76G 130308 00	ACTV	FILED	IR	224.40 GPM	01/14/1893	SWNESW	12	12N	18W	MS		KALLIS CREEK	BENSON, SHARAIA SHEA, COLLEEN D STONE, KYLE
76G 130315 00	ACTV	FILED	ST		01/14/1893	SWNESW	12	12N	18W	MS		KALLIS CREEK	BENSON, SHARAIA SHEA, COLLEEN D STONE, KYLE
76G 130310 00	ACTV	FILED	IR	444.31 GPM	08/10/1895	SWNESW	12	12N	18W	MS		KALLIS CREEK	BENSON, SHARAIA SHEA, COLLEEN D STONE, KYLE
76G 130313 00	ACTV	FILED	ST		08/10/1895	SWNESW	12	12N	18W	MS		KALLIS CREEK	BENSON, SHARAIA SHEA, COLLEEN D STONE, KYLE
76G 130307 00	ACTV	FILED	IR	300.70 GPM	01/07/1901	SWNESW	12	12N	18W	MS		KALLIS CREEK	BENSON, SHARAIA SHEA, COLLEEN D STONE, KYLE
76G 130316 00	ACTV	FILED	ST		03/27/1902	SWNESW	12	12N	18W	MS		KALLIS CREEK	BENSON, SHARAIA SHEA, COLLEEN D STONE, KYLE
76G 130309 00	ACTV	FILED	IR	112.20 GPM	06/12/1951	SWNESW	12	12N	18W	MS		KALLIS CREEK	BENSON, SHARAIA SHEA, COLLEEN D STONE, KYLE
76G 130314 00	ACTV	FILED	ST		06/12/1951	SWNESW	12	12N	18W	MS		KALLIS CREEK	BENSON, SHARAIA SHEA, COLLEEN D STONE, KYLE
76G 107631 00	ACTV	USE	IR	136.00 GPM	05/01/1966	NESWSW	12	12N	18W	MS		KALLIS CREEK	KVETON, ANGELA KVETON, RONALD



DEPARTMENT OF NATURAL RESOURCES AND CONSERVATION

PRELIMINARY

CLARK FORK RIVER ABOVE BLACKFOOT RIVER (BASIN 76G)

LIST OF CLAIMS BY SOURCE AND ENFORCEABLE PRIORITY DATE

TRIBUTARY VALUES: MP= Manmade Pit, NP=Natural Pit, SD=Secondary Diversion, SI=Subirrigation, SP=Spring, WS=Waste & Seepage, UT=Unnamed Tributary

WATER RIGHT #	VERSION STATUS	HISTORICAL TYPE	USE	FLOW RATE	ENFORCEABLE PRIORITY DATE	POINT OF DIVERSION					TRIBUTARY	SOURCE NAME	OWNER NAME
						QTR	SEC	SEC	TWP	RGE			
76G 126287 00	ACTV	USE	MN	75.00 GPM	09/03/1869	E2	4	12N	14W	GR		KEARNS CREEK	MACE, GINA M MACE, KIRK D MACE, MARK A MACE, MIRIAM E MACE, ORVAL E MACE, RONDA J WATKINS, JUNE WATKINS, WILBUR
76G 30141244	ACTV	USE	ST		03/16/1938	SWNE	4	12N	14W	GR		KEARNS CREEK	USA (DEPT OF INTERIOR BUREAU OF LAND MGMT)
						NENE	4	12N	14W	GR			
						SENE	4	12N	14W	GR			
						NENWSE	4	12N	14W	GR			
76G 126284 00	ACTV	USE	MN	75.00 GPM	09/03/1869	N2	4	12N	14W	GR	UT	KEARNS CREEK	AGARD, LISA D AGARD, RICK G MACE, KIRK D MACE, LORI C MACE, MARK A MACE, MIRIAM E MACE, ORVAL E MACE, RONDA J WATKINS, JUNE WATKINS, WILBUR
76G 91981 00	ACTV	USE	ST		09/09/1891	NENW	9	9N	11W	PW		KEENAN CREEK	ANGELO, AMADEO F
76G 91401 00	ACTV	FILED	IR	5.00 CFS	11/27/1899	NESWSE	34	10N	11W	PW		KEENAN CREEK	SIX C CATTLE RANCH LLC

## DEPARTMENT OF NATURAL RESOURCES AND CONSERVATION

## PRELIMINARY

## CLARK FORK RIVER ABOVE BLACKFOOT RIVER (BASIN 76G)

## LIST OF CLAIMS BY SOURCE AND ENFORCEABLE PRIORITY DATE

TRIBUTARY VALUES: MP= Manmade Pit, NP=Natural Pit, SD=Secondary Diversion, SI=Subirrigation, SP=Spring, WS=Waste & Seepage, UT=Unnamed Tributary

WATER RIGHT #	VERSION STATUS	HISTORICAL TYPE	USE	FLOW RATE	ENFORCEABLE PRIORITY DATE	POINT OF DIVERSION					TRIBUTARY	SOURCE NAME	OWNER NAME
						QTR	SEC	TWP	RGE	CNTY			
76G 91409 00	ACTV	FILED	ST		11/27/1899	NESWSE	34	10N	11W	PW		KEENAN CREEK	SIX C CATTLE RANCH LLC
						E2	34	10N	11W	PW			
						W2W2	26	10N	11W	PW			
						E2NW	3	9N	11W	PW			
76G 211201 00	ACTV	USE	ST		05/01/1935	S2	4	9N	11W	PW		KEENAN CREEK	EAGLE CANYON RANCH INC
76G 92004 00	ACTV	USE	ST		03/28/1937	N2SWSW	4	9N	11W	PW	SP	KEENAN CREEK	ANGELO, AMADEO F
76G 92005 00	ACTV	USE	ST		03/28/1937	SWNWSW	4	9N	11W	PW	SP	KEENAN CREEK	ANGELO, AMADEO F
76G 91992 00	ACTV	USE	ST		01/01/1962	SESWNE	8	9N	11W	PW	SP	KEENAN CREEK	ANGELO, AMADEO F
76G 211204 00	ACTV	USE	ST		05/01/1935	N2SWNE	4	9N	11W	PW	UT	KEENAN CREEK	EAGLE CANYON RANCH INC
76G 115741 00	ACTV	USE	ST		01/04/1943	NWNWNE	27	11N	11W	PW		KELLY CREEK	KIRK, DAVID D
						E2NW	27	11N	11W	PW			
76G 30113163	ACTV	USE	ST		06/30/1973	W2W2SW	14	11N	11W	PW		KELLY CREEK	MONTANA STATE BOARD OF LAND COMMISSIONERS
						E2NE	22	11N	11W	PW			
						W2NESE	22	11N	11W	PW			
76G 91170 00	ACTV	FILED	IR	7.50 CFS	05/01/1910	NENWNE	29	10N	11W	PW		KELSON SPRING	ANGELO, AMADEO F
76G 91171 00	ACTV	FILED	ST		05/01/1910	NENWNE	29	10N	11W	PW		KELSON SPRING	ANGELO, AMADEO F
76G 15960 00	ACTV	FILED	IR	1.14 CFS	05/15/1895	NENWNW	8	12N	17W	MS		KENDALL CREEK	MAREK, JUNE M
						NENWNW	8	12N	17W	MS			
76G 15961 00	ACTV	FILED	DM	25.00 CFS	05/15/1895	SENWNW	8	12N	17W	MS		KENDALL CREEK	MAREK, JUNE M
76G 15962 00	ACTV	FILED	ST		05/15/1895	W2NW	8	12N	17W	MS		KENDALL CREEK	MAREK, JUNE M
76G 51836 00	ACTV	USE	ST		06/01/1906	W2NE	10	9N	7W	PW		KINNEY GULCH	USA (DEPT OF AGRICULTURE FOREST SERVICE)
						SESENW	10	9N	7W	PW			
						SW	10	9N	7W	PW			

## DEPARTMENT OF NATURAL RESOURCES AND CONSERVATION

## PRELIMINARY

## CLARK FORK RIVER ABOVE BLACKFOOT RIVER (BASIN 76G)

## LIST OF CLAIMS BY SOURCE AND ENFORCEABLE PRIORITY DATE

TRIBUTARY VALUES: MP= Manmade Pit, NP=Natural Pit, SD=Secondary Diversion, SI=Subirrigation, SP=Spring, WS=Waste & Seepage, UT=Unnamed Tributary

WATER RIGHT #	VERSION STATUS	HISTORICAL TYPE	USE	FLOW RATE	ENFORCEABLE PRIORITY DATE	POINT OF DIVERSION					TRIBUTARY	SOURCE NAME	OWNER NAME
						QTR	SEC	TWP	RGE	CNTY			
76G 91769 00	ACTV	USE	ST		05/01/1945	E2SWSE	3	9N	7W	PW		KINNEY GULCH	BECK, JOHN M
						W2NESE	3	9N	7W	PW			BECK, LOIS A
						SENE	3	9N	7W	PW			
76G 90585 00	ACTV	USE	ST		12/31/1915	NWNWSW	18	10N	8W	PW	SP	KINSEY CREEK	BENSON FAMILY RANCH, LLC
76G 115734 00	ACTV	USE	ST		06/04/1946	W2E2	19	12N	14W	GR		KLONDIKE GULCH	ALAMO, PAUL D
						E2SENE	19	12N	14W	GR			ALAMO, SHARON
						E2NE	18	12N	14W	GR			
						W2E2	18	12N	14W	GR			
76G 126599 00	WDRN	DECREE	IR									KLONDIKE GULCH	BRAD ANDERSON FARM LP
76G 30133469	ACTV	USE	ST		03/04/1920	NENESW	13	12N	15W	GR	SP	KLONDIKE GULCH	WEAVER FAMILY LLLP
76G 30137568	ACTV	USE	ST		12/31/1940	NWNWNW	20	12N	14W	GR	SP	KLONDIKE GULCH	WEAVER FAMILY LLLP
76G 30137573	ACTV	USE	ST		07/12/1907	N2NE	24	12N	15W	GR	UT	KLONDIKE GULCH	WEAVER FAMILY LLLP
						S2SE	13	12N	15W	GR			
76G 123338 00	ACTV	FILED	IR	170.54 GPM	05/31/1918	SESWSE	11	9N	10W	PW	SP	KNOP SPRING	GRAVELEY LLC
76G 50588 00	ACTV	USE	ST		05/01/1900		6	10N	14W	GR		KOMICH GULCH	USA (DEPT OF AGRICULTURE FOREST SERVICE)
76G 52653 00	ACTV	USE	ST		10/03/1905		8	10N	14W	GR		KOMICH GULCH	USA (DEPT OF AGRICULTURE FOREST SERVICE)
76G 50581 00	ACTV	USE	ST	0.01 CFS	10/03/1905	NENENW	8	10N	14W	GR	SP	KOMICH GULCH	USA (DEPT OF AGRICULTURE FOREST SERVICE)
76G 30104269	ACTV	USE	ST	35.00 GPM	08/15/1960	NWSENE	9	10N	14W	GR	SP	KOMICH GULCH	MAY, HAROLD M
76G 30104267	ACTV	FILED	ST	35.00 GPM	12/30/1963	SWNWSW	9	10N	14W	GR	SP	KOMICH GULCH	MAY, HAROLD M
76G 30104270	ACTV	FILED	ST	35.00 GPM	12/30/1963	NWSWNE	9	10N	14W	GR	SP	KOMICH GULCH	MAY, HAROLD M

DEPARTMENT OF NATURAL RESOURCES AND CONSERVATION

PRELIMINARY

CLARK FORK RIVER ABOVE BLACKFOOT RIVER (BASIN 76G)

LIST OF CLAIMS BY SOURCE AND ENFORCEABLE PRIORITY DATE

TRIBUTARY VALUES: MP= Manmade Pit, NP=Natural Pit, SD=Secondary Diversion, SI=Subirrigation, SP=Spring, WS=Waste & Seepage, UT=Unnamed Tributary

WATER RIGHT #	VERSION STATUS	HISTORICAL TYPE	USE	FLOW RATE	ENFORCEABLE PRIORITY DATE	POINT OF DIVERSION					TRIBUTARY	SOURCE NAME	OWNER NAME
						QTR	SEC	TWP	RGE	CNTY			
76G 100111 00	ACTV	USE	IR	71.81 GPM	04/01/1916	NEN	WSW	26	12N	17W	MS	KONNICK CREEK	FLANSBURG, REX J
76G 100109 00	ACTV	USE	ST		01/01/1922	S2SE		26	12N	17W	MS	KONNICK CREEK	FLANSBURG, REX J
						N2SW		26	12N	17W	MS		
						NESESW		26	12N	17W	MS		
76G 92086 00	ACTV	FILED	IR	10.00 CFS	02/14/1910	NWSENW		35	8N	10W	PW	LA MARCHE CREEK	MONTANA, STATE OF DEPT OF CORRECTIONS
						NWSESE		20	8N	10W	PW		
76G 167136 00	ACTV	FILED	IR	10.00 CFS	03/23/1910	SENWSE		20	8N	10W	PW	LA MARCHE CREEK	MONTANA, STATE OF DEPT OF CORRECTIONS
76G 92085 00	ACTV	FILED	IR	10.00 CFS	05/11/1910	SWNWSE		20	8N	10W	PW	LA MARCHE CREEK	MONTANA, STATE OF DEPT OF CORRECTIONS
76G 126492 00	WDRN	FILED	IR									LAKE DONAHOE	UELAND RANCHES INC
76G 126651 00	DISS	FILED	IR									LAKE DONAHOE	EIGHORN, JESS
76G 126491 00	WDRN	FILED	IR									LAKE DONOHOE	UELAND RANCHES INC
76G 126677 00	WDRN	FILED	IR									LAKE DONOHOE	BRAD ANDERSON FARM LP
76G 126652 00	DISS	FILED	IR									LAKE GEORGE	EIGHORN, JESS
76G 126672 00	DISS	FILED	IR									LAKE GEORGE	EIGHORN, JESS
76G 126463 00	WDRN	FILED	IR									LAKE MARGARET	ARCO ENVIRONMENTAL REMEDIATION LLC UELAND RANCHES INC
76G 126482 00	WDRN	FILED	IR									LAKE MARGARET	UELAND RANCHES INC
76G 126650 00	WDRN	FILED	IR									LAKE MARGARET	BRAD ANDERSON FARM LP
76G 126671 00	WDRN	FILED	IR									LAKE MARGARET	BRAD ANDERSON FARM LP
76G 126483 00	WDRN	FILED	IR									LAKE MCGREARTY	ARCO ENVIRONMENTAL REMEDIATION LLC UELAND RANCHES INC
76G 126682 00	WDRN	FILED	IR									LAKE MCGREARTY	BRAD ANDERSON FARM LP

DEPARTMENT OF NATURAL RESOURCES AND CONSERVATION

PRELIMINARY

CLARK FORK RIVER ABOVE BLACKFOOT RIVER (BASIN 76G)

LIST OF CLAIMS BY SOURCE AND ENFORCEABLE PRIORITY DATE

TRIBUTARY VALUES: MP= Manmade Pit, NP=Natural Pit, SD=Secondary Diversion, SI=Subirrigation, SP=Spring, WS=Waste & Seepage, UT=Unnamed Tributary

WATER RIGHT #	VERSION STATUS	HISTORICAL TYPE	USE	FLOW RATE	ENFORCEABLE PRIORITY DATE	POINT OF DIVERSION QTR SEC	SEC	TWP	RGE	CNTY	TRIBUTARY	SOURCE NAME	OWNER NAME
76G 126637 00	DISS	FILED	IR									LAKE SENORA	CROW, DEANE L EIGHORN, JESS
76G 51887 00	ACTV	USE	ST		06/01/1906	SW	14	8N	7W	PW		LARABEE GULCH	USA (DEPT OF AGRICULTURE FOREST SERVICE)
						W2	23	8N	7W	PW			
							26	8N	7W	PW			
							35	8N	7W	PW			
76G 51882 00	ACTV	USE	ST		06/01/1906	SESWSE	23	8N	7W	PW	SP	LARABEE GULCH	USA (DEPT OF AGRICULTURE FOREST SERVICE)
76G 51883 00	ACTV	USE	ST		06/01/1906	SWSWSW	24	8N	7W	PW	SP	LARABEE GULCH	USA (DEPT OF AGRICULTURE FOREST SERVICE)
76G 51889 00	ACTV	USE	ST		06/01/1906	SESENE	22	8N	7W	PW	SP	LARABEE GULCH	USA (DEPT OF AGRICULTURE FOREST SERVICE)
76G 51824 00	ACTV	USE	DM	26.93 GPM	06/01/1934	NWNWNW	23	8N	7W	PW	SP	LARABEE GULCH	USA (DEPT OF AGRICULTURE FOREST SERVICE)
76G 51758 00	ACTV	USE	ST		06/01/1906	S2S2NE	21	11N	6W	LC		LASALLE GULCH	USA (DEPT OF AGRICULTURE FOREST SERVICE)
						N2	22	11N	6W	LC			
						N2NW	23	11N	6W	LC			
76G 120898 00	WDRN	FILED	IR									LASALLE GULCH	RV RANCH CO
76G 30130139	ACTV	USE	ST		08/16/1950	S2SWSE	28	10N	6W	PW		LATHAM GULCH	SIEBEN LIVESTOCK CO
76G 91814 00	ACTV	USE	ST	3.75 GPM	12/31/1868	NWSESE	27	10N	6W	PW	SP	LATHAM GULCH	SIEBEN LIVESTOCK CO
76G 90568 00	ACTV	DECREE	ST		04/01/1870	SENESE	29	5N	11W	DL		LEVENGOOD GULCH	EICHNER, CHELSEA R MAUNDER, CATHY JEAN

DEPARTMENT OF NATURAL RESOURCES AND CONSERVATION

PRELIMINARY

CLARK FORK RIVER ABOVE BLACKFOOT RIVER (BASIN 76G)

LIST OF CLAIMS BY SOURCE AND ENFORCEABLE PRIORITY DATE

TRIBUTARY VALUES: MP= Manmade Pit, NP=Natural Pit, SD=Secondary Diversion, SI=Subirrigation, SP=Spring, WS=Waste & Seepage, UT=Unnamed Tributary

WATER RIGHT #	VERSION STATUS	HISTORICAL TYPE	USE	FLOW RATE	ENFORCEABLE PRIORITY DATE	POINT OF DIVERSION					TRIBUTARY	SOURCE NAME	OWNER NAME
						QTR	SEC	TWP	RGE	CNTY			
76G 123348 00	ACTV	DECREE	IR	1.50 CFS	04/01/1870	NESENW	29	5N	11W	DL		LEVENGOOD GULCH	BROUSSARD, KAREN MCKELVY, SHELLIE MCKELVY, TRAVIS PEACOCK, AMANDA PEACOCK, QUINTON RIDDLE, KATHY L RIDDLE, TIMOTHY A
76G 123345 00	ACTV	FILED	IR	309.67 GPM	06/25/1954	NWNENW	20	5N	11W	DL	SP	LEVENGOOD GULCH	JAMISON, SHERRI L
76G 51849 00	ACTV	USE	ST		06/01/1906	NESESW	11	9N	7W	PW		LILLY LAKE	USA (DEPT OF AGRICULTURE FOREST SERVICE)
76G 54482 00	ACTV	USE	ST	25.00 GPM	04/12/1906	SWSWNE	22	1N	7W	SB		LIMEKILN SPRING	USA (DEPT OF AGRICULTURE FOREST SERVICE)
76G 50734 00	ACTV	USE	ST		04/12/1906		27	2N	8W	SB		LITTLE BASIN CREEK	USA (DEPT OF AGRICULTURE FOREST SERVICE)
76G 90660 00	ACTV	FILED	IR	426.36 GPM	06/24/1907	NENWSW	23	2N	8W	SB		LITTLE BASIN CREEK	LEBER, ERIC WILLIAMS-LEBER, ERIN
						SWSENW	23	2N	8W	SB			
						NWNWSW	23	2N	8W	SB			
76G 49934 00	ACTV	USE	ST		10/09/1920	NW	34	2N	8W	SB		LITTLE BASIN CREEK	USA (DEPT OF AGRICULTURE FOREST SERVICE)
						NWNE	34	2N	8W	SB			
76G 90812 00	ACTV	USE	IR		12/31/1930	SENESE	13	2N	8W	SB		LITTLE BASIN CREEK	GOZDEN-MCDERMOTT CATTLE COMPANY LLC
76G 92286 00	ACTV	USE	IR		06/15/1938	SWNENW	23	2N	8W	SB		LITTLE BASIN CREEK	WHALEN, THOMAS P
76G 92285 00	ACTV	FILED	IR	323.14 GPM	07/20/1906	SENESE	14	2N	8W	SB	SP	LITTLE BASIN CREEK	WHALEN, THOMAS P
76G 91848 00	ACTV	USE	DM	10.00 GPM	12/31/1907	NESESE	15	2N	8W	SB	SP	LITTLE BASIN CREEK	SMITH 6 BAR S LIVESTOCK
76G 98333 00	ACTV	FILED	ST		12/31/1907	N2NWSW	15	2N	8W	SB	SP	LITTLE BASIN CREEK	SMITH 6 BAR S LIVESTOCK

DEPARTMENT OF NATURAL RESOURCES AND CONSERVATION

PRELIMINARY

CLARK FORK RIVER ABOVE BLACKFOOT RIVER (BASIN 76G)

LIST OF CLAIMS BY SOURCE AND ENFORCEABLE PRIORITY DATE

TRIBUTARY VALUES: MP= Manmade Pit, NP=Natural Pit, SD=Secondary Diversion, SI=Subirrigation, SP=Spring, WS=Waste & Seepage, UT=Unnamed Tributary

WATER RIGHT #	VERSION STATUS	HISTORICAL TYPE	USE	FLOW RATE	ENFORCEABLE PRIORITY DATE	POINT OF DIVERSION					TRIBUTARY	SOURCE NAME	OWNER NAME
						QTR	SEC	TWP	RGE	CNTY			
76G 98334 00	ACTV	FILED	ST		12/31/1907	SESWSW	15	2N	8W	SB	SP	LITTLE BASIN CREEK	SMITH 6 BAR S LIVESTOCK
76G 98335 00	ACTV	FILED	ST		12/31/1907	SENWSW	15	2N	8W	SB	SP	LITTLE BASIN CREEK	SMITH 6 BAR S LIVESTOCK
76G 30122242	ACTV	USE	ST		12/31/1907	N2SESE	16	2N	8W	SB	SP	LITTLE BASIN CREEK	SMITH 6 BAR S LIVESTOCK
76G 18779 00	ACTV	USE	ST	10.00 GPM	12/31/1908	SWNENE	22	2N	8W	SB	SP	LITTLE BASIN CREEK	BUEHLER, CHARLES E
76G 92284 00	ACTV	USE	DM	15.00 GPM	12/31/1909	NENESE	15	2N	8W	SB	SP	LITTLE BASIN CREEK	WHALEN, THOMAS P
76G 91026 00	ACTV	USE	ST		10/13/1911	SWSESW	22	2N	8W	SB	SP	LITTLE BASIN CREEK	JOHNSON, DUANE L KROMM, CYNTHIA M
76G 92282 00	ACTV	FILED	IR	1.33 CFS	05/15/1906	NWSESE	14	2N	8W	SB	UT	LITTLE BASIN CREEK	WHALEN, THOMAS P
76G 92283 00	ACTV	FILED	IR	1.44 CFS	05/15/1906	SWSESE	15	2N	8W	SB	UT	LITTLE BASIN CREEK	WHALEN, THOMAS P
76G 30112722	ACTV	USE	ST		01/15/1908	N2N2	16	2N	8W	SB	UT	LITTLE BASIN CREEK	MONTANA STATE BOARD OF LAND COMMISSIONERS
						S2S2	16	2N	8W	SB			
76G 18778 00	ACTV	FILED	IR	3.00 CFS		NENENW	22	2N	8W	SB	UT	LITTLE BASIN CREEK	BUEHLER, CHARLES E
76G 92257 00	ACTV	USE	IR	4.07 CFS	04/17/1907	NENWNW	14	2N	8W	SB		LITTLE BASIN CREEK, LEFT FORK	RENZ, ROBERT & SHIRLEY REVOCABLE LIVING TRUST RENZ, SHIRLEY M
76G 92258 00	ACTV	USE	ST		04/17/1907	NWNWNW	14	2N	8W	SB		LITTLE BASIN CREEK, LEFT FORK	RENZ, ROBERT & SHIRLEY REVOCABLE LIVING TRUST RENZ, SHIRLEY M
76G 30122240	ACTV	USE	ST		12/31/1899	N2NESE	10	2N	8W	SB	SP	LITTLE BASIN CREEK, LEFT FORK	SMITH 6 BAR S LIVESTOCK
						SENESE	10	2N	8W	SB			
76G 30122241	ACTV	USE	ST		12/31/1899	NESESE	10	2N	8W	SB	SP	LITTLE BASIN CREEK, LEFT FORK	SMITH 6 BAR S LIVESTOCK

## DEPARTMENT OF NATURAL RESOURCES AND CONSERVATION

## PRELIMINARY

## CLARK FORK RIVER ABOVE BLACKFOOT RIVER (BASIN 76G)

## LIST OF CLAIMS BY SOURCE AND ENFORCEABLE PRIORITY DATE

TRIBUTARY VALUES: MP= Manmade Pit, NP=Natural Pit, SD=Secondary Diversion, SI=Subirrigation, SP=Spring, WS=Waste & Seepage, UT=Unnamed Tributary

WATER RIGHT #	VERSION STATUS	HISTORICAL TYPE	USE	FLOW RATE	ENFORCEABLE PRIORITY DATE	POINT OF DIVERSION					TRIBUTARY	SOURCE NAME	OWNER NAME
						QTR	SEC	TWP	RGE	CNTY			
76G 91844 00	ACTV	FILED	ST		12/31/1900	SESESE	9	2N	8W	SB	SP	LITTLE BASIN CREEK, LEFT FORK	SMITH 6 BAR S LIVESTOCK
76G 91845 00	ACTV	FILED	DM	40.00 GPM	12/31/1900	SWNWSW	10	2N	8W	SB	SP	LITTLE BASIN CREEK, LEFT FORK	SMITH 6 BAR S LIVESTOCK
76G 98329 00	ACTV	FILED	ST		12/31/1900	SWNWSW	10	2N	8W	SB	SP	LITTLE BASIN CREEK, LEFT FORK	SMITH 6 BAR S LIVESTOCK
76G 98330 00	ACTV	FILED	ST		12/31/1900	SWNWSW	10	2N	8W	SB	SP	LITTLE BASIN CREEK, LEFT FORK	SMITH 6 BAR S LIVESTOCK
76G 98329 00	ACTV	FILED	ST		12/31/1900	SWSWSW	10	2N	8W	SB	UT	LITTLE BASIN CREEK, LEFT FORK	SMITH 6 BAR S LIVESTOCK
76G 98330 00	ACTV	FILED	ST		12/31/1900	SWSWSW	10	2N	8W	SB	UT	LITTLE BASIN CREEK, LEFT FORK	SMITH 6 BAR S LIVESTOCK
76G 133227 00	ACTV	FILED	IR	188.50 GPM	05/31/1885	SWNESE	17	11N	14W	GR		LITTLE BEAR CREEK	WEAVER FAMILY LLLP
76G 30133291	ACTV	USE	ST		03/10/1922	E2	8	11N	14W	GR		LITTLE BEAR CREEK	WEAVER FAMILY LLLP
						NWNESE	17	11N	14W	GR			
76G 215343 00	ACTV	USE	IR	119.00 GPM	06/30/1973	NWNESE	17	11N	14W	GR		LITTLE BEAR CREEK	MONTANA STATE BOARD OF LAND COMMISSIONERS
76G 30133467	ACTV	USE	ST		12/08/1897	NENWSE	17	11N	14W	GR	SP	LITTLE BEAR CREEK	WEAVER FAMILY LLLP
76G 30133442	ACTV	USE	ST		03/14/1910	NESWNE	6	11N	14W	GR	SP	LITTLE BEAR CREEK	WEAVER FAMILY LLLP
76G 30133336	ACTV	USE	ST		03/10/1922	NESENE	8	11N	14W	GR	SP	LITTLE BEAR CREEK	WEAVER FAMILY LLLP
76G 30133337	ACTV	USE	ST		03/10/1922	NWNENE	8	11N	14W	GR	SP	LITTLE BEAR CREEK	WEAVER FAMILY LLLP
76G 30133458	ACTV	USE	ST		12/31/1932	SESESW	6	11N	14W	GR	SP	LITTLE BEAR CREEK	WEAVER FAMILY LLLP



DEPARTMENT OF NATURAL RESOURCES AND CONSERVATION

PRELIMINARY

CLARK FORK RIVER ABOVE BLACKFOOT RIVER (BASIN 76G)

LIST OF CLAIMS BY SOURCE AND ENFORCEABLE PRIORITY DATE

TRIBUTARY VALUES: MP= Manmade Pit, NP=Natural Pit, SD=Secondary Diversion, SI=Subirrigation, SP=Spring, WS=Waste & Seepage, UT=Unnamed Tributary

WATER RIGHT #	VERSION STATUS	HISTORICAL TYPE	USE	FLOW RATE	ENFORCEABLE PRIORITY DATE	POINT OF DIVERSION					TRIBUTARY	SOURCE NAME	OWNER NAME
						QTR	SEC	TWP	RGE	CNTY			
76G 115728 00	ACTV	USE	ST		06/04/1946	NWSWNE	9	11N	14W	GR	SP	LITTLE BEAR CREEK	GFY87 LLC K2M LLC MMK STILLWATER LLC
76G 30133457	ACTV	USE	ST		12/31/1932	SENE	6	11N	14W	GR	UT	LITTLE BEAR CREEK	WEAVER FAMILY LLLP
76G 30133334	ACTV	USE	ST		03/10/1922	W2	8	11N	14W	GR		LITTLE BEAR CREEK, LEFT FORK	WEAVER FAMILY LLLP
						SWSWSWSE	8	11N	14W	GR			
76G 116544 00	ACTV	USE	ST		01/01/1865	E2	18	9N	6W	PW		LITTLE BLACKFOOT RIVER	RV RANCH CO
							7	9N	6W	PW			
76G 90977 00	ACTV	FILED	ST		05/06/1881	SENWSE	17	9N	10W	PW		LITTLE BLACKFOOT RIVER	MILLER, CANDICE LEE MILLER, DAVID JOHN
76G 90980 00	ACTV	FILED	IR	12.50 CFS	05/31/1881	SENWSE	17	9N	9W	PW		LITTLE BLACKFOOT RIVER	MILLER, CANDICE LEE MILLER, DAVID JOHN
76G 30128056	ACTV	USE	ST		11/30/1881	SWSE	25	10N	8W	PW		LITTLE BLACKFOOT RIVER	BECK, JOHN M BECK, LOIS A
						E2SW	25	10N	8W	PW			
						S2NW	25	10N	8W	PW			
						NWNW	25	10N	8W	PW			
						NENE	26	10N	8W	PW			
						S2SW	23	10N	8W	PW			
						N2NE	27	10N	8W	PW			
						SESE	22	10N	8W	PW			
76G 91129 00	ACTV	FILED	IR	2.73 CFS	06/10/1882	SWNWNW	27	10N	8W	PW		LITTLE BLACKFOOT RIVER	KNIGHT, DONALD F KNIGHT, GERALD L
						SWNWNE	27	10N	8W	PW			
76G 91130 00	ACTV	FILED	ST		06/10/1882	NESWNW	27	10N	8W	PW		LITTLE BLACKFOOT RIVER	KNIGHT, DONALD F KNIGHT, GERALD L

## DEPARTMENT OF NATURAL RESOURCES AND CONSERVATION

## PRELIMINARY

## CLARK FORK RIVER ABOVE BLACKFOOT RIVER (BASIN 76G)

## LIST OF CLAIMS BY SOURCE AND ENFORCEABLE PRIORITY DATE

TRIBUTARY VALUES: MP= Manmade Pit, NP=Natural Pit, SD=Secondary Diversion, SI=Subirrigation, SP=Spring, WS=Waste & Seepage, UT=Unnamed Tributary

WATER RIGHT #	VERSION STATUS	HISTORICAL TYPE	USE	FLOW RATE	ENFORCEABLE PRIORITY DATE	POINT OF DIVERSION					TRIBUTARY	SOURCE NAME	OWNER NAME
						QTR	SEC	TWP	RGE	CNTY			
76G 130045 00	ACTV	FILED	IR	300.70 GPM	02/08/1886	SE	WN	27	10N	8W	PW	LITTLE BLACKFOOT RIVER	PRICE, JESSICA PRICE, JUSTIN
76G 30153472	ACTV	FILED	IR	8.08 CFS	02/08/1886	SW	NE	27	10N	8W	PW	LITTLE BLACKFOOT RIVER	COREY, SHANNON L
76G 40269 00	ACTV	FILED	IR	2.52 CFS	12/07/1886	NW	NS	33	10N	7W	PW	LITTLE BLACKFOOT RIVER	JANKE, CHERYL W
						NE	SE	33	10N	7W	PW		JANKE, JEFF W
						SW	NW	32	10N	7W	PW		
76G 40263 00	ACTV	FILED	ST		12/14/1886	N	S	32	10N	7W	PW	LITTLE BLACKFOOT RIVER	JANKE, CHERYL W
						S	S	32	10N	7W	PW		JANKE, JEFF W
76G 19941 00	ACTV	FILED	IR	1.89 CFS	08/17/1889	NW	NE	14	9N	9W	PW	LITTLE BLACKFOOT RIVER	LITTLE BLACKFOOT RIVER RANCH WATER USERS ASSN
76G 90436 00	ACTV	USE	IR	7.66 CFS	12/31/1889	SE	NW	17	9N	9W	PW	LITTLE BLACKFOOT RIVER	BECK, DONALD R LOWER PLACE LLC
76G 30112925	ACTV	USE	ST		12/31/1889	S	2N	17	9N	9W	PW	LITTLE BLACKFOOT RIVER	LOWER PLACE LLC
						W	2S	17	9N	9W	PW		
						S	2S	17	9N	9W	PW		
						S	2S	17	9N	9W	PW		
						S	2NE	17	9N	9W	PW		
76G 117724 00	ACTV	FILED	IR	18.75 CFS	08/28/1890	NW	SW	31	10N	7W	PW	LITTLE BLACKFOOT RIVER	BECK, JOHN M BECK, LOIS A
76G 108021 00	ACTV	FILED	IR	10.00 CFS	09/11/1890	SE	SW	1	9N	7W	PW	LITTLE BLACKFOOT RIVER	SENECAL, JOHN P
						NW	NW	2	9N	7W	PW		
76G 130046 00	ACTV	FILED	IR	130.15 GPM	09/25/1890	SE	WN	27	10N	8W	PW	LITTLE BLACKFOOT RIVER	COREY, KELLEY A
76G 30153473	ACTV	FILED	IR	3.46 CFS	09/25/1890	SW	NE	27	10N	8W	PW	LITTLE BLACKFOOT RIVER	COREY, SHANNON L

## DEPARTMENT OF NATURAL RESOURCES AND CONSERVATION

## PRELIMINARY

## CLARK FORK RIVER ABOVE BLACKFOOT RIVER (BASIN 76G)

## LIST OF CLAIMS BY SOURCE AND ENFORCEABLE PRIORITY DATE

TRIBUTARY VALUES: MP= Manmade Pit, NP=Natural Pit, SD=Secondary Diversion, SI=Subirrigation, SP=Spring, WS=Waste & Seepage, UT=Unnamed Tributary

WATER RIGHT #	VERSION STATUS	HISTORICAL TYPE	USE	FLOW RATE	ENFORCEABLE PRIORITY DATE	POINT OF DIVERSION					TRIBUTARY	SOURCE NAME	OWNER NAME
						QTR	SEC	TWP	RGE	CNTY			
76G 30131010	ACTV	USE	ST		12/31/1890	S2NE	28	10N	8W	PW	LITTLE BLACKFOOT RIVER	CROSS CANYON RANCH	
						S2NW	27	10N	8W	PW		SPOTTED DOG CANYON LAND INVESTMENTS LLC	
76G 40267 00	ACTV	FILED	IR	2.25 CFS	04/15/1891	NENENW	2	9N	7W	PW	LITTLE BLACKFOOT RIVER	ANDERSEN, DARREL M	
						NWNWSW	33	10N	7W	PW		BECK, JOHN M BECK, LOIS A JANKE, CHERYL W JANKE, JEFF W	
76G 90638 00	ACTV	FILED	IR	2.80 CFS	05/06/1891	NESWSE	20	10N	8W	PW	LITTLE BLACKFOOT RIVER	BENSON FAMILY RANCH, LLC	
76G 90594 00	ACTV	USE	ST		06/30/1891	S2S2	20	10N	8W	PW	LITTLE BLACKFOOT RIVER	BENSON FAMILY RANCH, LLC	
76G 128077 00	ACTV	USE	IR	7.58 CFS	12/31/1891	NESWNW	27	10N	8W	PW	LITTLE BLACKFOOT RIVER	CROSS CANYON RANCH	
76G 128078 00	ACTV	USE	IR	6.06 CFS	12/31/1891	NESWNW	27	10N	8W	PW	LITTLE BLACKFOOT RIVER	SPOTTED DOG CANYON LAND INVESTMENTS LLC	
76G 49512 00	ACTV	FILED	IR	3.79 CFS	05/01/1895	NENWNW	14	9N	9W	PW	LITTLE BLACKFOOT RIVER	BROWN, CHRISTINA BROWN, STEVEN	
76G 90441 00	ACTV	FILED	IR	2.59 CFS	05/01/1895	NENWNW	14	9N	9W	PW	LITTLE BLACKFOOT RIVER	BROWN, CHRISTINA BROWN, STEVEN	
76G 90441 01	ACTV	FILED	IR	33.62 CFS	05/01/1895	NENWNW	14	9N	9W	PW	LITTLE BLACKFOOT RIVER	LOWER PLACE LLC	
76G 30112924	ACTV	USE	ST		05/01/1895	NWSW	16	9N	9W	PW	LITTLE BLACKFOOT RIVER	LOWER PLACE LLC	
76G 30123728	ACTV	USE	ST		05/01/1895	N2S2NW	15	9N	9W	PW	LITTLE BLACKFOOT RIVER	BROWN, CHRISTINA	
						NENE	15	9N	9W	PW		BROWN, STEVEN	
						S2NWNE	15	9N	9W	PW			
						NWSWNE	15	9N	9W	PW			

## DEPARTMENT OF NATURAL RESOURCES AND CONSERVATION

## PRELIMINARY

## CLARK FORK RIVER ABOVE BLACKFOOT RIVER (BASIN 76G)

## LIST OF CLAIMS BY SOURCE AND ENFORCEABLE PRIORITY DATE

TRIBUTARY VALUES: MP= Manmade Pit, NP=Natural Pit, SD=Secondary Diversion, SI=Subirrigation, SP=Spring, WS=Waste & Seepage, UT=Unnamed Tributary

WATER RIGHT #	VERSION STATUS	HISTORICAL TYPE	USE	FLOW RATE	ENFORCEABLE PRIORITY DATE	POINT OF DIVERSION					TRIBUTARY	SOURCE NAME	OWNER NAME
						QTR	SEC	TWP	RGE	CNTY			
76G 108022 00	ACTV	FILED	IR	5.00 CFS	06/22/1896	N2N2	SENE	2	9N	7W	PW	LITTLE BLACKFOOT RIVER	SENECAL, JOHN P
76G 90625 00	ACTV	FILED	IR	6.00 CFS	07/08/1896	NWNENW		28	10N	8W	PW	LITTLE BLACKFOOT RIVER	BENSON FAMILY RANCH, LLC
						NESWSE		20	10N	8W	PW		
76G 30128339	ACTV	USE	ST		07/24/1896			30	10N	8W	PW	LITTLE BLACKFOOT RIVER	BECK, TIM A
						SESE		25	10N	9W	PW		BECK, TRACY R
						NE		36	10N	9W	PW		
								1	9N	9W	PW		
						E2SE		2	9N	9W	PW		
		12	9N	9W	PW								
76G 90599 00	ACTV	USE	ST		07/27/1896	N2N2	NW	29	10N	8W	PW	LITTLE BLACKFOOT RIVER	BENSON FAMILY RANCH, LLC
76G 116555 00	ACTV	FILED	IR	7.31 CFS	11/13/1901	NESWSW		30	9N	6W	PW	LITTLE BLACKFOOT RIVER	RV RANCH CO
76G 49372 00	ACTV	FILED	IR	3.79 CFS	05/02/1902	NESWSW		30	9N	6W	PW	LITTLE BLACKFOOT RIVER	HIGH PRAIRIE DIVIDE LLC
76G 100876 00	ACTV	FILED	IR	3.75 CFS	05/03/1902	SWSWSW		36	9N	7W	PW	LITTLE BLACKFOOT RIVER	BLACKFOOT MEADOWS RANCH LLC
76G 91732 00	ACTV	FILED	IR	121.18 GPM	05/03/1902	NWNWNW		1	8N	7W	PW	LITTLE BLACKFOOT RIVER	JONES, MARK S
													JONES, MICHAELA R
76G 116567 00	ACTV	FILED	IR	6.18 CFS	08/19/1902	NESWSW		30	9N	6W	PW	LITTLE BLACKFOOT RIVER	RV RANCH CO
76G 9621 00	ACTV	USE	IR	2.37 CFS	04/01/1906	SESWNW		32	10N	7W	PW	LITTLE BLACKFOOT RIVER	DAVIS, JAMES D
						NWSENE		31	10N	7W	PW		
						NESWNE		31	10N	7W	PW		
76G 51871 00	ACTV	USE	ST		06/01/1906	NESENE		2	8N	7W	PW	LITTLE BLACKFOOT RIVER	USA (DEPT OF AGRICULTURE FOREST SERVICE)
						W2W2		1	8N	7W	PW		

## DEPARTMENT OF NATURAL RESOURCES AND CONSERVATION

## PRELIMINARY

## CLARK FORK RIVER ABOVE BLACKFOOT RIVER (BASIN 76G)

## LIST OF CLAIMS BY SOURCE AND ENFORCEABLE PRIORITY DATE

TRIBUTARY VALUES: MP= Manmade Pit, NP=Natural Pit, SD=Secondary Diversion, SI=Subirrigation, SP=Spring, WS=Waste & Seepage, UT=Unnamed Tributary

WATER RIGHT #	VERSION STATUS	HISTORICAL TYPE	USE	FLOW RATE	ENFORCEABLE PRIORITY DATE	POINT OF DIVERSION					TRIBUTARY	SOURCE NAME	OWNER NAME
						QTR	SEC	TWP	RGE	CNTY			
76G 51872 00	ACTV	USE	ST		06/01/1906	S2	15	8N	7W	PW	LITTLE BLACKFOOT RIVER	USA (DEPT OF AGRICULTURE FOREST SERVICE)	
						W2E2SE	12	8N	7W	PW			
						NWNWSW	13	8N	7W	PW			
						S2	14	8N	7W	PW			
						NW	13	8N	7W	PW			
76G 51873 00	ACTV	USE	ST		06/01/1906	W2	28	8N	7W	PW	LITTLE BLACKFOOT RIVER	USA (DEPT OF AGRICULTURE FOREST SERVICE)	
						SESWNE	21	8N	7W	PW			
						S2	21	8N	7W	PW			
						E2E2SE	29	8N	7W	PW			
						NENENE	32	8N	7W	PW			
							33	8N	7W	PW			
						S2S2	34	8N	7W	PW			
						E2	3	7N	7W	PW			
						W2W2	2	7N	7W	PW			
						W2W2	11	7N	7W	PW			
						NWNWNW	14	7N	7W	PW			
						E2	15	7N	7W	PW			
						W2	22	7N	7W	PW			
76G 90449 00	ACTV	USE	IR	1.93 CFS	12/31/1907	SWNESE	17	9N	9W	PW	LITTLE BLACKFOOT RIVER	BECK, DONALD R LOWER PLACE LLC	
76G 30112926	ACTV	USE	ST		12/31/1907	N2NW	20	9N	9W	PW	LITTLE BLACKFOOT RIVER	LOWER PLACE LLC	
76G 47740 00	ACTV	USE	IR	6.25 CFS	04/15/1908	SWNWNW	31	10N	7W	PW	LITTLE BLACKFOOT RIVER	MONTANA STATE BOARD OF LAND COMMISSIONERS	
76G 91766 00	ACTV	USE	IR	6.25 CFS	04/15/1908	SWNWNW	31	10N	7W	PW	LITTLE BLACKFOOT RIVER	BECK, JOHN M BECK, LOIS A	
76G 91765 00	ACTV	FILED	IR	12.50 CFS	05/12/1908	SWNWNW	31	10N	7W	PW	LITTLE BLACKFOOT RIVER	BECK, JOHN M BECK, LOIS A	

DEPARTMENT OF NATURAL RESOURCES AND CONSERVATION

PRELIMINARY

CLARK FORK RIVER ABOVE BLACKFOOT RIVER (BASIN 76G)

LIST OF CLAIMS BY SOURCE AND ENFORCEABLE PRIORITY DATE

TRIBUTARY VALUES: MP= Manmade Pit, NP=Natural Pit, SD=Secondary Diversion, SI=Subirrigation, SP=Spring, WS=Waste & Seepage, UT=Unnamed Tributary

WATER RIGHT #	VERSION STATUS	HISTORICAL TYPE	USE	FLOW RATE	ENFORCEABLE PRIORITY DATE	POINT OF DIVERSION					TRIBUTARY	SOURCE NAME	OWNER NAME
						QTR	SEC	TWP	RGE	CNTY			
76G 91764 00	ACTV	FILED	IR	17.20 CFS	07/15/1908	SESWNW	1	9N	7W	PW		LITTLE BLACKFOOT RIVER	BECK, JOHN M BECK, LOIS A
76G 126440 00	ACTV	FILED	IR	255.82 GPM	04/29/1909	SWSWSW	6	9N	6W	PW		LITTLE BLACKFOOT RIVER	CHRISTENSEN, DAVID K CHRISTENSEN, KATHY
76G 117718 00	ACTV	USE	IR	3.87 CFS	04/15/1910	SWNWNE	30	10N	8W	PW		LITTLE BLACKFOOT RIVER	BECK, TIM A BECK, TRACY R
76G 117725 00	ACTV	USE	IR	14.50 CFS	06/10/1910	SWNWNW	25	10N	8W	PW		LITTLE BLACKFOOT RIVER	BECK, JOHN M BECK, LOIS A
76G 30122204	ACTV	USE	ST		12/31/1912	N2NW	2	9N	7W	PW		LITTLE BLACKFOOT RIVER	SENECAL, JOHN P
						NENENE	3	9N	7W	PW			
						S2S2	34	10N	7W	PW			
						N2S2SE	33	10N	7W	PW			
						SWSE	25	10N	8W	PW			
						NESW	25	10N	8W	PW			
						NW	25	10N	8W	PW			
						NWNWSW	33	10N	7W	PW			
76G 91770 00	ACTV	USE	IR	4.40 CFS	05/01/1915	SESW	3	9N	7W	PW		LITTLE BLACKFOOT RIVER	BECK, JOHN M BECK, LOIS A
						SWNW	3	9N	7W	PW			
						NESW	3	9N	7W	PW			
						SENW	3	9N	7W	PW			
						NWNW	3	9N	7W	PW			
						NENWSW	3	9N	7W	PW			
76G 91763 00	ACTV	FILED	ST		08/31/1918	S2SWNW	1	9N	7W	PW		LITTLE BLACKFOOT RIVER	BECK, JOHN M BECK, LOIS A
76G 108019 00	ACTV	FILED	IR	12.50 CFS	12/31/1918	NESWNE	31	10N	7W	PW		LITTLE BLACKFOOT RIVER	SENECAL, JOHN P
						NWNENE	36	10N	8W	PW			

## DEPARTMENT OF NATURAL RESOURCES AND CONSERVATION

## PRELIMINARY

## CLARK FORK RIVER ABOVE BLACKFOOT RIVER (BASIN 76G)

## LIST OF CLAIMS BY SOURCE AND ENFORCEABLE PRIORITY DATE

TRIBUTARY VALUES: MP= Manmade Pit, NP=Natural Pit, SD=Secondary Diversion, SI=Subirrigation, SP=Spring, WS=Waste & Seepage, UT=Unnamed Tributary

WATER RIGHT #	VERSION STATUS	HISTORICAL TYPE	USE	FLOW RATE	ENFORCEABLE PRIORITY DATE	POINT OF DIVERSION					TRIBUTARY	SOURCE NAME	OWNER NAME
						QTR	SEC	SEC	TWP	RGE			
76G 91125 00	ACTV	USE	ST		01/01/1930	NWSWNW	27	10N	8W	PW	LITTLE BLACKFOOT RIVER	KNIGHT, DONALD F	
						NESENE	28	10N	8W	PW		KNIGHT, GERALD L	
76G 90450 00	ACTV	USE	IR	2.69 CFS	06/19/1931	SENWSE	17	9N	9W	PW	LITTLE BLACKFOOT RIVER	BECK, DONALD R LOWER PLACE LLC	
76G 29631 00	ACTV	USE	IR	190.40 GPM	05/15/1932	SESWNESE	36	10N	9W	PW	LITTLE BLACKFOOT RIVER	MONTANA STATE BOARD OF LAND COMMISSIONERS	
76G 117717 00	ACTV	USE	IR	7.35 CFS	06/25/1932	SESWNESE	36	10N	9W	PW	LITTLE BLACKFOOT RIVER	BECK, TIM A BECK, TRACY R	
76G 108024 00	ACTV	USE	IR	7.74 CFS	05/31/1935	NWNWNE	2	9N	7W	PW	LITTLE BLACKFOOT RIVER	SENECAL, JOHN P	
						SESESW	34	10N	7W	PW			
76G 91192 00	ACTV	USE	DM	40.00 GPM	12/31/1935	SWSWSW	36	9N	7W	PW	LITTLE BLACKFOOT RIVER	NISTLER, JOSEPH C NISTLER, ROXIE A	
76G 91131 00	ACTV	FILED	IR	201.96 GPM	06/01/1942	SWNWNE	27	10N	8W	PW	LITTLE BLACKFOOT RIVER	KNIGHT, DONALD F KNIGHT, GERALD L	
76G 91132 00	ACTV	FILED	ST		06/01/1942	SENEENW	27	10N	8W	PW	LITTLE BLACKFOOT RIVER	KNIGHT, DONALD F KNIGHT, GERALD L	
76G 49373 00	ACTV	USE	RC	314.16 GPM	06/30/1944	SEWNNE	30	9N	6W	PW	LITTLE BLACKFOOT RIVER	HIGH PRAIRIE DIVIDE LLC	
76G 91774 00	ACTV	USE	ST		05/01/1945	N2NESW	1	9N	7W	PW	LITTLE BLACKFOOT RIVER	BECK, JOHN M	
						SWSENEW	1	9N	7W	PW		BECK, LOIS A	
						NWSE	1	9N	7W	PW			
76G 91785 00	ACTV	USE	IR	13.90 CFS	05/01/1945	SWNESW	25	10N	8W	PW	LITTLE BLACKFOOT RIVER	BECK, JOHN M BECK, LOIS A	
76G 91787 00	ACTV	USE	IR	12.50 CFS	05/01/1945	NENENE	36	10N	8W	PW	LITTLE BLACKFOOT RIVER	BECK, JOHN M	
												BECK, LOIS A	
76G 108020 00	ACTV	FILED	IR	10.00 CFS	11/30/1946	NESESW	34	10N	7W	PW	LITTLE BLACKFOOT RIVER	SENECAL, JOHN P	

TRIBUTARY VALUES: MP= Manmade Pit, NP=Natural Pit, SD=Secondary Diversion, SI=Subirrigation, SP=Spring, WS=Waste & Seepage, UT=Unnamed Tributary

WATER RIGHT #	VERSION STATUS	HISTORICAL TYPE	USE	FLOW RATE	ENFORCEABLE PRIORITY DATE	POINT OF DIVERSION					TRIBUTARY	SOURCE NAME	OWNER NAME
						QTR	SEC	TWP	RGE	CNTY			
76G 117719 00	ACTV	USE	IR	8.70 CFS	05/09/1948	NWN	SW	1	9N	9W	PW	LITTLE BLACKFOOT RIVER	BECK, TIM A BECK, TRACY R
76G 117720 00	ACTV	USE	IR	9.20 CFS	06/10/1950	SWN	WNW	29	10N	8W	PW	LITTLE BLACKFOOT RIVER	BECK, TIM A BECK, TRACY R
76G 90527 00	ACTV	USE	ST		01/01/1951	NEN	WNW	14	9N	9W	PW	LITTLE BLACKFOOT RIVER	BROWN, CHRISTINA BROWN, STEVEN
76G 90532 00	ACTV	USE	IR	2.25 CFS	01/01/1951	NEN	WNW	14	9N	9W	PW	LITTLE BLACKFOOT RIVER	BROWN, CHRISTINA BROWN, STEVEN
76G 106757 00	ACTV	USE	IR	1.78 CFS	07/01/1956	NWS	WNW	1	9N	7W	PW	LITTLE BLACKFOOT RIVER	LEMMON, DAVID
76G 9865 00	ACTV	USE	IR	17.00 GPM	06/01/1957	S2S	WNW	1	9N	7W	PW	LITTLE BLACKFOOT RIVER	POLAND, CHARLES H POLAND, DEBORAH A
76G 90998 00	ACTV	USE	IR	274.00 GPM	04/15/1958	N2S	E	1	9N	7W	PW	LITTLE BLACKFOOT RIVER	PENNINGTON, CARMEN L PENNINGTON, JOSEPH T SHEPPARD, RODNEY E
76G 9622 00	ACTV	USE	IR	357.00 GPM	06/23/1961	NWS	E	31	10N	7W	PW	LITTLE BLACKFOOT RIVER	DAVIS, JAMES D
76G 41564 00	ACTV	USE	IR	34.00 GPM	06/01/1965	NEN	SW	1	9N	7W	PW	LITTLE BLACKFOOT RIVER	RODREICK, CORA T
76G 108023 00	ACTV	USE	IR	2.28 CFS	05/01/1966	N2N	2SE	2	9N	7W	PW	LITTLE BLACKFOOT RIVER	SENECAL, JOHN P
76G 127520 00	ACTV	FILED	IR	219.91 GPM	07/25/1966	SE	SE	11	9N	9W	PW	LITTLE BLACKFOOT RIVER	ZACHARY, LEE E ZACHARY, MONTANA G
76G 214548 00	ACTV	FILED	FW	2.50 CFS	06/30/1973	SWS	WSW	6	9N	6W	PW	LITTLE BLACKFOOT RIVER	THOMAS, ANNE MARIE THOMAS, BRANDON C
76G 214408 00	ACTV	FILED	IR	204.00 GPM	06/30/1973	NEN	WSE	24	9N	10W	PW	LITTLE BLACKFOOT RIVER	SCHILLO, SHARON M
76G 90716 00	WDRN	USE	MN									LITTLE BLACKFOOT RIVER	DELANEY, HENRY S DELANEY, JEAN M
76G 116566 00	WDRN	FILED	IR									LITTLE BLACKFOOT RIVER	RV RANCH CO



**DEPARTMENT OF NATURAL RESOURCES AND CONSERVATION**

**PRELIMINARY**

**CLARK FORK RIVER ABOVE BLACKFOOT RIVER (BASIN 76G)**

**LIST OF CLAIMS BY SOURCE AND ENFORCEABLE PRIORITY DATE**

TRIBUTARY VALUES: MP= Manmade Pit, NP=Natural Pit, SD=Secondary Diversion, SI=Subirrigation, SP=Spring, WS=Waste & Seepage, UT=Unnamed Tributary

WATER RIGHT #	VERSION STATUS	HISTORICAL TYPE	USE	FLOW RATE	ENFORCEABLE PRIORITY DATE	POINT OF DIVERSION					TRIBUTARY	SOURCE NAME	OWNER NAME		
						QTR	SEC	TWP	RGE	CNTY					
76G 116541 00	ACTV	FILED	ST	10.00 GPM	01/01/1865	NE	SENW	8	9N	6W	PW	SP	LITTLE BLACKFOOT RIVER	RV RANCH CO	
76G 116546 00	ACTV	USE	ST		01/01/1865	NW	SESE	8	9N	6W	PW	SP	LITTLE BLACKFOOT RIVER	RV RANCH CO	
76G 30122203	ACTV	USE	ST		05/01/1876		SE	25	10N	8W	PW	SP	LITTLE BLACKFOOT RIVER	SENECAL, JOHN P	
76G 141211 00	ACTV	FILED	IN	139.13 GPM	09/01/1883		NW	29	10N	8W	PW	SP	LITTLE BLACKFOOT RIVER	BNSF RAILWAY CO	
76G 124837 00	ACTV	USE	ST		10/25/1885		NW	SENW	21	10N	8W	PW	SP	LITTLE BLACKFOOT RIVER	BIGNELL, JAMES E
76G 30128245	ACTV	USE	ST		07/12/1889		NENWNE	5	9N	7W	PW	SP	LITTLE BLACKFOOT RIVER	BECK, JOHN M	
							NWNWNE	5	9N	7W	PW			BECK, LOIS A	
76G 30130969	ACTV	USE	ST		12/31/1890		NENW	32	10N	8W	PW	SP	LITTLE BLACKFOOT RIVER	CROSS CANYON RANCH SPOTTED DOG CANYON LAND INVESTMENTS LLC	
76G 30130982	ACTV	USE	ST		12/31/1890		NENW	8	9N	8W	PW	SP	LITTLE BLACKFOOT RIVER	CROSS CANYON RANCH SPOTTED DOG CANYON LAND INVESTMENTS LLC	
76G 30130996	ACTV	USE	ST		12/31/1890		NENW	31	10N	8W	PW	SP	LITTLE BLACKFOOT RIVER	CROSS CANYON RANCH SPOTTED DOG CANYON LAND INVESTMENTS LLC	
76G 30130997	ACTV	USE	ST		12/31/1890		SESE	29	10N	8W	PW	SP	LITTLE BLACKFOOT RIVER	CROSS CANYON RANCH SPOTTED DOG CANYON LAND INVESTMENTS LLC	
76G 90593 00	ACTV	USE	ST		12/31/1891		S2SW	20	10N	8W	PW	SP	LITTLE BLACKFOOT RIVER	BENSON FAMILY RANCH, LLC	
76G 127685 00	ACTV	USE	ST		05/01/1894		NESENE	24	10N	9W	PW	SP	LITTLE BLACKFOOT RIVER	BIGNELL, JOHN C TAVENNER, LUELLA J REVOCABLE TRUST	

## DEPARTMENT OF NATURAL RESOURCES AND CONSERVATION

## PRELIMINARY

## CLARK FORK RIVER ABOVE BLACKFOOT RIVER (BASIN 76G)

## LIST OF CLAIMS BY SOURCE AND ENFORCEABLE PRIORITY DATE

TRIBUTARY VALUES: MP= Manmade Pit, NP=Natural Pit, SD=Secondary Diversion, SI=Subirrigation, SP=Spring, WS=Waste & Seepage, UT=Unnamed Tributary

WATER RIGHT #	VERSION STATUS	HISTORICAL TYPE	USE	FLOW RATE	ENFORCEABLE PRIORITY DATE	POINT OF DIVERSION					TRIBUTARY	SOURCE NAME	OWNER NAME
						QTR	SEC	TWP	RGE	CNTY			
76G 90598 00	ACTV	USE	ST		07/27/1896	N2N2NW	29	10N	8W	PW	SP	LITTLE BLACKFOOT RIVER	BENSON FAMILY RANCH, LLC
76G 90580 00	ACTV	USE	ST		12/31/1898	NWSWSW	19	10N	8W	PW	SP	LITTLE BLACKFOOT RIVER	BENSON FAMILY RANCH, LLC
76G 90591 00	ACTV	USE	ST		12/31/1898	NWSWNW	19	10N	8W	PW	SP	LITTLE BLACKFOOT RIVER	BENSON FAMILY RANCH, LLC
76G 90600 00	ACTV	USE	ST		12/31/1898	SESENE	19	10N	8W	PW	SP	LITTLE BLACKFOOT RIVER	BENSON FAMILY RANCH, LLC
76G 108030 00	ACTV	USE	ST		01/01/1900	SWSENE	23	10N	7W	PW	SP	LITTLE BLACKFOOT RIVER	SENECAL, JOHN P
76G 51867 00	ACTV	USE	ST		06/01/1906	NESENW	15	8N	7W	PW	SP	LITTLE BLACKFOOT RIVER	USA (DEPT OF AGRICULTURE FOREST SERVICE)
76G 51868 00	ACTV	USE	ST		06/01/1906	SESWSE	11	8N	7W	PW	SP	LITTLE BLACKFOOT RIVER	USA (DEPT OF AGRICULTURE FOREST SERVICE)
76G 51884 00	ACTV	USE	ST		06/01/1906	SEWNNE	23	8N	7W	PW	SP	LITTLE BLACKFOOT RIVER	USA (DEPT OF AGRICULTURE FOREST SERVICE)
76G 51888 00	ACTV	USE	ST		06/01/1906	NESWNE	22	8N	7W	PW	SP	LITTLE BLACKFOOT RIVER	USA (DEPT OF AGRICULTURE FOREST SERVICE)
76G 51893 00	ACTV	USE	ST		06/01/1906	SWSWNE	28	8N	7W	PW	SP	LITTLE BLACKFOOT RIVER	USA (DEPT OF AGRICULTURE FOREST SERVICE)
76G 51895 00	ACTV	USE	ST		06/01/1906	SWNE	33	8N	7W	PW	SP	LITTLE BLACKFOOT RIVER	USA (DEPT OF AGRICULTURE FOREST SERVICE)
76G 91760 00	ACTV	USE	ST	20.00 GPM	05/01/1915	SWNWNW	3	9N	7W	PW	SP	LITTLE BLACKFOOT RIVER	BECK, JOHN M BECK, LOIS A
76G 91768 00	ACTV	USE	DM	20.00 GPM	05/01/1915	NWNW	3	9N	7W	PW	SP	LITTLE BLACKFOOT RIVER	BECK, JOHN M BECK, LOIS A

## DEPARTMENT OF NATURAL RESOURCES AND CONSERVATION

## PRELIMINARY

## CLARK FORK RIVER ABOVE BLACKFOOT RIVER (BASIN 76G)

## LIST OF CLAIMS BY SOURCE AND ENFORCEABLE PRIORITY DATE

TRIBUTARY VALUES: MP= Manmade Pit, NP=Natural Pit, SD=Secondary Diversion, SI=Subirrigation, SP=Spring, WS=Waste & Seepage, UT=Unnamed Tributary

WATER RIGHT #	VERSION STATUS	HISTORICAL TYPE	USE	FLOW RATE	ENFORCEABLE PRIORITY DATE	POINT OF DIVERSION					TRIBUTARY	SOURCE NAME	OWNER NAME
						QTR	SEC	SEC	TWP	RGE			
76G 91775 00	ACTV	USE	ST		05/01/1915	NWSWSW	6	9N	6W	PW	SP	LITTLE BLACKFOOT RIVER	BECK, JOHN M BECK, LOIS A
76G 91776 00	ACTV	USE	ST		05/01/1915	SWNWSW	6	9N	6W	PW	SP	LITTLE BLACKFOOT RIVER	BECK, JOHN M BECK, LOIS A
76G 108028 00	ACTV	USE	ST		10/13/1915	NESESW	26	10N	7W	PW	SP	LITTLE BLACKFOOT RIVER	SENECAL, JOHN P
76G 91575 00	ACTV	USE	ST		06/01/1920	SWNESW	22	9N	6W	PW	SP	LITTLE BLACKFOOT RIVER	BIG SKY LAND INVESTMENTS LLC
76G 91576 00	ACTV	USE	ST		06/01/1920	SWSWNE	22	9N	6W	PW	SP	LITTLE BLACKFOOT RIVER	BIG SKY LAND INVESTMENTS LLC
76G 91577 00	ACTV	USE	ST		06/01/1920	NWNWSE	22	9N	6W	PW	SP	LITTLE BLACKFOOT RIVER	BIG SKY LAND INVESTMENTS LLC
76G 30119783	ACTV	USE	ST		01/17/1921	W2	8	9N	9W	PW	SP	LITTLE BLACKFOOT RIVER	BAUER, LEONARD J
76G 30128083	ACTV	USE	ST		03/16/1922	SESESE	4	9N	7W	PW	SP	LITTLE BLACKFOOT RIVER	BECK, JOHN M BECK, LOIS A
76G 91752 00	ACTV	USE	DM	7.00 GPM	10/21/1926	SENWSW	33	10N	7W	PW	SP	LITTLE BLACKFOOT RIVER	SLATER, ROBERT T
76G 91753 00	ACTV	USE	ST		10/21/1926	SENWSW	33	10N	7W	PW	SP	LITTLE BLACKFOOT RIVER	SLATER, ROBERT T
76G 124809 00	ACTV	USE	DM	2.00 GPM	06/01/1929	SESESE	23	2N	7W	SB	SP	LITTLE BLACKFOOT RIVER	GALASSO FAMILY LIVING TRUST
76G 91113 00	ACTV	USE	ST		12/31/1930	N2N2N2	28	10N	8W	PW	SP	LITTLE BLACKFOOT RIVER	KNIGHT, DONALD F KNIGHT, GERALD L

TRIBUTARY VALUES: MP= Manmade Pit, NP=Natural Pit, SD=Secondary Diversion, SI=Subirrigation, SP=Spring, WS=Waste & Seepage, UT=Unnamed Tributary

WATER RIGHT #	VERSION STATUS	HISTORICAL TYPE	USE	FLOW RATE	ENFORCEABLE PRIORITY DATE	POINT OF DIVERSION					TRIBUTARY	SOURCE NAME	OWNER NAME
						QTR	SEC	TWP	RGE	CNTY			
76G 90875 00	ACTV	USE	ST		05/01/1940	SWSWSW	31	10N	6W	PW	SP	LITTLE BLACKFOOT RIVER	STEPHENS, EDWIN T REVOCABLE TRUST STEPHENS, NORMA A REVOCABLE TRUST
76G 90876 00	ACTV	USE	ST	10.00 GPM	05/01/1940	NWNE	19	10N	6W	PW	SP	LITTLE BLACKFOOT RIVER	GRAVELEY SIMMENTAL RANCH CO
76G 124831 00	ACTV	USE	ST		05/20/1941	SWSESE	16	10N	8W	PW	SP	LITTLE BLACKFOOT RIVER	BIGNELL, JAMES E
76G 45225 00	ACTV	USE	ST	25.00 GPM	06/01/1941	NESWSW	15	10N	8W	PW	SP	LITTLE BLACKFOOT RIVER	GRAVELEY BLACK MOUNTAIN RANCH LLC
76G 91470 00	ACTV	USE	DM	26.93 GPM	09/15/1946	SENESE	1	9N	7W	PW	SP	LITTLE BLACKFOOT RIVER	LYNNE, VICTORIA
76G 90634 00	ACTV	USE	IR	269.28 GPM	12/31/1950	SWSWSW	20	10N	8W	PW	SP	LITTLE BLACKFOOT RIVER	BENSON FAMILY RANCH, LLC
76G 30128918	ACTV	FILED	ST		12/31/1955	NWNENW	18	9N	6W	PW	SP	LITTLE BLACKFOOT RIVER	PENNINGTON, PATRICK R
76G 49370 00	ACTV	FILED	IR	2.50 CFS	04/01/1961	SWNWSE	30	9N	6W	PW	SP	LITTLE BLACKFOOT RIVER	HIGH PRAIRIE DIVIDE LLC
76G 91114 00	ACTV	USE	IR	102.00 GPM	06/01/1970	N2N2N2	28	10N	8W	PW	SP	LITTLE BLACKFOOT RIVER	KNIGHT, DONALD F KNIGHT, GERALD L
76G 91116 00	ACTV	USE	IR	306.00 GPM	06/01/1970	NENW	28	10N	8W	PW	SP	LITTLE BLACKFOOT RIVER	KNIGHT, DONALD F KNIGHT, GERALD L
76G 130044 00	ACTV	FILED	IR	160.00 GPM	06/26/1973	NESWNE	1	9N	9W	PW	SP	LITTLE BLACKFOOT RIVER	KNIGHT, HENRY C
76G 130054 00	ACTV	FILED	ST		06/26/1973		1	9N	9W	PW	SP	LITTLE BLACKFOOT RIVER	KNIGHT, HENRY C
76G 214874 00	ACTV	USE	IN	2.00 CFS	06/30/1973	NESENW	24	9N	10W	PW	SP	LITTLE BLACKFOOT RIVER	SCHILLO, SHARON M
76G 90971 00	<b>DISS</b>	<b>USE</b>	DM								SP	LITTLE BLACKFOOT RIVER	GOLDEN ANCHOR MINING & MILLING CO INC
76G 210722 00	<b>DISS</b>	<b>FILED</b>	MN								SP	LITTLE BLACKFOOT RIVER	GOLDEN ANCHOR MINING & MILLING CO INC

## DEPARTMENT OF NATURAL RESOURCES AND CONSERVATION

## PRELIMINARY

## CLARK FORK RIVER ABOVE BLACKFOOT RIVER (BASIN 76G)

## LIST OF CLAIMS BY SOURCE AND ENFORCEABLE PRIORITY DATE

TRIBUTARY VALUES: MP= Manmade Pit, NP=Natural Pit, SD=Secondary Diversion, SI=Subirrigation, SP=Spring, WS=Waste &amp; Seepage, UT=Unnamed Tributary

WATER RIGHT #	VERSION STATUS	HISTORICAL TYPE	USE	FLOW RATE	ENFORCEABLE PRIORITY DATE	POINT OF DIVERSION					TRIBUTARY	SOURCE NAME	OWNER NAME
						QTR	SEC	TWP	RGE	CNTY			
76G 116532 00	ACTV	USE	ST		01/01/1865	NESWNE	7	9N	6W	PW	UT	LITTLE BLACKFOOT RIVER	RV RANCH CO
76G 116533 00	ACTV	USE	ST		01/01/1865	SWSWSW	5	9N	6W	PW	UT	LITTLE BLACKFOOT RIVER	RV RANCH CO
76G 116547 00	ACTV	USE	ST		01/01/1865	SESESE	6	9N	6W	PW	UT	LITTLE BLACKFOOT RIVER	RV RANCH CO
76G 30128056	ACTV	USE	ST		11/30/1881	S2SE	23	10N	8W	PW	UT	LITTLE BLACKFOOT RIVER	BECK, JOHN M
						NWSE	23	10N	8W	PW			BECK, LOIS A
						NESW	23	10N	8W	PW			
76G 91616 00	ACTV	USE	ST		12/31/1882	N2NWNW	23	9N	9W	PW	UT	LITTLE BLACKFOOT RIVER	MONTANA, STATE OF DEPT OF FISH WILDLIFE & PARKS
76G 116569 00	ACTV	FILED	IR	2.27 CFS	08/08/1883	SWSWSE	18	9N	6W	PW	UT	LITTLE BLACKFOOT RIVER	RV RANCH CO
76G 90989 00	ACTV	USE	IR	297.50 GPM	12/31/1890	N2SW	17	9N	9W	PW	UT	LITTLE BLACKFOOT RIVER	LOWER PLACE LLC
76G 30131009	ACTV	USE	ST		12/31/1890	W2	29	10N	8W	PW	UT	LITTLE BLACKFOOT RIVER	CROSS CANYON RANCH
						W2	32	10N	8W	PW			SPOTTED DOG CANYON LAND INVESTMENTS LLC
76G 130048 00	ACTV	FILED	ST		05/12/1892	W2	6	9N	8W	PW	UT	LITTLE BLACKFOOT RIVER	KNIGHT, HENRY C
76G 130050 00	ACTV	FILED	ST		05/12/1892	NW	6	9N	8W	PW	UT	LITTLE BLACKFOOT RIVER	KNIGHT, HENRY C
						NENE	1	9N	9W	PW			
76G 30128339	ACTV	USE	ST		07/24/1896	N2NENW	12	9N	9W	PW	UT	LITTLE BLACKFOOT RIVER	BECK, TIM A
						NWSWSE	25	10N	9W	PW			BECK, TRACY R
76G 90439 00	ACTV	USE	IR	134.64 GPM	12/31/1896	SWSWSW	18	9N	9W	PW	UT	LITTLE BLACKFOOT RIVER	BECK, DONALD R

**DEPARTMENT OF NATURAL RESOURCES AND CONSERVATION**

**PRELIMINARY**

**CLARK FORK RIVER ABOVE BLACKFOOT RIVER (BASIN 76G)**

**LIST OF CLAIMS BY SOURCE AND ENFORCEABLE PRIORITY DATE**

TRIBUTARY VALUES: MP= Manmade Pit, NP=Natural Pit, SD=Secondary Diversion, SI=Subirrigation, SP=Spring, WS=Waste & Seepage, UT=Unnamed Tributary

WATER RIGHT #	VERSION STATUS	HISTORICAL TYPE	USE	FLOW RATE	ENFORCEABLE PRIORITY DATE	POINT OF DIVERSION					TRIBUTARY	SOURCE NAME	OWNER NAME
						QTR	SEC	TWP	RGE	CNTY			
76G 91440 00	ACTV	USE	ST		12/31/1900	NENWSE	28	10N	7W	PW	UT	LITTLE BLACKFOOT RIVER	GRAVELEY SIMMENTAL RANCH CO
76G 91441 00	ACTV	USE	ST		12/31/1900	N2	27	10N	7W	PW	UT	LITTLE BLACKFOOT RIVER	GRAVELEY SIMMENTAL RANCH CO
						SE	28	10N	7W	PW			
76G 91678 00	ACTV	FILED	ST		11/22/1902	NE	8	9N	9W	PW	UT	LITTLE BLACKFOOT RIVER	MEADE CREEK RANCH LLC
						W2	9	9N	9W	PW			
						N2SE	8	9N	9W	PW			
						SWSWNE	8	9N	9W	PW			
						S2NWSW	9	9N	9W	PW			
76G 91695 00	ACTV	FILED	ST		11/22/1902	NE	8	9N	9W	PW	UT	LITTLE BLACKFOOT RIVER	MEADE CREEK RANCH LLC
						W2	9	9N	9W	PW			
						N2SE	8	9N	9W	PW			
						SWSWNE	8	9N	9W	PW			
						S2NWSW	9	9N	9W	PW			
76G 51827 00	ACTV	USE	ST		06/01/1906	NENE	29	8N	7W	PW	UT	LITTLE BLACKFOOT RIVER	USA (DEPT OF AGRICULTURE FOREST SERVICE)
76G 51831 00	ACTV	USE	ST		06/01/1906	E2W2	13	8N	7W	PW	UT	LITTLE BLACKFOOT RIVER	USA (DEPT OF AGRICULTURE FOREST SERVICE)
						E2W2	24	8N	7W	PW			
76G 51852 00	ACTV	USE	ST		06/01/1906	NENWSE	13	9N	7W	PW	UT	LITTLE BLACKFOOT RIVER	USA (DEPT OF AGRICULTURE FOREST SERVICE)
76G 51853 00	ACTV	USE	ST		06/01/1906	NENENE	14	9N	7W	PW	UT	LITTLE BLACKFOOT RIVER	USA (DEPT OF AGRICULTURE FOREST SERVICE)
76G 51854 00	ACTV	USE	ST		06/01/1906	S2SE	12	9N	7W	PW	UT	LITTLE BLACKFOOT RIVER	USA (DEPT OF AGRICULTURE FOREST SERVICE)
76G 51861 00	ACTV	USE	ST		06/01/1906	NESW	30	9N	6W	PW	UT	LITTLE BLACKFOOT RIVER	USA (DEPT OF AGRICULTURE FOREST SERVICE)
						SWSE	30	9N	6W	PW			

## DEPARTMENT OF NATURAL RESOURCES AND CONSERVATION

## PRELIMINARY

## CLARK FORK RIVER ABOVE BLACKFOOT RIVER (BASIN 76G)

## LIST OF CLAIMS BY SOURCE AND ENFORCEABLE PRIORITY DATE

TRIBUTARY VALUES: MP= Manmade Pit, NP=Natural Pit, SD=Secondary Diversion, SI=Subirrigation, SP=Spring, WS=Waste & Seepage, UT=Unnamed Tributary

WATER RIGHT #	VERSION STATUS	HISTORICAL TYPE	USE	FLOW RATE	ENFORCEABLE PRIORITY DATE	POINT OF DIVERSION					TRIBUTARY	SOURCE NAME	OWNER NAME
						QTR	SEC	TWP	RGE	CNTY			
76G 51886 00	ACTV	USE	ST		06/01/1906	SESW	33	8N	7W	PW	UT	LITTLE BLACKFOOT RIVER	USA (DEPT OF AGRICULTURE FOREST SERVICE)
						SENESEW	33	8N	7W	PW			
							4	7N	7W	PW			
						N2N2	16	7N	7W	PW			
						E2	9	7N	7W	PW			
76G 90978 00	ACTV	FILED	ST		05/25/1907	SWNE	24	9N	10W	PW	UT	LITTLE BLACKFOOT RIVER	MILLER, CANDICE LEE MILLER, DAVID JOHN
76G 90981 00	ACTV	FILED	IR	336.60 GPM	05/25/1907	SWNE	24	9N	10W	PW	UT	LITTLE BLACKFOOT RIVER	MILLER, CANDICE LEE MILLER, DAVID JOHN
76G 49371 00	ACTV	FILED	IR	336.60 GPM	06/07/1911	NENWSE	30	9N	6W	PW	UT	LITTLE BLACKFOOT RIVER	HIGH PRAIRIE DIVIDE LLC
76G 91759 00	ACTV	USE	ST		05/01/1915	SESW	3	9N	7W	PW	UT	LITTLE BLACKFOOT RIVER	BECK, JOHN M BECK, LOIS A
						NESW	3	9N	7W	PW			
						E2SWNW	3	9N	7W	PW			
						NENWSW	3	9N	7W	PW			
76G 108025 00	ACTV	USE	ST		05/07/1918	NWSWNW	26	10N	7W	PW	UT	LITTLE BLACKFOOT RIVER	SENECAL, JOHN P
76G 90440 00	ACTV	FILED	IR	2.50 CFS	03/13/1920	NWSWNE	18	9N	9W	PW	UT	LITTLE BLACKFOOT RIVER	BECK, DONALD R LITTLE BLACKFOOT RANCH LLC
76G 34420 00	ACTV	USE	IR	68.00 GPM	12/10/1920	SWNESW	18	9N	6W	PW	UT	LITTLE BLACKFOOT RIVER	BEAVER, JEFFREY D
													BOYCE, LAURA L
													MORLEY, DANIEL L MONTANA LAND TRUST YOUNG, KALIEN LIVING TRUST
76G 34421 00	ACTV	USE	IR	41.00 GPM	12/10/1920	SWSESW	18	9N	6W	PW	UT	LITTLE BLACKFOOT RIVER	BETTY B LLC

WATER RIGHT #	VERSION STATUS	HISTORICAL TYPE	USE	FLOW RATE	ENFORCEABLE PRIORITY DATE	POINT OF DIVERSION					TRIBUTARY	SOURCE NAME	OWNER NAME
						QTR	SEC	SEC	TWP	RGE			
76G 130049 00	ACTV	USE	ST		03/01/1930	SESW	21	10N	8W	PW	UT	LITTLE BLACKFOOT RIVER	COREY, SHANNON L
76G 91126 00	ACTV	USE	ST		12/01/1930	NENW	28	10N	8W	PW	UT	LITTLE BLACKFOOT RIVER	KNIGHT, DONALD F
						NWSWNE	28	10N	8W	PW			KNIGHT, GERALD L
76G 91127 00	ACTV	USE	ST		12/01/1930	N2N2	28	10N	8W	PW	UT	LITTLE BLACKFOOT RIVER	KNIGHT, DONALD F KNIGHT, GERALD L
76G 130047 00	ACTV	USE	ST		01/01/1940	NWSENE	21	10N	8W	PW	UT	LITTLE BLACKFOOT RIVER	SENECAL, DANIEL H
76G 30130148	ACTV	USE	ST		07/01/1940	NENW	7	9N	8W	PW	UT	LITTLE BLACKFOOT RIVER	FIEHRER, DANIEL R FIEHRER, MARY ANN
76G 91756 00	ACTV	USE	ST		05/01/1945	N2SWSW	7	9N	6W	PW	UT	LITTLE BLACKFOOT RIVER	BECK, JOHN M
						SENWSW	7	9N	6W	PW			BECK, LOIS A
76G 91761 00	ACTV	USE	ST		05/01/1945	NWNWSW	3	9N	7W	PW	UT	LITTLE BLACKFOOT RIVER	BECK, JOHN M BECK, LOIS A
76G 90979 00	ACTV	USE	IR		12/31/1963	SESWNE	24	9N	10W	PW	UT	LITTLE BLACKFOOT RIVER	MILLER, CANDICE LEE MILLER, DAVID JOHN
76G 90982 00	ACTV	USE	IR	341.10 GPM	12/31/1963	SWNE	24	9N	10W	PW	UT	LITTLE BLACKFOOT RIVER	MILLER, CANDICE LEE
				MILLER, DAVID JOHN									
76G 91116 00	ACTV	USE	IR	306.00 GPM	06/01/1970	NWSWNE	28	10N	8W	PW	UT	LITTLE BLACKFOOT RIVER	KNIGHT, DONALD F
				KNIGHT, GERALD L									
76G 91128 00	ACTV	USE	IR	1.14 CFS	06/01/1970	N2NE	28	10N	8W	PW	UT	LITTLE BLACKFOOT RIVER	KNIGHT, DONALD F
				SESWNE		28	10N	8W	PW	KNIGHT, GERALD L			
76G 90377 00	DISS	FILED	MN								UT	LITTLE BLACKFOOT RIVER	GOLDEN ANCHOR MINING & MILLING CO INC
76G 90701 00	DISS	FILED	MN								UT	LITTLE BLACKFOOT RIVER	GOLDEN ANCHOR MINING & MILLING CO INC
76G 210721 00	DISS	FILED	DM								UT	LITTLE BLACKFOOT RIVER	GOLDEN ANCHOR MINING & MILLING CO INC
76G 210722 00	DISS	FILED	MN								UT	LITTLE BLACKFOOT RIVER	GOLDEN ANCHOR MINING & MILLING CO INC
76G 210723 00	DISS	FILED	DM								UT	LITTLE BLACKFOOT RIVER	GOLDEN ANCHOR MINING & MILLING CO INC



DEPARTMENT OF NATURAL RESOURCES AND CONSERVATION

PRELIMINARY

CLARK FORK RIVER ABOVE BLACKFOOT RIVER (BASIN 76G)

LIST OF CLAIMS BY SOURCE AND ENFORCEABLE PRIORITY DATE

TRIBUTARY VALUES: MP= Manmade Pit, NP=Natural Pit, SD=Secondary Diversion, SI=Subirrigation, SP=Spring, WS=Waste & Seepage, UT=Unnamed Tributary

WATER RIGHT #	VERSION STATUS	HISTORICAL TYPE	USE	FLOW RATE	ENFORCEABLE PRIORITY DATE	POINT OF DIVERSION					TRIBUTARY	SOURCE NAME	OWNER NAME
						QTR	SEC	SEC	TWP	RGE			
76G 108026 00	ACTV	USE	ST		12/16/1908	NENENW	13	9N	7W	PW	SP	LITTLE BLACKFOOT RIVER, SOUTH FORK	SENECAL, RONALD L SENECAL, WRISTINE L
76G 49435 00	ACTV	FILED	IR	1.06 CFS	01/01/1889	NWNWNW	23	2N	7W	SB		LITTLE BLACKTAIL CREEK	ADAMS, DANELLE ADAMS, KRISTOFFER COONEY-SIMONICH, MARTHA U O'BRIEN, BROOKE M O'BRIEN, HUGH J SALAZAR, LEAH SIMONICH, EDWARD L UELAND RANCHES INC
76G 49436 00	ACTV	FILED	IR	1.33 CFS	03/30/1889	NESENW	23	2N	7W	SB		LITTLE BLACKTAIL CREEK	ADAMS, DANELLE ADAMS, KRISTOFFER COONEY-SIMONICH, MARTHA U O'BRIEN, BROOKE M O'BRIEN, HUGH J SALAZAR, LEAH SIMONICH, EDWARD L UELAND RANCHES INC
76G 127525 00	ACTV	FILED	IR	350.06 GPM	03/30/1889	NWNENW	22	2N	7W	SB		LITTLE BLACKTAIL CREEK	ROCHFORD, CHERYL ROCHFORD, JACK
76G 126398 00	ACTV	USE	ST		09/09/1891	S2S2SW	15	2N	7W	SB		LITTLE BLACKTAIL CREEK	REDFERN, BERNADINE M REDFERN, PHILIP G
76G 49421 00	ACTV	FILED	ST		01/01/1899	NW	23	2N	7W	SB		LITTLE BLACKTAIL CREEK	FISHER, ASHLEY FISHER, JUSTIN

DEPARTMENT OF NATURAL RESOURCES AND CONSERVATION

PRELIMINARY

CLARK FORK RIVER ABOVE BLACKFOOT RIVER (BASIN 76G)

LIST OF CLAIMS BY SOURCE AND ENFORCEABLE PRIORITY DATE

TRIBUTARY VALUES: MP= Manmade Pit, NP=Natural Pit, SD=Secondary Diversion, SI=Subirrigation, SP=Spring, WS=Waste & Seepage, UT=Unnamed Tributary

WATER RIGHT #	VERSION STATUS	HISTORICAL TYPE	USE	FLOW RATE	ENFORCEABLE PRIORITY DATE	POINT OF DIVERSION					TRIBUTARY	SOURCE NAME	OWNER NAME
						QTR	SEC	TWP	RGE	CNTY			
76G 90700 00	ACTV	USE	IR	30.00 GPM	10/01/1917	SWSWNW	25	2N	7W	SB		LITTLE BLACKTAIL CREEK	MORK, LEVI D MORK, SHANNON K
76G 50739 00	ACTV	USE	DM	4.49 GPM	07/01/1908	NWSESE	14	2N	7W	SB	SP	LITTLE BLACKTAIL CREEK	USA (DEPT OF AGRICULTURE FOREST SERVICE)
76G 49423 00	ACTV	FILED	ST		04/18/1914	NENWSW	14	2N	7W	SB	SP	LITTLE BLACKTAIL CREEK	HOMESTAKE MEADOWS HOMEOWNERS ASSN PHASE II LLC
76G 90559 00	ACTV	FILED	DM	26.93 GPM	12/31/1945	SESENE	23	2N	7W	SB	SP	LITTLE BLACKTAIL CREEK	BECKER, ANN JOY BECKER, ARTHUR
76G 50740 00	ACTV	USE	DM	4.49 GPM	06/01/1968	SENWNW	25	2N	7W	SB	SP	LITTLE BLACKTAIL CREEK	USA (DEPT OF AGRICULTURE FOREST SERVICE)
76G 215090 00	ACTV	USE	IR	10.00 GPM	06/30/1973	SENE	23	2N	7W	SB	SP	LITTLE BLACKTAIL CREEK	BECKER, JAMES A
76G 49440 00	ACTV	FILED	IR	201.96 GPM	05/01/1887	SESESW	14	2N	7W	SB	UT	LITTLE BLACKTAIL CREEK	FISHER, ASHLEY FISHER, JUSTIN
76G 49441 00	ACTV	FILED	IR	1.00 CFS	04/18/1914	NENWSW	14	2N	7W	SB	UT	LITTLE BLACKTAIL CREEK	HOMESTAKE MEADOWS HOMEOWNERS ASSN PHASE II LLC
76G 90560 00	ACTV	USE	IR	76.30 GPM	12/31/1945	SWSWNW	24	2N	7W	SB	UT	LITTLE BLACKTAIL CREEK	BECKER, JAMES A BECKER, PATRICIA L BECKER, SHAWN M
76G 49526 00	ACTV	USE	DM	5.00 GPM	08/10/1948	NESENW	25	2N	7W	SB	UT	LITTLE BLACKTAIL CREEK	WOLSTEIN, ELAINE G WOLSTEIN, GREG K
76G 51863 00	ACTV	USE	ST		06/01/1906	NWNENE	34	9N	6W	PW	UT	LITTLE FLUME GULCH	USA (DEPT OF AGRICULTURE FOREST SERVICE)

DEPARTMENT OF NATURAL RESOURCES AND CONSERVATION

PRELIMINARY

CLARK FORK RIVER ABOVE BLACKFOOT RIVER (BASIN 76G)

LIST OF CLAIMS BY SOURCE AND ENFORCEABLE PRIORITY DATE

TRIBUTARY VALUES: MP= Manmade Pit, NP=Natural Pit, SD=Secondary Diversion, SI=Subirrigation, SP=Spring, WS=Waste & Seepage, UT=Unnamed Tributary

WATER RIGHT #	VERSION STATUS	HISTORICAL TYPE	USE	FLOW RATE	ENFORCEABLE PRIORITY DATE	POINT OF DIVERSION QTR SEC	SEC	TWP	RGE	CNTY	TRIBUTARY	SOURCE NAME	OWNER NAME
76G 91912 00	WDRN	USE	IR									LITTLE GOAT LAKE	5 ROCKIN' MS ANGUS RANCH INC ROBINSON, OLIVE L ROBINSON, WILLIAM L
76G 50724 00	ACTV	USE	ST	4.49 GPM	10/03/1905	SE	30	3N	9W	SB	SP	LITTLE GULCH	USA (DEPT OF AGRICULTURE FOREST SERVICE)
76G 30144428	ACTV	USE	ST		04/19/1918	NW	31	3N	9W	SB	UT	LITTLE GULCH	MONTANA, STATE OF DEPT OF FISH WILDLIFE & PARKS
76G 30128307	ACTV	USE	ST		09/10/1880	S2NW	20	6N	9W	DL		LITTLE MODESTY CREEK	FELTON ANGUS RANCH INC
						SESE	24	6N	10W	DL			
						N2NE	25	6N	10W	DL			
76G 30128309	ACTV	USE	ST		09/10/1880	S2NW	19	6N	9W	DL	SP	LITTLE MODESTY CREEK	FELTON ANGUS RANCH INC
						E2NE	24	6N	10W	DL			
76G 30128311	ACTV	USE	ST		09/10/1880	W2SE	20	6N	9W	DL	SP	LITTLE MODESTY CREEK	FELTON ANGUS RANCH INC
						SWNW	20	6N	9W	DL			
76G 121094 00	ACTV	DECREE	IR	1.88 CFS	07/17/1899	NWNWNE	25	6N	10W	DL		LITTLE MODESTY GULCH	FELTON ANGUS RANCH INC
						NENENW	25	6N	10W	DL			
						NWNENE	25	6N	10W	DL			
76G 92049 00	ACTV	DECREE	ST		11/04/1900	NESWNE	20	6N	9W	DL		LITTLE MODESTY GULCH	WEST SIDE DITCH CO
76G 92050 00	ACTV	DECREE	IR	5.00 CFS	11/04/1900	NESWNE	20	6N	9W	DL		LITTLE MODESTY GULCH	WEST SIDE DITCH CO
76G 108050 00	ACTV	DECREE	IR	1.88 CFS	07/01/1926	NENWNW	26	6N	10W	DL		LITTLE MODESTY GULCH	FELTON ANGUS RANCH INC
						SWSWSW	19	6N	9W	DL			MODESTY CREEK STOCK RANCH LLC
						SWSWSW	19	6N	9W	DL			
76G 108057 00	ACTV	DECREE	ST		07/01/1926	NENENW	26	6N	10W	DL		LITTLE MODESTY GULCH	FELTON ANGUS RANCH INC
						SWSWSW	19	6N	9W	DL			MODESTY CREEK STOCK RANCH LLC
						SWSWSW	19	6N	9W	DL			

DEPARTMENT OF NATURAL RESOURCES AND CONSERVATION

PRELIMINARY

CLARK FORK RIVER ABOVE BLACKFOOT RIVER (BASIN 76G)

LIST OF CLAIMS BY SOURCE AND ENFORCEABLE PRIORITY DATE

TRIBUTARY VALUES: MP= Manmade Pit, NP=Natural Pit, SD=Secondary Diversion, SI=Subirrigation, SP=Spring, WS=Waste & Seepage, UT=Unnamed Tributary

WATER RIGHT #	VERSION STATUS	HISTORICAL TYPE	USE	FLOW RATE	ENFORCEABLE PRIORITY DATE	POINT OF DIVERSION					TRIBUTARY	SOURCE NAME	OWNER NAME
						QTR	SEC	TWP	RGE	CNTY			
76G 30147314	ACTV	USE	ST		12/31/1949	S2	19	6N	9W	DL		LITTLE MODESTY GULCH	BECK, DAVID M
						NWNWSW	20	6N	9W	DL			
76G 121079 00	ACTV	FILED	IR	5.00 CFS	05/03/1963	SENENE	26	6N	10W	DL		LITTLE MODESTY GULCH	KELLEY, DANIEL J
						NENENW	26	6N	10W	DL			KELLEY, DEBORAH D
76G 121080 00	ACTV	DECREE	IR	1.87 CFS	07/01/1886	N2N2	26	6N	10W	DL	SP	LITTLE MODESTY GULCH	KELLEY, DANIEL J KELLEY, DEBORAH D
76G 121088 00	ACTV	DECREE	ST		07/01/1886	NENW	26	6N	10W	DL	SP	LITTLE MODESTY GULCH	KELLEY, DANIEL J KELLEY, DEBORAH D
76G 91615 00	ACTV	USE	ST		12/31/1882		12	10N	7W	PW		LOGAN GULCH	FOLCO DEVELOPMENT CORP
						NW	7	10N	6W	PW			
76G 37773 00	ACTV	FILED	IR	10.00 CFS	08/13/1892	SWNWNE	14	10N	7W	PW		LOGAN GULCH	LAIRD PLACEE LLC
76G 30119619	ACTV	USE	ST		10/01/1909	S2S2NE	15	10N	7W	PW		LOGAN GULCH	BIGNELL ANGUS RANCH INC
76G 37779 00	ACTV	FILED	IR	170.50 GPM	05/17/1897	SWNWNE	14	10N	7W	PW	SP	LOGAN GULCH	LAIRD PLACEE LLC
76G 37774 00	ACTV	FILED	IR	170.60 GPM	05/27/1897	SWNWNE	14	10N	7W	PW	SP	LOGAN GULCH	LAIRD PLACEE LLC
76G 51801 00	ACTV	USE	ST		06/01/1906	SWSWSW	6	10N	6W	PW	SP	LOGAN GULCH	USA (DEPT OF AGRICULTURE FOREST SERVICE)
76G 91686 00	ACTV	FILED	ST		07/01/1919	SENWSE	12	10N	7W	PW	SP	LOGAN GULCH	FOLCO DEVELOPMENT CORP
76G 50725 00	ACTV	USE	ST		10/03/1905	S2	32	3N	9W	SB		LONE TREE GULCH	USA (DEPT OF AGRICULTURE FOREST SERVICE)
76G 90642 00	ACTV	USE	ST		12/31/1942	NENE	28	3N	9W	SB		LONE TREE GULCH	BERTRAND, DEANA L BERTRAND, GLEN R
76G 50726 00	ACTV	USE	ST	0.01 CFS	10/03/1905	NENWSE	32	3N	9W	SB	SP	LONE TREE GULCH	USA (DEPT OF AGRICULTURE FOREST SERVICE)
76G 50602 00	ACTV	USE	ST	0.01 CFS	06/01/1874	NWNENE	25	9N	12W	GR		LONE TREE HILL SPRING	USA (DEPT OF AGRICULTURE FOREST SERVICE)

DEPARTMENT OF NATURAL RESOURCES AND CONSERVATION

PRELIMINARY

CLARK FORK RIVER ABOVE BLACKFOOT RIVER (BASIN 76G)

LIST OF CLAIMS BY SOURCE AND ENFORCEABLE PRIORITY DATE

TRIBUTARY VALUES: MP= Manmade Pit, NP=Natural Pit, SD=Secondary Diversion, SI=Subirrigation, SP=Spring, WS=Waste & Seepage, UT=Unnamed Tributary

WATER RIGHT #	VERSION STATUS	HISTORICAL TYPE	USE	FLOW RATE	ENFORCEABLE PRIORITY DATE	POINT OF DIVERSION					TRIBUTARY	SOURCE NAME	OWNER NAME
						QTR	SEC	TWP	RGE	CNTY			
76G 30144516	ACTV	USE	ST		02/06/1929	NESE	6	3N	10W	DL		LONG CANYON CREEK	MONTANA, STATE OF DEPT OF FISH WILDLIFE & PARKS
						E2SESE	6	3N	10W	DL			
						SWNE	6	3N	10W	DL			
						NENW	6	3N	10W	DL			
						SWNWNE	6	3N	10W	DL			
						SWSENE	6	3N	10W	DL			
						E2NENE	7	3N	10W	DL			
						W2NWNW	8	3N	10W	DL			
						N2SWNW	8	3N	10W	DL			
						SESWNW	8	3N	10W	DL			
S2SWSW	31	4N	10W	DL									
SWSESW	31	4N	10W	DL									
76G 32363 00	SEVR	DECREE	IR	2.50 CFS	03/31/1866						LOST CREEK	ARCO ENVIRONMENTAL REMEDIATION LLC	
76G 90451 00	ACTV	DECREE	IR	3.89 CFS	05/31/1866	SE	NENW	12	5N	10W	DL	LOST CREEK	MODESTY CREEK STOCK RANCH LLC
76G 32344 00	SEVR	DECREE	IR	1.65 CFS	04/30/1868						LOST CREEK	ARCO ENVIRONMENTAL REMEDIATION LLC	
76G 133646 00	ACTV	DECREE	IR	5.50 CFS	04/30/1869		NENENE	6	5N	9W	DL	LOST CREEK	BROKEN CIRCLE RANCH CO INC HOLLAND, DEBBIE L HOLLAND, STEVE
76G 108042 00	ACTV	DECREE	IR	10.50 CFS	10/31/1869	SWSWNW	12	5N	10W	DL	SD	LOST CREEK	DALLASERRA, PETER J FELTON ANGUS RANCH INC MODESTY CREEK STOCK RANCH LLC
						SWSWSE	30	6N	9W	DL			
						NWSESE	30	6N	9W	DL			
						NWSWSW	30	6N	9W	DL			
						SESWSW	30	6N	9W	DL			

## DEPARTMENT OF NATURAL RESOURCES AND CONSERVATION

## PRELIMINARY

## CLARK FORK RIVER ABOVE BLACKFOOT RIVER (BASIN 76G)

## LIST OF CLAIMS BY SOURCE AND ENFORCEABLE PRIORITY DATE

TRIBUTARY VALUES: MP= Manmade Pit, NP=Natural Pit, SD=Secondary Diversion, SI=Subirrigation, SP=Spring, WS=Waste &amp; Seepage, UT=Unnamed Tributary

WATER RIGHT #	VERSION STATUS	HISTORICAL TYPE	USE	FLOW RATE	ENFORCEABLE PRIORITY DATE	POINT OF DIVERSION					TRIBUTARY	SOURCE NAME	OWNER NAME
						QTR	SEC	TWP	RGE	CNTY			
76G 108056 00	ACTV	DECREE	ST		10/31/1869	SWSWNW	12	5N	10W	DL	SD	LOST CREEK	BUXBAUM, DOUGLAS A
						SWSWSE	30	6N	9W	DL			FELTON ANGUS RANCH INC
						NWSESE	30	6N	9W	DL			MODESTY CREEK STOCK RANCH LLC
						NWSWSW	30	6N	9W	DL			
						SESWSW	30	6N	9W	DL			
76G 126545 00	SEVR	DECREE	IR	2.59 CFS	12/31/1869						LOST CREEK	ARCO ENVIRONMENTAL REMEDIATION LLC	
76G 126616 00	ACTV	DECREE	IR	192.98 GPM	12/31/1869	NESESE	16	5N	10W	DL		LOST CREEK	BRAD ANDERSON FARM LP
						NWNESE	20	5N	10W	DL			LOGAN RANCH LLC
						NWNWNW	29	5N	10W	DL			
76G 30045526	ACTV	DECREE	IR	67.32 GPM	12/31/1869	NESESE	16	5N	10W	DL		LOST CREEK	BRAD ANDERSON FARM LP
						NWNESE	20	5N	10W	DL			
						NWNWNW	29	5N	10W	DL			
76G 32347 00	SEVR	DECREE	IR	2.90 CFS	06/30/1870						LOST CREEK	ARCO ENVIRONMENTAL REMEDIATION LLC	
76G 32364 00	SEVR	DECREE	IR	2.90 CFS	06/30/1870						LOST CREEK	ARCO ENVIRONMENTAL REMEDIATION LLC	
76G 91032 00	ACTV	DECREE	ST		06/30/1870	SENWSE	15	5N	11W	DL		LOST CREEK	JOHNSON, JEAN M
													JOHNSON, MARIE R
													JOHNSON, RICHARD H
													JOHNSON, STEVEN M
76G 91203 00	ACTV	DECREE	ST		04/30/1872	NENESE	11	5N	10W	DL		LOST CREEK	BUCK, DAVID A
						NWSESE	1	5N	10W	DL			HEGGELUND, THOMAS M
76G 91204 00	ACTV	DECREE	IR	2.50 CFS	04/30/1872	NENESE	11	5N	10W	DL		LOST CREEK	BUCK, DAVID A
						NWSESE	1	5N	10W	DL			HEGGELUND, THOMAS M
76G 32348 00	SEVR	DECREE	IR	3.93 CFS	06/30/1872						LOST CREEK	ARCO ENVIRONMENTAL REMEDIATION LLC	
76G 126549 00	SEVR	DECREE	IR	3.75 CFS	06/30/1872						LOST CREEK	ARCO ENVIRONMENTAL REMEDIATION LLC	

## DEPARTMENT OF NATURAL RESOURCES AND CONSERVATION

## PRELIMINARY

## CLARK FORK RIVER ABOVE BLACKFOOT RIVER (BASIN 76G)

## LIST OF CLAIMS BY SOURCE AND ENFORCEABLE PRIORITY DATE

TRIBUTARY VALUES: MP= Manmade Pit, NP=Natural Pit, SD=Secondary Diversion, SI=Subirrigation, SP=Spring, WS=Waste & Seepage, UT=Unnamed Tributary

WATER RIGHT #	VERSION STATUS	HISTORICAL TYPE	USE	FLOW RATE	ENFORCEABLE PRIORITY DATE	POINT OF DIVERSION					TRIBUTARY	SOURCE NAME	OWNER NAME
						QTR	SEC	TWP	RGE	CNTY			
76G 127604 00	ACTV	DECREE	IR	282.74 GPM	06/30/1872	NWNESE	20	5N	10W	DL	LOST CREEK	BRAD ANDERSON FARM LP	
						NESESE	16	5N	10W	DL			
						SWNWNW	29	5N	10W	DL			
76G 30045528	ACTV	DECREE	IR	94.25 GPM	06/30/1872	NWNESE	20	5N	10W	DL	LOST CREEK	BRAD ANDERSON FARM LP	
						NESESE	16	5N	10W	DL			
						NWNWNW	29	5N	10W	DL			
76G 30045568	ACTV	DECREE	IR	184.01 GPM	06/30/1872	NWNESE	20	5N	10W	DL	LOST CREEK	BRAD ANDERSON FARM LP	
						NESESE	16	5N	10W	DL			
						NWNWNW	29	5N	10W	DL			
76G 90772 00	ACTV	USE	ST		12/31/1872	SE	15	5N	11W	DL	LOST CREEK	HEFFERNAN, DEEDRA D	
						HEIKKINEN, JUANITA LIVING TRUST							
						HOLMLUND, BILLIE D							
						HOLMLUND, HENNING S							
						JONES, TRISTA E							
						MACKEY, KAREN L							
						NAYLOR, MILO D & DOROTHY H REVOCABLE TRUST							
						UNGARETTI, HEIDI							
						UNGARETTI, JOSEPH							
						WILLIAMS, ANNIE V							
WILLIAMS, JEREMY D													
76G 12930 00	ACTV	DECREE	IR	1.00 CFS	05/31/1873	SWNWNW	29	5N	10W	DL	LOST CREEK	LOGAN, SCOTT W	
76G 32351 00	SEVR	DECREE	IR	3.24 CFS	05/31/1873						LOST CREEK	ARCO ENVIRONMENTAL REMEDIATION LLC	
76G 126539 00	SEVR	DECREE	IR	3.68 CFS	04/30/1874						LOST CREEK	ARCO ENVIRONMENTAL REMEDIATION LLC	
76G 127607 00	ACTV	DECREE	IR	278.26 GPM	04/30/1874	NWNESE	20	5N	10W	DL	LOST CREEK	BRAD ANDERSON FARM LP	
						NESESE	16	5N	10W	DL			
						SWNWNW	29	5N	10W	DL			

## DEPARTMENT OF NATURAL RESOURCES AND CONSERVATION

## PRELIMINARY

## CLARK FORK RIVER ABOVE BLACKFOOT RIVER (BASIN 76G)

## LIST OF CLAIMS BY SOURCE AND ENFORCEABLE PRIORITY DATE

TRIBUTARY VALUES: MP= Manmade Pit, NP=Natural Pit, SD=Secondary Diversion, SI=Subirrigation, SP=Spring, WS=Waste & Seepage, UT=Unnamed Tributary

WATER RIGHT #	VERSION STATUS	HISTORICAL TYPE	USE	FLOW RATE	ENFORCEABLE PRIORITY DATE	POINT OF DIVERSION					TRIBUTARY	SOURCE NAME	OWNER NAME
						QTR	SEC	TWP	RGE	CNTY			
76G 30045527	ACTV	DECREE	IR	94.25 GPM	04/30/1874	NWNESE	20	5N	10W	DL		LOST CREEK	BRAD ANDERSON FARM LP
						NESESE	16	5N	10W	DL			
						NWNWNW	29	5N	10W	DL			
76G 30045567	ACTV	DECREE	IR	184.01 GPM	04/30/1874	NWNESE	20	5N	10W	DL		LOST CREEK	BRAD ANDERSON FARM LP
						NESESE	16	5N	10W	DL			
						NWNWNW	29	5N	10W	DL			
76G 32349 00	SEVR	DECREE	IR	4.40 CFS	12/31/1876						LOST CREEK	ARCO ENVIRONMENTAL REMEDICATION LLC	
76G 90782 00	ACTV	DECREE	ST		12/31/1876	NE	23	5N	11W	DL		LOST CREEK	COLBERT JR, DAVID W REVOCABLE TRUST
						N2SE	23	5N	11W	DL			COLBERT, THERESA A REVOCABLE TRUST
						N2NW	23	5N	11W	DL			GALLE, CHARLENE GALLE, TERRANCE V HEFFERNAN, DEEDRA D MACKEY, KAREN L MCDOWELL, HAROLD D SOLBERG, DUANE R SOLBERG, KAREN M THE LOST CREEK COMPANY INC
76G 90784 00	ACTV	DECREE	ST		12/31/1876	NE	23	5N	11W	DL		LOST CREEK	COLBERT JR, DAVID W REVOCABLE TRUST
						N2SE	23	5N	11W	DL			COLBERT, THERESA A REVOCABLE TRUST THE LOST CREEK COMPANY INC
76G 12931 00	ACTV	DECREE	ST		12/31/1877	SWNWNW	29	5N	10W	DL		LOST CREEK	LOGAN, SCOTT W
76G 32357 00	SEVR	DECREE	IR	1.89 CFS	12/31/1877							LOST CREEK	ARCO ENVIRONMENTAL REMEDICATION LLC
76G 90777 00	ACTV	DECREE	IR	2.27 CFS	12/31/1877	SWNESE	23	5N	11W	DL		LOST CREEK	VELIN, MAELYNN M VELIN, RYAN L



## DEPARTMENT OF NATURAL RESOURCES AND CONSERVATION

## PRELIMINARY

## CLARK FORK RIVER ABOVE BLACKFOOT RIVER (BASIN 76G)

## LIST OF CLAIMS BY SOURCE AND ENFORCEABLE PRIORITY DATE

TRIBUTARY VALUES: MP= Manmade Pit, NP=Natural Pit, SD=Secondary Diversion, SI=Subirrigation, SP=Spring, WS=Waste & Seepage, UT=Unnamed Tributary

WATER RIGHT #	VERSION STATUS	HISTORICAL TYPE	USE	FLOW RATE	ENFORCEABLE PRIORITY DATE	POINT OF DIVERSION					TRIBUTARY	SOURCE NAME	OWNER NAME
						QTR	SEC	TWP	RGE	CNTY			
76G 127608 00	SEVR	DECREE	IR	2.88 CFS	12/31/1877							LOST CREEK	ARCO ENVIRONMENTAL REMEDIATION LLC
76G 10779 00	ACTV	DECREE	IR	10.40 CFS	03/31/1878	NESESE	16	5N	10W	DL		LOST CREEK	JOHNSON, LINDA M
76G 32428 00	ACTV	DECREE	IR	1.00 CFS	03/31/1878	NWSESE	16	5N	10W	DL		LOST CREEK	MONTANA STATE BOARD OF LAND COMMISSIONERS
76G 126454 00	ACTV	DECREE	IR	9.47 CFS	03/31/1878	NESESE	16	5N	10W	DL		LOST CREEK	BRAD ANDERSON FARM LP
76G 90452 00	ACTV	DECREE	IR	20.83 CFS	04/01/1878	SENENW	12	5N	10W	DL		LOST CREEK	MODESTY CREEK STOCK RANCH LLC
76G 30901 00	ACTV	DECREE	IR	92.00 GPM	08/31/1878	NWNWSE	15	5N	11W	DL		LOST CREEK	GALLE, TERRANCE V
76G 36157 00	ACTV	DECREE	IR	24.50 GPM	08/31/1878	SENWSE	15	5N	11W	DL		LOST CREEK	JENSEN, MARGARET S JENSEN, RICHARD R
76G 44376 00	ACTV	DECREE	IR	85.00 GPM	08/31/1878	SENWSE	15	5N	11W	DL		LOST CREEK	GALLAGHER, JUDITH A GALLAGHER, ROBERT M
76G 90994 00	ACTV	DECREE	IR	24.50 GPM	08/31/1878	SENWSE	15	5N	11W	DL		LOST CREEK	FULLMER, CYNTHIA A FULLMER, TRENITY L
76G 91031 00	ACTV	DECREE	IR	98.17 GPM	08/31/1878	SENWSE	15	5N	11W	DL		LOST CREEK	JOHNSON, JEAN M JOHNSON, MARIE R JOHNSON, RICHARD H JOHNSON, STEVEN M
76G 91109 00	ACTV	DECREE	IR	61.40 GPM	08/31/1878	SESESE	15	5N	11W	DL		LOST CREEK	KILLOY, BARBARA A KILLOY, JAMES N
76G 91201 00	ACTV	DECREE	ST		08/31/1878	NENESE	11	5N	10W	DL		LOST CREEK	BUCK, DAVID A
76G 91202 00	ACTV	DECREE	IR	1.43 CFS	08/31/1878	NWSESE	1	5N	10W	DL		LOST CREEK	HEGGELUND, THOMAS M
						NENESE	11	5N	10W	DL		LOST CREEK	BUCK, DAVID A HEGGELUND, THOMAS M
76G 142974 00	ACTV	DECREE	ST		08/31/1878	N2NWSE	15	5N	11W	DL		LOST CREEK	HEIKKINEN, JUANITA LIVING TRUST
76G 142975 00	ACTV	DECREE	IR	61.40 GPM	08/31/1878	SENWSE	15	5N	11W	DL		LOST CREEK	HEIKKINEN, JUANITA LIVING TRUST

DEPARTMENT OF NATURAL RESOURCES AND CONSERVATION

PRELIMINARY

CLARK FORK RIVER ABOVE BLACKFOOT RIVER (BASIN 76G)

LIST OF CLAIMS BY SOURCE AND ENFORCEABLE PRIORITY DATE

TRIBUTARY VALUES: MP= Manmade Pit, NP=Natural Pit, SD=Secondary Diversion, SI=Subirrigation, SP=Spring, WS=Waste & Seepage, UT=Unnamed Tributary

WATER RIGHT #	VERSION STATUS	HISTORICAL TYPE	USE	FLOW RATE	ENFORCEABLE PRIORITY DATE	POINT OF DIVERSION					TRIBUTARY	SOURCE NAME	OWNER NAME
						QTR	SEC	TWP	RGE	CNTY			
76G 30131766	ACTV	USE	ST		12/31/1878	SWSESE	15	5N	11W	DL		LOST CREEK	GALLAGHER, JUDITH A GALLAGHER, ROBERT M
76G 126568 00	SEVR	DECREE	IR	1.75 CFS	03/31/1880							LOST CREEK	ARCO ENVIRONMENTAL REMEDATION LLC
76G 126618 00	ACTV	DECREE	IR	130.15 GPM	03/31/1880	NESESE	16	5N	10W	DL		LOST CREEK	BRAD ANDERSON FARM LP
						NWNESE	20	5N	10W	DL		LOGAN RANCH LLC	
						SWNWNW	29	5N	10W	DL			
76G 30045525	ACTV	DECREE	IR	44.88 GPM	03/31/1880	NESESE	16	5N	10W	DL		LOST CREEK	BRAD ANDERSON FARM LP
						NWNESE	20	5N	10W	DL			
						NWNWNW	29	5N	10W	DL			
76G 30045565	ACTV	DECREE	IR	85.27 GPM	03/31/1880	NESESE	16	5N	10W	DL		LOST CREEK	BRAD ANDERSON FARM LP
						NWNESE	20	5N	10W	DL			
						NWNWNW	29	5N	10W	DL			
76G 30129955	ACTV	USE	ST		12/15/1882	SESENE	1	5N	10W	DL		LOST CREEK	BRAD ANDERSON FARM LP
						S2NW	6	5N	9W	DL			
						W2SWNE	6	5N	9W	DL			
76G 46191 00	ACTV	DECREE	IR	1.50 CFS	12/01/1883	NWSWSE	9	5N	11W	DL		LOST CREEK	WAITE, DIANA H REVOCABLE LIVING TRUST
						NESWSE	9	5N	11W	DL			
76G 46188 00	ACTV	DECREE	ST		12/31/1883	S2SE	9	5N	11W	DL		LOST CREEK	WAITE, DIANA H REVOCABLE LIVING TRUST
						NENENE	16	5N	11W	DL			
						NWNWNW	15	5N	11W	DL			

DEPARTMENT OF NATURAL RESOURCES AND CONSERVATION

PRELIMINARY

CLARK FORK RIVER ABOVE BLACKFOOT RIVER (BASIN 76G)

LIST OF CLAIMS BY SOURCE AND ENFORCEABLE PRIORITY DATE

TRIBUTARY VALUES: MP= Manmade Pit, NP=Natural Pit, SD=Secondary Diversion, SI=Subirrigation, SP=Spring, WS=Waste & Seepage, UT=Unnamed Tributary

WATER RIGHT #	VERSION STATUS	HISTORICAL TYPE	USE	FLOW RATE	ENFORCEABLE PRIORITY DATE	POINT OF DIVERSION					TRIBUTARY	SOURCE NAME	OWNER NAME
						QTR	SEC	TWP	RGE	CNTY			
76G 90776 00	ACTV	DECREE	IR	2.31 CFS	12/31/1883	NWSE	25	5N	11W	DL		LOST CREEK	KLEMANN, KAYLIN
						NWSE	25	5N	11W	DL			KLEMANN, RUSS
													MCCURDY, CHARLIE
													MUTCHLER, CYRUS E
													MUTCHLER, TERRY L
													NELSON, DAVID A
													NELSON, LORA L
													PESANTI, RYAN
													PESANTI, STACIE
													QUICK, STEVE
76G 90783 00	ACTV	DECREE	ST		12/31/1883	S2NE	25	5N	11W	DL		LOST CREEK	KLEMANN, KAYLIN
													MCCURDY, CHARLIE
													MUTCHLER, CYRUS E
													MUTCHLER, TERRY L
													NELSON, DAVID A
													NELSON, LORA L
													PESANTI, RYAN
													PESANTI, STACIE
													QUICK, STEVE
76G 91199 00	SEVR	DECREE	ST		12/31/1883							LOST CREEK	ARCO ENVIRONMENTAL REMEDIATION LLC
76G 91205 00	ACTV	DECREE	ST		12/31/1883	NWSE	1	5N	10W	DL		LOST CREEK	BUCK, DAVID A
						NENE	11	5N	10W	DL			HEGGELUND, THOMAS M
76G 91220 00	ACTV	DECREE	IR	1.86 CFS	12/31/1883	NENE	11	5N	10W	DL		LOST CREEK	BUCK, DAVID A
						NWSE	1	5N	10W	DL			HEGGELUND, THOMAS M
76G 126565 00	ACTV	DECREE	IR	1.20 CFS	12/31/1883	NWSE	16	5N	10W	DL		LOST CREEK	UELAND RANCHES INC

DEPARTMENT OF NATURAL RESOURCES AND CONSERVATION

PRELIMINARY

CLARK FORK RIVER ABOVE BLACKFOOT RIVER (BASIN 76G)

LIST OF CLAIMS BY SOURCE AND ENFORCEABLE PRIORITY DATE

TRIBUTARY VALUES: MP= Manmade Pit, NP=Natural Pit, SD=Secondary Diversion, SI=Subirrigation, SP=Spring, WS=Waste & Seepage, UT=Unnamed Tributary

WATER RIGHT #	VERSION STATUS	HISTORICAL TYPE	USE	FLOW RATE	ENFORCEABLE PRIORITY DATE	POINT OF DIVERSION					TRIBUTARY	SOURCE NAME	OWNER NAME
						QTR	SEC	TWP	RGE	CNTY			
76G 126617 00	ACTV	DECREE	IR	0.20 CFS	12/31/1883	NWNESE	20	5N	10W	DL		LOST CREEK	BRAD ANDERSON FARM LP
						NWNWNW	29	5N	10W	DL			LOGAN RANCH LLC
						NESESE	16	5N	10W	DL			
76G 30030357	ACTV	DECREE	IR	85.27 GPM	12/31/1883	NWSENE	25	5N	11W	DL		LOST CREEK	DERZAY, JOHN
						NWSENE	25	5N	11W	DL			
76G 30030359	ACTV	DECREE	ST		12/31/1883	NESENE	25	5N	11W	DL		LOST CREEK	DERZAY, JOHN
76G 30045523	ACTV	DECREE	IR	31.42 GPM	12/31/1883	NESESE	16	5N	10W	DL		LOST CREEK	BRAD ANDERSON FARM LP
						NWNESE	20	5N	10W	DL			
						NWNWNW	29	5N	10W	DL			
76G 30045563	ACTV	DECREE	IR	58.34 GPM	12/31/1883	NESESE	16	5N	10W	DL		LOST CREEK	BRAD ANDERSON FARM LP
						NWNESE	20	5N	10W	DL			
						NWNWNW	29	5N	10W	DL			
76G 30144288	ACTV	USE	ST		12/31/1883	SENWSW	5	5N	11W	DL		LOST CREEK	MONTANA, STATE OF DEPT OF FISH WILDLIFE & PARKS
						SWNWSW	5	5N	11W	DL			
						NWSESW	5	5N	11W	DL			
						SESESW	5	5N	11W	DL			
						SWSESW	5	5N	11W	DL			
						NESWSW	5	5N	11W	DL			
						SESWSE	5	5N	11W	DL			
						SWSWSE	5	5N	11W	DL			
						NWNENE	8	5N	11W	DL			
						SENE	8	5N	11W	DL			
						SWNE	8	5N	11W	DL			
						NENWNE	8	5N	11W	DL			
						NESENE	8	5N	11W	DL			
						SWNW	9	5N	11W	DL			
NWNWSE	9	5N	11W	DL									
SWNWSE	9	5N	11W	DL									

## DEPARTMENT OF NATURAL RESOURCES AND CONSERVATION

## PRELIMINARY

## CLARK FORK RIVER ABOVE BLACKFOOT RIVER (BASIN 76G)

## LIST OF CLAIMS BY SOURCE AND ENFORCEABLE PRIORITY DATE

TRIBUTARY VALUES: MP= Manmade Pit, NP=Natural Pit, SD=Secondary Diversion, SI=Subirrigation, SP=Spring, WS=Waste & Seepage, UT=Unnamed Tributary

WATER RIGHT #	VERSION STATUS	HISTORICAL TYPE	USE	FLOW RATE	ENFORCEABLE PRIORITY DATE	POINT OF DIVERSION					TRIBUTARY	SOURCE NAME	OWNER NAME
						QTR	SEC	TWP	RGE	CNTY			
76G 90779 00	ACTV	DECREE	IR	2.73 CFS	12/31/1885	SWNESE	23	5N	11W	DL		LOST CREEK	VELIN, MAELYNN M VELIN, RYAN L
76G 32365 00	SEVR	DECREE	IR	3.75 CFS	12/31/1887							LOST CREEK	ARCO ENVIRONMENTAL REMEDICATION LLC
76G 127609 00	SEVR	DECREE	IR	7.51 CFS	12/31/1887							LOST CREEK	ARCO ENVIRONMENTAL REMEDICATION LLC
76G 30146224	ACTV	USE	ST		12/31/1887	N2NW	29	5N	10W	DL		LOST CREEK	UELAND RANCHES INC
						SE	20	5N	10W	DL			
						SESW	20	5N	10W	DL			
						SESENE	20	5N	10W	DL			
76G 90780 00	ACTV	DECREE	IR	2.00 CFS	06/30/1888	SESESE	15	5N	11W	DL		LOST CREEK	COLBERT JR, DAVID W REVOCABLE TRUST COLBERT, THERESA A REVOCABLE TRUST JOHNSON, MICHAEL K JOHNSON, PAIGE C TUNGSTEN HOLDINGS INC VELIN, MAELYNN M VELIN, RYAN L
						SWNENW	23	5N	11W	DL			
76G 126547 00	SEVR	DECREE	IR	1.69 CFS	06/30/1888							LOST CREEK	ARCO ENVIRONMENTAL REMEDICATION LLC
76G 127606 00	ACTV	DECREE	IR	125.66 GPM	06/30/1888	NWNESE	20	5N	10W	DL		LOST CREEK	BRAD ANDERSON FARM LP LOGAN RANCH LLC
						NESESE	16	5N	10W	DL			
						SWNWNW	29	5N	10W	DL			
76G 30045524	ACTV	DECREE	IR	44.88 GPM	06/30/1888	NWNESE	20	5N	10W	DL		LOST CREEK	BRAD ANDERSON FARM LP
						NESESE	16	5N	10W	DL			
						NWNWNW	29	5N	10W	DL			
76G 30045564	ACTV	DECREE	IR	80.78 GPM	06/30/1888	NWNESE	20	5N	10W	DL		LOST CREEK	BRAD ANDERSON FARM LP
						NESESE	16	5N	10W	DL			
						NWNWNW	29	5N	10W	DL			

**DEPARTMENT OF NATURAL RESOURCES AND CONSERVATION**

**PRELIMINARY**

**CLARK FORK RIVER ABOVE BLACKFOOT RIVER (BASIN 76G)**

**LIST OF CLAIMS BY SOURCE AND ENFORCEABLE PRIORITY DATE**

TRIBUTARY VALUES: MP= Manmade Pit, NP=Natural Pit, SD=Secondary Diversion, SI=Subirrigation, SP=Spring, WS=Waste & Seepage, UT=Unnamed Tributary

WATER RIGHT #	VERSION STATUS	HISTORICAL TYPE	USE	FLOW RATE	ENFORCEABLE PRIORITY DATE	POINT OF DIVERSION					TRIBUTARY	SOURCE NAME	OWNER NAME
						QTR	SEC	TWP	RGE	CNTY			
76G 127602 00	SEVR	DECREE	IR	3.81 CFS	04/30/1890							LOST CREEK	ARCO ENVIRONMENTAL REMEDIATION LLC
76G 127605 00	ACTV	DECREE	IR	287.23 GPM	04/30/1890	NWNESE	20	5N	10W	DL		LOST CREEK	BRAD ANDERSON FARM LP
						NESESE	16	5N	10W	DL	LOGAN RANCH LLC		
						SWNWNW	29	5N	10W	DL			
76G 30045529	ACTV	DECREE	IR	98.74 GPM	04/30/1890	NWNESE	20	5N	10W	DL		LOST CREEK	BRAD ANDERSON FARM LP
						NESESE	16	5N	10W	DL			
						NWNWNW	29	5N	10W	DL			
76G 30045569	ACTV	DECREE	IR	188.50 GPM	04/30/1890	NWNESE	20	5N	10W	DL		LOST CREEK	BRAD ANDERSON FARM LP
						NESESE	16	5N	10W	DL			
						NWNWNW	29	5N	10W	DL			
76G 124813 00	ACTV	USE	ST		01/13/1892	S2NENE	30	5N	10W	DL		LOST CREEK	GALLE, CHAD C
						S2NE	30	5N	10W	DL	GALLE, CLIFFORD N		
						SENW	30	5N	10W	DL			
76G 90785 00	ACTV	DECREE	IR	1.31 CFS	06/30/1892	SWNENW	23	5N	11W	DL		LOST CREEK	COLBERT JR, DAVID W REVOCABLE TRUST
						SESESE	15	5N	11W	DL	COLBERT, THERESA A REVOCABLE TRUST		
76G 124819 00	ACTV	DECREE	IR	2.36 CFS	12/31/1894	SESWNW	30	5N	10W	DL		LOST CREEK	JOHNSON, MICHAEL K
						SWSWNE	30	5N	10W	DL	JOHNSON, PAIGE C		
						SWSWNE	30	5N	10W	DL	TUNGSTEN HOLDINGS INC		
						SWSWNE	30	5N	10W	DL	VELIN, MAELYNN M		
						SWSWNE	30	5N	10W	DL	VELIN, RYAN L		
76G 90467 00	ACTV	DECREE	IR	3.85 CFS	12/31/1900	SENEENW	12	5N	10W	DL		LOST CREEK	MODESTY CREEK STOCK RANCH LLC

## DEPARTMENT OF NATURAL RESOURCES AND CONSERVATION

## PRELIMINARY

## CLARK FORK RIVER ABOVE BLACKFOOT RIVER (BASIN 76G)

## LIST OF CLAIMS BY SOURCE AND ENFORCEABLE PRIORITY DATE

TRIBUTARY VALUES: MP= Manmade Pit, NP=Natural Pit, SD=Secondary Diversion, SI=Subirrigation, SP=Spring, WS=Waste & Seepage, UT=Unnamed Tributary

WATER RIGHT #	VERSION STATUS	HISTORICAL TYPE	USE	FLOW RATE	ENFORCEABLE PRIORITY DATE	POINT OF DIVERSION					TRIBUTARY	SOURCE NAME	OWNER NAME
						QTR	SEC	TWP	RGE	CNTY			
76G 90986 00	ACTV	DECREE	IR	3.85 CFS	12/31/1900	NWSENW	6	5N	9W	DL		LOST CREEK	HIRSCH, PAMELA B HIRSCH, RICK A
76G 92054 00	ACTV	DECREE	ST		12/31/1900	NESWNE	20	6N	9W	DL		LOST CREEK	WEST SIDE DITCH CO
76G 92055 00	ACTV	DECREE	IR	22.63 CFS	12/31/1900	NESWNE	20	6N	9W	DL		LOST CREEK	WEST SIDE DITCH CO
76G 116496 00	ACTV	DECREE	IR	3.85 CFS	12/31/1900	SWNENE	6	5N	9W	DL		LOST CREEK	LAMPERT RANCH LP
76G 91292 00	ACTV	USE	DM	25.00 GPM	05/16/1945	NWSENW	15	5N	11W	DL		LOST CREEK	LAURANDEAU, JOSHUA K
76G 97998 00	ACTV	USE	IR	40.00 GPM	05/16/1945	NWSENW	15	5N	11W	DL		LOST CREEK	LAURANDEAU, JOSHUA K
76G 90995 00	ACTV	USE	DM	10.00 GPM	03/15/1958	SESESE	15	5N	11W	DL		LOST CREEK	HOLMLUND, BILLIE D HOLMLUND, HENNING S
76G 90753 00	ACTV	USE	DM	25.00 GPM	08/01/1959	SWNENW	23	5N	11W	DL		LOST CREEK	FRAILEY, EDITH
76G 32345 00	<b>WDRN</b>	<b>DECREE</b>	IR									LOST CREEK	UELAND RANCHES INC
76G 32352 00	<b>WDRN</b>	<b>DECREE</b>	IR									LOST CREEK	GALLE, CHAD C GALLE, CLIFFORD N
76G 40506 00	<b>DISS</b>	<b>DECREE</b>	IR									LOST CREEK	CLARK FORK COALITION
76G 90545 00	<b>DISS</b>	<b>USE</b>	IR									LOST CREEK	BECK, DAVID M BECK, DONALD W
76G 90778 00	<b>WDRN</b>	<b>DECREE</b>	IR									LOST CREEK	GALLE, HUGO F GALLE, VAL A
76G 90781 00	<b>WDRN</b>	<b>DECREE</b>	ST									LOST CREEK	MILLER, PAULA K
76G 91159 00	<b>WDRN</b>	<b>DECREE</b>	IR									LOST CREEK	DIPPOLD, MARTIN J DIPPOLD, MARTIN W
76G 91200 00	<b>WDRN</b>	<b>DECREE</b>	IR									LOST CREEK	UELAND RANCHES INC
76G 124820 00	<b>WDRN</b>	<b>DECREE</b>	IR									LOST CREEK	GALLE, CHAD C GALLE, CLIFFORD N
76G 124821 00	<b>WDRN</b>	<b>DECREE</b>	IR									LOST CREEK	GALLE, CHAD C GALLE, CLIFFORD N

DEPARTMENT OF NATURAL RESOURCES AND CONSERVATION

PRELIMINARY

CLARK FORK RIVER ABOVE BLACKFOOT RIVER (BASIN 76G)

LIST OF CLAIMS BY SOURCE AND ENFORCEABLE PRIORITY DATE

TRIBUTARY VALUES: MP= Manmade Pit, NP=Natural Pit, SD=Secondary Diversion, SI=Subirrigation, SP=Spring, WS=Waste & Seepage, UT=Unnamed Tributary

WATER RIGHT #	VERSION STATUS	HISTORICAL TYPE	USE	FLOW RATE	ENFORCEABLE PRIORITY DATE	POINT OF DIVERSION					TRIBUTARY	SOURCE NAME	OWNER NAME
						QTR	SEC	TWP	RGE	CNTY			
76G 126528 00	WDRN	FILED	IR								LOST CREEK	UELAND RANCHES INC	
76G 126529 00	WDRN	FILED	IR								LOST CREEK	UELAND RANCHES INC	
76G 126530 00	WDRN	FILED	IR								LOST CREEK	UELAND RANCHES INC	
76G 126531 00	WDRN	FILED	IR								LOST CREEK	UELAND RANCHES INC	
76G 126532 00	WDRN	FILED	IR								LOST CREEK	UELAND RANCHES INC	
76G 126533 00	WDRN	FILED	IR								LOST CREEK	UELAND RANCHES INC	
76G 126534 00	WDRN	FILED	IR								LOST CREEK	ARCO ENVIRONMENTAL REMEDICATION LLC UELAND RANCHES INC	
76G 126535 00	WDRN	FILED	IR								LOST CREEK	ARCO ENVIRONMENTAL REMEDICATION LLC	
76G 126540 00	WDRN	DECREE	IR								LOST CREEK	UELAND RANCHES INC	
76G 126543 00	WDRN	DECREE	IR								LOST CREEK	UELAND RANCHES INC	
76G 126607 00	WDRN	DECREE	IR								LOST CREEK	BRAD ANDERSON FARM LP	
76G 126608 00	WDRN	DECREE	IR								LOST CREEK	BRAD ANDERSON FARM LP	
76G 126662 00	DISS	FILED	IR								LOST CREEK	EIGHORN, JESS	
76G 126663 00	DISS	FILED	IR								LOST CREEK	EIGHORN, JESS	
76G 126664 00	DISS	FILED	IR								LOST CREEK	EIGHORN, JESS	
76G 126665 00	DISS	FILED	IR								LOST CREEK	EIGHORN, JESS	
76G 126666 00	DISS	FILED	IR								LOST CREEK	EIGHORN, JESS	
76G 126667 00	WDRN	FILED	IR								LOST CREEK	BRAD ANDERSON FARM LP	
76G 126668 00	WDRN	FILED	IR								LOST CREEK	BRAD ANDERSON FARM LP	
76G 126669 00	WDRN	FILED	IR								LOST CREEK	BRAD ANDERSON FARM LP	
76G 215450 00	WDRN	USE	IR								LOST CREEK	MONTANA STATE BOARD OF LAND COMMISSIONERS	
76G 30147326	ACTV		ST			NE	6	5N	9W	DL	LOST CREEK	KELLEY, DANIEL J KELLEY, DEBORAH D	
76G 90775 00	ACTV	FILED	ST		07/15/1885	NWSESE	23	5N	11W	DL	SP	LOST CREEK	DONAHUE, MICHAEL T



DEPARTMENT OF NATURAL RESOURCES AND CONSERVATION

PRELIMINARY

CLARK FORK RIVER ABOVE BLACKFOOT RIVER (BASIN 76G)

LIST OF CLAIMS BY SOURCE AND ENFORCEABLE PRIORITY DATE

TRIBUTARY VALUES: MP= Manmade Pit, NP=Natural Pit, SD=Secondary Diversion, SI=Subirrigation, SP=Spring, WS=Waste & Seepage, UT=Unnamed Tributary

WATER RIGHT #	VERSION STATUS	HISTORICAL TYPE	USE	FLOW RATE	ENFORCEABLE PRIORITY DATE	POINT OF DIVERSION					TRIBUTARY	SOURCE NAME	OWNER NAME
						QTR	SEC	TWP	RGE	CNTY			
76G 90769 00	ACTV	FILED	IR	2.15 CFS	07/15/1885	NESWSE	23	5N	11W	DL	SP	LOST CREEK	JOHNSON, MICHAEL K JOHNSON, PAIGE C KITCHEL, JOSEPH J REEL, ASHLEY REEL, LUKE ROE, JANEL ROE, ROBBY J SPAETH, JOHN R TUNGSTEN HOLDINGS INC VELIN, MAELYNN M VELIN, RYAN L
76G 90773 00	ACTV	FILED	IR	336.60 GPM	11/02/1914	SWSW	14	5N	11W	DL	SP	LOST CREEK	COLBERT JR, DAVID W REVOCABLE TRUST COLBERT, THERESA A REVOCABLE TRUST
76G 90774 00	ACTV	FILED	ST		11/02/1914	SWSW	14	5N	11W	DL	SP	LOST CREEK	HEFFERNAN, DEEDRA D KILLOY, BARBARA A KILLOY, JAMES N MACKEY, KAREN L
76G 91224 00	ACTV	FILED	IR	323.14 GPM	11/20/1917	SWSW	14	5N	11W	DL	SP	LOST CREEK	HEFFERNAN, DEEDRA D MACKEY, KAREN L

DEPARTMENT OF NATURAL RESOURCES AND CONSERVATION

PRELIMINARY

CLARK FORK RIVER ABOVE BLACKFOOT RIVER (BASIN 76G)

LIST OF CLAIMS BY SOURCE AND ENFORCEABLE PRIORITY DATE

TRIBUTARY VALUES: MP= Manmade Pit, NP=Natural Pit, SD=Secondary Diversion, SI=Subirrigation, SP=Spring, WS=Waste & Seepage, UT=Unnamed Tributary

WATER RIGHT #	VERSION STATUS	HISTORICAL TYPE	USE	FLOW RATE	ENFORCEABLE PRIORITY DATE	POINT OF DIVERSION					TRIBUTARY	SOURCE NAME	OWNER NAME
						QTR	SEC	TWP	RGE	CNTY			
76G 167141 00	ACTV	FILED	IR	2.15 CFS	06/27/1961	NESWSE	23	5N	11W	DL	SP	LOST CREEK	JOHNSON, MICHAEL K JOHNSON, PAIGE C KITCHEL, JOSEPH J REEL, ASHLEY REEL, LUKE ROE, JANEL ROE, ROBBY J SPAETH, JOHN R TUNGSTEN HOLDINGS INC VELIN, MAELYNN M VELIN, RYAN L
76G 167142 00	ACTV	FILED	ST		06/27/1961	NWSESE	23	5N	11W	DL	SP	LOST CREEK	DONAHUE, MICHAEL T
76G 46186 00	ACTV	FILED	ST		12/31/1963	E2SWNW	15	5N	11W	DL	SP	LOST CREEK	WAITE, DIANA H REVOCABLE LIVING TRUST
						S2SENW	15	5N	11W	DL			
76G 46187 00	ACTV	FILED	ST		12/31/1963	SENWNW	15	5N	11W	DL	SP	LOST CREEK	WAITE, DIANA H REVOCABLE LIVING TRUST
76G 46189 00	ACTV	FILED	IR		12/31/1963	S2NW	15	5N	11W	DL	SP	LOST CREEK	WAITE, DIANA H REVOCABLE LIVING TRUST
76G 46190 00	ACTV	FILED	IR		12/31/1963	E2W2NW	15	5N	11W	DL	SI	LOST CREEK	WAITE, DIANA H REVOCABLE LIVING TRUST
76G 50656 00	ACTV	USE	ST		06/01/1874	E2E2NW	14	5N	11W	DL	UT	LOST CREEK	USA (DEPT OF AGRICULTURE FOREST SERVICE)
						SW	14	5N	11W	DL			
76G 91207 00	SEVR	FILED	ST		06/30/1881						UT	LOST CREEK	ARCO ENVIRONMENTAL REMEDIATION LLC
76G 91208 00	ACTV	USE	ST		06/30/1881	SWSESW	1	5N	10W	DL	UT	LOST CREEK	BRAD ANDERSON FARM LP BUCK, DAVID A HEGGELUND, THOMAS M
76G 133525 00	ACTV	FILED	IR		04/12/1911	NESESE	5	5N	10W	DL	UT	LOST CREEK	BILLQUIST, JESSIE S
						NWSESE	5	5N	10W	DL			

DEPARTMENT OF NATURAL RESOURCES AND CONSERVATION

PRELIMINARY

CLARK FORK RIVER ABOVE BLACKFOOT RIVER (BASIN 76G)

LIST OF CLAIMS BY SOURCE AND ENFORCEABLE PRIORITY DATE

TRIBUTARY VALUES: MP= Manmade Pit, NP=Natural Pit, SD=Secondary Diversion, SI=Subirrigation, SP=Spring, WS=Waste & Seepage, UT=Unnamed Tributary

WATER RIGHT #	VERSION STATUS	HISTORICAL TYPE	USE	FLOW RATE	ENFORCEABLE PRIORITY DATE	POINT OF DIVERSION					TRIBUTARY	SOURCE NAME	OWNER NAME
						QTR	SEC	TWP	RGE	CNTY			
76G 108043 00	ACTV	FILED	IR	5.00 CFS	08/31/1961	SWSESW	1	5N	10W	DL	SD	LOST CREEK	BUXBAUM, DOUGLAS A
						SWSWSE	30	6N	9W	DL			FELTON ANGUS RANCH INC
						NWSESE	30	6N	9W	DL			MODESTY CREEK STOCK RANCH LLC
						NWSWSW	30	6N	9W	DL			
						SESWSW	30	6N	9W	DL			
76G 46187 00	ACTV	FILED	ST		12/31/1963	NESWNW	15	5N	11W	DL	UT	LOST CREEK	WAITE, DIANA H REVOCABLE LIVING TRUST
76G 91210 00	<b>WDRN</b>	<b>USE</b>	IR								UT	LOST CREEK	BRAD ANDERSON FARM LP
76G 91211 00	<b>WDRN</b>	<b>FILED</b>	IR								UT	LOST CREEK	BRAD ANDERSON FARM LP
76G 90481 00	ACTV	USE	IR	224.40 GPM	12/31/1919	SESWNE	31	6N	9W	DL	WS	LOST CREEK	MODESTY CREEK STOCK RANCH LLC
76G 108044 00	ACTV	FILED	IR	5.00 CFS	05/01/1923	W2NW	12	5N	10W	DL	WS	LOST CREEK	FELTON ANGUS RANCH INC
						S2NE	11	5N	10W	DL			MODESTY CREEK STOCK RANCH LLC
						S2NE	11	5N	10W	DL			
76G 5852 00	ACTV	FILED	IR	3.75 CFS	05/11/1961	E2SWNW	23	5N	10W	DL	WS	LOST CREEK	JOHNSON, NORMAN R
76G 30147326	ACTV		ST			SWSE	6	5N	9W	DL	WS	LOST CREEK	KELLEY, DANIEL J KELLEY, DEBORAH D
76G 6730 00	ACTV	DECREE	IR	1.50 CFS	12/31/1954	SEWNNE	27	8N	9W	PW		LOWER FRED BURR CREEK	SANCTUARY CATTLE RANCH LLC
						SWNENE	27	8N	9W	PW			
76G 123323 00	ACTV	USE	ST		07/13/1916	S2N2NW	10	2N	7W	SB		LUCKY STRIKE GULCH	BUFFALO ESTATES LLC
76G 90967 00	ACTV	USE	ST		12/31/1930	NE	9	2N	7W	SB		LUCKY STRIKE GULCH	HARRINGTON CO
76G 8373 00	ACTV	FILED	IR	112.20 GPM	05/11/1937	NWSENW	10	2N	7W	SB		LUCKY STRIKE GULCH	B & E DEVELOPMENT LLC
						NESENW	10	2N	7W	SB			
76G 12953 00	ACTV	FILED	IR	112.20 GPM	05/11/1937	NESENW	10	2N	7W	SB		LUCKY STRIKE GULCH	EICKMEYER, EDWARD D EICKMEYER, MARLYN

DEPARTMENT OF NATURAL RESOURCES AND CONSERVATION

PRELIMINARY

CLARK FORK RIVER ABOVE BLACKFOOT RIVER (BASIN 76G)

LIST OF CLAIMS BY SOURCE AND ENFORCEABLE PRIORITY DATE

TRIBUTARY VALUES: MP= Manmade Pit, NP=Natural Pit, SD=Secondary Diversion, SI=Subirrigation, SP=Spring, WS=Waste & Seepage, UT=Unnamed Tributary

WATER RIGHT #	VERSION STATUS	HISTORICAL TYPE	USE	FLOW RATE	ENFORCEABLE PRIORITY DATE	POINT OF DIVERSION					TRIBUTARY	SOURCE NAME	OWNER NAME
						QTR	SEC	TWP	RGE	CNTY			
76G 107955 00	ACTV	FILED	ST		05/31/1909	W2SWSE	19	11N	12W	GR		LYON GULCH	LYON RANCH LLC
						W2	18	11N	12W	GR			
						W2	19	11N	12W	GR			
						E2SW	30	11N	12W	GR			
						W2NWNW	30	11N	12W	GR			
76G 107958 00	ACTV	FILED	DM	10.00 GPM	05/31/1909	NWNWSE	30	11N	12W	GR		LYON GULCH	DAVIS, ROXIE
76G 47470 00	ACTV	USE	ST		03/23/1943	NWNE	30	11N	12W	GR		LYON GULCH	SPACKMAN, JOAN H
76G 107956 00	ACTV	USE	ST		05/31/1909	SWNWSE	30	11N	12W	GR	SP	LYON GULCH	LYON RANCH LLC
76G 30133903	ACTV	USE	ST	5.00 GPM	04/27/1915	NENWNW	17	11N	12W	GR	SP	LYON GULCH	LYON RANCH LLC
76G 30133904	ACTV	USE	ST	5.00 GPM	03/09/1916	NWNWSW	18	11N	12W	GR	SP	LYON GULCH	LYON RANCH LLC
76G 30133901	ACTV	USE	ST	5.00 GPM	03/14/1916	NWNESW	17	11N	12W	GR	SP	LYON GULCH	LYON RANCH LLC
76G 30133906	ACTV	USE	ST		03/14/1916	W2SW	17	11N	12W	GR	SP	LYON GULCH	LYON RANCH LLC
76G 116530 00	ACTV	USE	ST		01/01/1865	E2	5	9N	6W	PW		MACDONALD CREEK	RV RANCH CO
						S2	3	9N	6W	PW			
						S2	4	9N	6W	PW			
						E2SENW	5	9N	6W	PW			
76G 116571 00	WDRN	FILED	IR									MACDONALD CREEK	RV RANCH CO
76G 116564 00	ACTV	USE	IR		01/01/1865	NWNWSE	4	9N	6W	PW	SP	MACDONALD CREEK	RV RANCH CO
76G 116536 00	ACTV	USE	ST	10.00 GPM	01/01/1886	NWNWSE	4	9N	6W	PW	SP	MACDONALD CREEK	RV RANCH CO
76G 116572 00	ACTV	FILED	IR		09/24/1902	W2SE	3	9N	6W	PW	SP	MACDONALD CREEK	RV RANCH CO
76G 51810 00	ACTV	USE	ST	0.10 CFS	06/01/1906	NENWSW	2	9N	6W	PW	SP	MACDONALD CREEK	USA (DEPT OF AGRICULTURE FOREST SERVICE)
76G 51811 00	ACTV	USE	ST	0.10 CFS	06/01/1906	NWSWNW	2	9N	6W	PW	SP	MACDONALD CREEK	USA (DEPT OF AGRICULTURE FOREST SERVICE)

DEPARTMENT OF NATURAL RESOURCES AND CONSERVATION

PRELIMINARY

CLARK FORK RIVER ABOVE BLACKFOOT RIVER (BASIN 76G)

LIST OF CLAIMS BY SOURCE AND ENFORCEABLE PRIORITY DATE

TRIBUTARY VALUES: MP= Manmade Pit, NP=Natural Pit, SD=Secondary Diversion, SI=Subirrigation, SP=Spring, WS=Waste & Seepage, UT=Unnamed Tributary

WATER RIGHT #	VERSION STATUS	HISTORICAL TYPE	USE	FLOW RATE	ENFORCEABLE PRIORITY DATE	POINT OF DIVERSION					TRIBUTARY	SOURCE NAME	OWNER NAME
						QTR	SEC	TWP	RGE	CNTY			
76G 51812 00	ACTV	USE	ST	0.10 CFS	06/01/1906	SWNWNW	2	9N	6W	PW	SP	MACDONALD CREEK	USA (DEPT OF AGRICULTURE FOREST SERVICE)
76G 51813 00	ACTV	USE	ST	0.10 CFS	06/01/1906	SESWNE	2	9N	6W	PW	SP	MACDONALD CREEK	USA (DEPT OF AGRICULTURE FOREST SERVICE)
76G 51814 00	ACTV	USE	ST	0.10 CFS	06/01/1906	SESWNE	2	9N	6W	PW	SP	MACDONALD CREEK	USA (DEPT OF AGRICULTURE FOREST SERVICE)
76G 51816 00	ACTV	USE	ST	26.93 GPM	06/01/1906	SESESW	2	9N	6W	PW	SP	MACDONALD CREEK	USA (DEPT OF AGRICULTURE FOREST SERVICE)
76G 51753 00	ACTV	USE	DM	26.93 GPM	06/01/1941	SWSWSE	2	9N	6W	PW	SP	MACDONALD CREEK	USA (DEPT OF AGRICULTURE FOREST SERVICE)
76G 30138823	ACTV	USE	ST		12/31/1890	SWSE	7	11N	15W	GR		MARCELLA CREEK	CONGDON, WALTER E
76G 107977 00	ACTV	FILED	IR	103.22 GPM	06/30/1898	SWSESW	8	11N	15W	GR		MARCELLA CREEK	KATEN FAMILY REVOCABLE TRUST
						SESWSW	8	11N	15W	GR			ROCKY MOUNTAIN ELK FOUNDATION INC
76G 30112995	ACTV	USE	ST		06/30/1973	NW	4	11N	15W	GR		MARCELLA CREEK	MONTANA STATE BOARD OF LAND COMMISSIONERS
						NWSW	4	11N	15W	GR			
						NWNENE	8	11N	15W	GR			
76G 91362 00	ACTV	FILED	IR	2.50 CFS	01/01/1893	NWNWNW	21	7N	11W	PW	SD	MARTIN LAKE	BERG, KAEHL P
						SWNESE	31	7N	10W	PW			PERKINS RANCH LLC
76G 50653 00	ACTV	USE	FW		08/26/1911	NWSWSW	16	7N	11W	PW		MARTIN LAKE	USA (DEPT OF AGRICULTURE FOREST SERVICE)
76G 19949 00	ACTV	FILED	IR	341.00 GPM	06/15/1909	SWNWSE	21	3N	9W	SB		MCCLEERY GULCH	ERICKSON, LINDA R
						SESWSW	21	3N	9W	SB			ERICKSON, WALTER J
76G 90727 00	ACTV	USE	ST		12/31/1956	N2	29	3N	9W	SB		MCCLEERY GULCH	ERICKSON, LINDA R
						NE	30	3N	9W	SB			ERICKSON, WALTER J
							21	3N	9W	SB			
76G 19947 00	ACTV	USE	IR	40.00 GPM	05/01/1920	SWNENW	29	3N	9W	SB	SP	MCCLEERY GULCH	ERICKSON, LINDA R
													ERICKSON, WALTER J

DEPARTMENT OF NATURAL RESOURCES AND CONSERVATION

PRELIMINARY

CLARK FORK RIVER ABOVE BLACKFOOT RIVER (BASIN 76G)

LIST OF CLAIMS BY SOURCE AND ENFORCEABLE PRIORITY DATE

TRIBUTARY VALUES: MP= Manmade Pit, NP=Natural Pit, SD=Secondary Diversion, SI=Subirrigation, SP=Spring, WS=Waste & Seepage, UT=Unnamed Tributary

WATER RIGHT #	VERSION STATUS	HISTORICAL TYPE	USE	FLOW RATE	ENFORCEABLE PRIORITY DATE	POINT OF DIVERSION					TRIBUTARY	SOURCE NAME	OWNER NAME
						QTR	SEC	TWP	RGE	CNTY			
76G 91653 00	ACTV	USE	ST		12/31/1882		33	10N	9W	PW		MCDONALD CREEK	MEADE CREEK RANCH LLC
76G 90435 00	ACTV	USE	IR	179.52 GPM	12/31/1890	SESESW	10	9N	9W	PW		MCDONALD CREEK	BECK DAVIS, BRANDY
76G 90437 00	ACTV	USE	IR	4.09 CFS	12/31/1890	NWSWNE	10	9N	9W	PW		MCDONALD CREEK	BECK DAVIS, BRANDY
76G 90438 00	ACTV	USE	IR	255.82 GPM	12/31/1890	NWSWNE	10	9N	9W	PW		MCDONALD CREEK	BECK DAVIS, BRANDY
76G 30130005	ACTV	USE	ST		12/31/1890		10	9N	9W	PW		MCDONALD CREEK	BECK DAVIS, BRANDY
						NENW	15	9N	9W	PW			
76G 90528 00	ACTV	USE	ST		01/01/1900	W2W2NE	10	9N	9W	PW		MCDONALD CREEK	BECK DAVIS, BRANDY
						E2NWNW	3	9N	9W	PW	BECK, TIM A		
						W2SENW	3	9N	9W	PW	BECK, TRACY R		
						E2E2SW	3	9N	9W	PW			
76G 51815 00	ACTV	USE	ST		06/01/1906	S2S2SW	2	9N	6W	PW	MCDONALD CREEK	USA (DEPT OF AGRICULTURE FOREST SERVICE)	
76G 30128348	ACTV	USE	ST		03/16/1922	W2SW	34	10N	9W	PW		MCDONALD CREEK	BECK, TIM A
						S2	21	10N	9W	PW	BECK, TRACY R		
76G 30159361	ACTV	USE	ST		10/26/1908	SENWNW	34	10N	9W	PW	SP	MCDONALD CREEK	BECK, TIM A
						SWSENW	34	10N	9W	PW	BECK, TRACY R		
						SESWSW	2	9N	9W	PW			
76G 91004 00	ACTV	USE	DM	22.00 GPM	05/31/1912	W2NWSE	28	10N	9W	PW	SP	MCDONALD CREEK	J N P RANCH CO
						E2NESW	28	10N	9W	PW			
						SESENW	28	10N	9W	PW			
76G 91005 00	ACTV	USE	ST	22.00 GPM	05/31/1912	W2NWSE	28	10N	9W	PW	SP	MCDONALD CREEK	J N P RANCH CO
						E2NESW	28	10N	9W	PW			
						SESENW	28	10N	9W	PW			
76G 91007 00	ACTV	USE	IR	22.00 GPM	06/30/1920	W2NWSE	28	10N	9W	PW	SP	MCDONALD CREEK	J N P RANCH CO
						SESENW	28	10N	9W	PW			
						E2NESW	28	10N	9W	PW			

## DEPARTMENT OF NATURAL RESOURCES AND CONSERVATION

## PRELIMINARY

## CLARK FORK RIVER ABOVE BLACKFOOT RIVER (BASIN 76G)

## LIST OF CLAIMS BY SOURCE AND ENFORCEABLE PRIORITY DATE

TRIBUTARY VALUES: MP= Manmade Pit, NP=Natural Pit, SD=Secondary Diversion, SI=Subirrigation, SP=Spring, WS=Waste & Seepage, UT=Unnamed Tributary

WATER RIGHT #	VERSION STATUS	HISTORICAL TYPE	USE	FLOW RATE	ENFORCEABLE PRIORITY DATE	POINT OF DIVERSION					TRIBUTARY	SOURCE NAME	OWNER NAME
						QTR	SEC	TWP	RGE	CNTY			
76G 30128349	ACTV	USE	ST	8.00 GPM	03/15/1923	SESWSE	21	10N	9W	PW	SP	MCDONALD CREEK	BECK, TIM A BECK, TRACY R
76G 30128350	ACTV	USE	ST	5.00 GPM	03/15/1923	NWSWNW	21	10N	9W	PW	SP	MCDONALD CREEK	BECK, TIM A BECK, TRACY R
76G 30128351	ACTV	USE	ST	5.00 GPM	03/15/1923	SENESE	21	10N	9W	PW	SP	MCDONALD CREEK	BECK, TIM A BECK, TRACY R
76G 30128355	ACTV	USE	DM	5.00 GPM	03/15/1923	SENESE	21	10N	9W	PW	SP	MCDONALD CREEK	BECK, TIM A BECK, TRACY R
76G 30159361	ACTV	USE	ST		10/26/1908	N2	27	10N	9W	PW	UT	MCDONALD CREEK	BECK, TIM A BECK, TRACY R
76G 30128348	ACTV	USE	ST		03/16/1922	SESWSW	34 21	10N 10N	9W 9W	PW PW	UT	MCDONALD CREEK	BECK, TIM A BECK, TRACY R
76G 30136003	ACTV	USE	ST		09/22/1905	S2 SWNW	15 14	11N 11N	16W 16W	GR GR		MCFARLAND GULCH	CAMPBELL, LISA CAMPBELL, ROGER
76G 33727 00	ACTV	FILED	ST		02/04/1971	SESWSW	10	11N	16W	MS		MCFARLAND GULCH SPRING	EGBERT, CLIFFORD EGBERT, DUSTY
76G 33730 00	ACTV	FILED	DM	37.50 GPM	02/04/1971	SESWSW	10	11N	16W	MS		MCFARLAND GULCH SPRING	MCFARLAND, ARLENE L
76G 51770 00	ACTV	USE	ST		06/01/1906	SENE N2S2	24 24	11N 11N	7W 7W	PW PW		MCGUIRE GULCH	USA (DEPT OF AGRICULTURE FOREST SERVICE)
76G 91477 00	ACTV	FILED	DM	26.93 GPM	12/13/1926	NENWNW	17	8N	11W	PW		MCHUGH SPRING	WHITE, KATHRYN A WHITE, TERRY W
76G 30130096	ACTV	USE	ST		04/01/1865	SW	10	11N	8W	PW		MCKAY CREEK	QUIGLEY, BRIAN J QUIGLEY, JAMES C

DEPARTMENT OF NATURAL RESOURCES AND CONSERVATION

PRELIMINARY

CLARK FORK RIVER ABOVE BLACKFOOT RIVER (BASIN 76G)

LIST OF CLAIMS BY SOURCE AND ENFORCEABLE PRIORITY DATE

TRIBUTARY VALUES: MP= Manmade Pit, NP=Natural Pit, SD=Secondary Diversion, SI=Subirrigation, SP=Spring, WS=Waste & Seepage, UT=Unnamed Tributary

WATER RIGHT #	VERSION STATUS	HISTORICAL TYPE	USE	FLOW RATE	ENFORCEABLE PRIORITY DATE	POINT OF DIVERSION					TRIBUTARY	SOURCE NAME	OWNER NAME
						QTR	SEC	TWP	RGE	CNTY			
76G 98137 00	ACTV	DECREE	IR	1.88 CFS	05/04/1883	SESENE	16	11N	8W	PW	SD	MCKAY CREEK	WEBB, CONNIE JO
						NWNENE	12	11N	9W	PW			WEBB, PAUL L
						SWNWSE	1	11N	9W	PW			
76G 30113173	ACTV	USE	ST		11/08/1889		16	11N	8W	PW		MCKAY CREEK	MONTANA STATE BOARD OF LAND COMMISSIONERS
76G 7232 00	ACTV	DECREE	IR	2.50 CFS	06/01/1897	NWNWNW	21	11N	8W	PW		MCKAY CREEK	PRICE, BELINDA L
						SESWSW	10	11N	8W	PW			PRICE, JOHN P
76G 7231 00	ACTV	DECREE	IR	3.75 CFS	06/30/1908	NWNWNW	21	11N	8W	PW		MCKAY CREEK	PRICE, BELINDA L
						SESWSW	10	11N	8W	PW			PRICE, JOHN P
76G 7233 00	ACTV	DECREE	IR	1.63 CFS	09/30/1909	SESWSW	10	11N	8W	PW		MCKAY CREEK	PRICE, BELINDA L
						NWNWNW	21	11N	8W	PW			PRICE, JOHN P
76G 30130188	ACTV	USE	ST		03/28/1921	N2	10	11N	8W	PW		MCKAY CREEK	PRICE, BELINDA L
													PRICE, JOHN P
76G 30113279	ACTV	USE	ST		10/06/1927	NWNW	15	11N	8W	PW		MCKAY CREEK	GRAVELEY BLACK MOUNTAIN RANCH LLC
76G 7230 00	ACTV	FILED	IR	6.25 CFS	06/12/1955	NENWNW	15	11N	8W	PW	SD	MCKAY CREEK	PRICE, BELINDA L
						NENENE	18	11N	8W	PW			PRICE, JOHN P
						NWNWNW	21	11N	8W	PW			
						SESWSE	7	11N	8W	PW			
76G 50589 00	ACTV	USE	ST		05/01/1900	NENE	32	11N	14W	GR		MCKNIGHT GULCH	USA (DEPT OF AGRICULTURE FOREST SERVICE)
76G 50580 00	ACTV	USE	ST	4.49 GPM	10/03/1905	NESWNE	28	11N	14W	GR	SP	MCKNIGHT GULCH	USA (DEPT OF AGRICULTURE FOREST SERVICE)
76G 91680 00	ACTV	FILED	ST		11/22/1902		4	9N	9W	PW		MEADE CREEK	MEADE CREEK RANCH LLC
							5	9N	9W	PW			
							9	9N	9W	PW			
							32	10N	9W	PW			
							33	10N	9W	PW			
						E2E2	31	10N	9W	PW			



DEPARTMENT OF NATURAL RESOURCES AND CONSERVATION

PRELIMINARY

CLARK FORK RIVER ABOVE BLACKFOOT RIVER (BASIN 76G)

LIST OF CLAIMS BY SOURCE AND ENFORCEABLE PRIORITY DATE

TRIBUTARY VALUES: MP= Manmade Pit, NP=Natural Pit, SD=Secondary Diversion, SI=Subirrigation, SP=Spring, WS=Waste & Seepage, UT=Unnamed Tributary

WATER RIGHT #	VERSION STATUS	HISTORICAL TYPE	USE	FLOW RATE	ENFORCEABLE PRIORITY DATE	POINT OF DIVERSION					TRIBUTARY	SOURCE NAME	OWNER NAME
						QTR	SEC	TWP	RGE	CNTY			
76G 91679 00	ACTV	FILED	ST		11/22/1902		33	10N	9W	PW		MEADE CREEK	MEADE CREEK RANCH LLC
							5	9N	9W	PW			
							4	9N	9W	PW			
							9	9N	9W	PW			
							32	10N	9W	PW			
76G 30128345	ACTV	USE	ST		02/03/1905	E2E2	31	10N	9W	PW		MEADE CREEK	BECK, TIM A BECK, TRACY R
						SW	29	10N	9W	PW			
76G 49513 00	ACTV	FILED	IR	2.20 CFS	06/15/1973	NENESE	9	9N	9W	PW		MEADE CREEK	J P & J LLC
76G 91638 00	ACTV	USE	ST		12/31/1882	NESESW	5	9N	9W	PW	SP	MEADE CREEK	MEADE CREEK RANCH LLC
76G 30128345	ACTV	USE	ST		02/03/1905	NWNESE	29	10N	9W	PW	UT	MEADE CREEK	BECK, TIM A BECK, TRACY R
						SESENE	29	10N	9W	PW			
						NWSE	29	10N	9W	PW			
						S2	29	10N	9W	PW			
76G 132093 00	ACTV	FILED	IR	1.40 CFS	06/16/1873	SENWSW	27	11N	6W	LC		MEADOW CREEK	COLES, LEROY R COLES, PATRICIA R
						SWNWSW	27	11N	6W	LC			
76G 51782 00	ACTV	USE	ST		06/01/1906	NWSWSE	27	11N	6W	LC		MEADOW CREEK	USA (DEPT OF AGRICULTURE FOREST SERVICE)
						SWNESW	27	11N	6W	LC			
						SENESE	27	11N	6W	LC			
						NESESE	27	11N	6W	LC			
76G 51783 00	ACTV	USE	ST		06/01/1906	E2E2SE	28	11N	6W	LC		MEADOW CREEK	USA (DEPT OF AGRICULTURE FOREST SERVICE)
76G 132084 00	WDRN	FILED	MN									MEADOW CREEK	BAITIS, HARTMUT W BAITIS, INGA M
76G 120897 00	WDRN	FILED	IR								UT	MEADOW CREEK	RV RANCH CO

DEPARTMENT OF NATURAL RESOURCES AND CONSERVATION

PRELIMINARY

CLARK FORK RIVER ABOVE BLACKFOOT RIVER (BASIN 76G)

LIST OF CLAIMS BY SOURCE AND ENFORCEABLE PRIORITY DATE

TRIBUTARY VALUES: MP= Manmade Pit, NP=Natural Pit, SD=Secondary Diversion, SI=Subirrigation, SP=Spring, WS=Waste & Seepage, UT=Unnamed Tributary

WATER RIGHT #	VERSION STATUS	HISTORICAL TYPE	USE	FLOW RATE	ENFORCEABLE PRIORITY DATE	POINT OF DIVERSION					TRIBUTARY	SOURCE NAME	OWNER NAME
						QTR	SEC	TWP	RGE	CNTY			
76G 91824 00	ACTV	DECREE	IR	1.00 CFS	06/13/1888	SENWNW	13	4N	9W	SB		MEADOW GULCH	CARPENTER FAMILY LLC
						SWSWNE	13	4N	9W	SB			STAJCAR, BRANDI L
						NWSENW	13	4N	9W	SB			STAJCAR, STEVEN P
						NESWSE	13	4N	9W	SB			TELLER, CARIE ANN
												TELLER, ROBERT BRIAN	
76G 116531 00	ACTV	USE	ST		01/01/1865	SE	7	9N	6W	PW		MIKE RENIG GULCH	RV RANCH CO
						S2SW	8	9N	6W	PW			
						N2N2N2	17	9N	6W	PW			
						N2N2	16	9N	6W	PW			
							15	9N	6W	PW			
76G 90973 00	ACTV	USE	MN	93.43 GPM	06/25/1877	SENWSW	26	9N	6W	PW		MIKE RENIG GULCH	M & N PLACER MINING LLP
						SESWNW	26	9N	6W	PW			
						NENWSW	26	9N	6W	PW			
						NWSESW	26	9N	6W	PW			
						SWSESW	26	9N	6W	PW			
						SEENENW	35	9N	6W	PW			
						NENENW	35	9N	6W	PW			
						NWSWNE	35	9N	6W	PW			
						SWSWNE	35	9N	6W	PW			
76G 30112591	ACTV	USE	ST		11/08/1889	N2N2	16	9N	6W	PW		MIKE RENIG GULCH	RV RANCH CO
76G 116570 00	ACTV	FILED	IR	3.49 CFS	06/24/1892	NESESE	7	9N	6W	PW		MIKE RENIG GULCH	RV RANCH CO
						NWNENW	17	9N	6W	PW			
						NENWNE	17	9N	6W	PW			
76G 116551 00	ACTV	FILED	IR	2.31 CFS	06/22/1894	NESESE	7	9N	6W	PW		MIKE RENIG GULCH	RV RANCH CO
						NENWNE	17	9N	6W	PW			
						NWNENW	17	9N	6W	PW			

DEPARTMENT OF NATURAL RESOURCES AND CONSERVATION

PRELIMINARY

CLARK FORK RIVER ABOVE BLACKFOOT RIVER (BASIN 76G)

LIST OF CLAIMS BY SOURCE AND ENFORCEABLE PRIORITY DATE

TRIBUTARY VALUES: MP= Manmade Pit, NP=Natural Pit, SD=Secondary Diversion, SI=Subirrigation, SP=Spring, WS=Waste & Seepage, UT=Unnamed Tributary

WATER RIGHT #	VERSION STATUS	HISTORICAL TYPE	USE	FLOW RATE	ENFORCEABLE PRIORITY DATE	POINT OF DIVERSION					TRIBUTARY	SOURCE NAME	OWNER NAME
						QTR	SEC	TWP	RGE	CNTY			
76G 116552 00	ACTV	FILED	IR	2.43 CFS	06/07/1902	NENWNE	17	9N	6W	PW		MIKE RENIG GULCH	RV RANCH CO
						NWNENW	17	9N	6W	PW			
						NESESE	7	9N	6W	PW			
76G 51857 00	ACTV	USE	ST		06/01/1906	N2NWNW	26	9N	6W	PW		MIKE RENIG GULCH	USA (DEPT OF AGRICULTURE FOREST SERVICE)
76G 51858 00	ACTV	USE	ST		06/01/1906	NWNWSW	14	9N	6W	PW		MIKE RENIG GULCH	USA (DEPT OF AGRICULTURE FOREST SERVICE)
76G 51860 00	ACTV	USE	ST		06/01/1906	NENWSE	35	9N	6W	PW		MIKE RENIG GULCH	USA (DEPT OF AGRICULTURE FOREST SERVICE)
76G 116550 00	ACTV	FILED	IR	2.54 CFS	08/15/1914	SWNESE	15	9N	6W	PW		MIKE RENIG GULCH	RV RANCH CO
						SWNESE	15	9N	6W	PW			
						SEWNNE	15	9N	6W	PW			
						SWNENW	15	9N	6W	PW			
76G 90972 00	WDRN	USE	RC									MIKE RENIG GULCH	HAVDAHL, DOLORES S SCHULKE, THOMAS W
76G 116534 00	ACTV	USE	ST	4.00 GPM	01/01/1865	NENWSE	10	9N	6W	PW	SP	MIKE RENIG GULCH	RV RANCH CO
76G 116537 00	ACTV	FILED	ST	15.00 GPM	01/01/1865	SWNENW	11	9N	6W	PW	SP	MIKE RENIG GULCH	RV RANCH CO
76G 116539 00	ACTV	USE	ST	4.00 GPM	01/01/1865	NWNESW	10	9N	6W	PW	SP	MIKE RENIG GULCH	RV RANCH CO
76G 116540 00	ACTV	USE	ST	20.00 GPM	01/01/1865	NESESE	9	9N	6W	PW	SP	MIKE RENIG GULCH	RV RANCH CO
76G 116543 00	ACTV	USE	ST	4.00 GPM	01/01/1865	NWSWSW	9	9N	6W	PW	SP	MIKE RENIG GULCH	RV RANCH CO
76G 90974 00	ACTV	USE	DM	5.00 GPM	06/25/1877	SESWNW	26	9N	6W	PW	SP	MIKE RENIG GULCH	M & N PLACER MINING LLP
76G 91578 00	ACTV	USE	ST		06/01/1920	SWSWNE	21	9N	6W	PW	SP	MIKE RENIG GULCH	BIG SKY LAND INVESTMENTS LLC
76G 91591 00	ACTV	USE	ST		06/01/1920	SWSENE	21	9N	6W	PW	SP	MIKE RENIG GULCH	BIG SKY LAND INVESTMENTS LLC
76G 91601 00	ACTV	USE	ST		06/01/1920	SENWNW	21	9N	6W	PW	SP	MIKE RENIG GULCH	BIG SKY LAND INVESTMENTS LLC

DEPARTMENT OF NATURAL RESOURCES AND CONSERVATION

PRELIMINARY

CLARK FORK RIVER ABOVE BLACKFOOT RIVER (BASIN 76G)

LIST OF CLAIMS BY SOURCE AND ENFORCEABLE PRIORITY DATE

TRIBUTARY VALUES: MP= Manmade Pit, NP=Natural Pit, SD=Secondary Diversion, SI=Subirrigation, SP=Spring, WS=Waste & Seepage, UT=Unnamed Tributary

WATER RIGHT #	VERSION STATUS	HISTORICAL TYPE	USE	FLOW RATE	ENFORCEABLE PRIORITY DATE	POINT OF DIVERSION					TRIBUTARY	SOURCE NAME	OWNER NAME
						QTR	SEC	TWP	RGE	CNTY			
76G 91602 00	ACTV	USE	ST		06/01/1920	SWSWNW	21	9N	6W	PW	SP	MIKE RENIG GULCH	BIG SKY LAND INVESTMENTS LLC
76G 91592 00	ACTV	USE	ST		12/31/1920	NENWSW	22	9N	6W	PW	SP	MIKE RENIG GULCH	BIG SKY LAND INVESTMENTS LLC
76G 116557 00	ACTV	USE	IR		01/01/1865	NWSESE	8	9N	6W	PW	SI	MIKE RENIG GULCH	RV RANCH CO
76G 116553 00	ACTV	USE	IR		01/31/1865	NESENW	8	9N	6W	PW	SI	MIKE RENIG GULCH	RV RANCH CO
76G 116559 00	ACTV	USE	IR		12/31/1865	NESESE	9	9N	6W	PW	SI	MIKE RENIG GULCH	RV RANCH CO
76G 116560 00	ACTV	USE	IR		12/31/1865	NENWSE	10	9N	6W	PW	SI	MIKE RENIG GULCH	RV RANCH CO
76G 116561 00	ACTV	USE	IR		12/31/1865	NWNESW	10	9N	6W	PW	SI	MIKE RENIG GULCH	RV RANCH CO
76G 116565 00	ACTV	USE	IR		12/31/1865	SWNENW	11	9N	6W	PW	SI	MIKE RENIG GULCH	RV RANCH CO
76G 116537 00	ACTV	FILED	ST	15.00 GPM	01/01/1865	NWSENW	11	9N	6W	PW	UT	MIKE RENIG GULCH	RV RANCH CO
76G 116558 00	ACTV	USE	IR		12/31/1865	NWSWSW	9	9N	6W	PW	UT	MIKE RENIG GULCH	RV RANCH CO
76G 51859 00	ACTV	USE	ST		06/01/1906	N2N2	14	9N	6W	PW	UT	MIKE RENIG GULCH	USA (DEPT OF AGRICULTURE FOREST SERVICE)
76G 116549 00	ACTV	FILED	IR	1.25 CFS	05/03/1916	NENENW	15	9N	6W	PW	UT	MIKE RENIG GULCH	RV RANCH CO
76G 91578 00	ACTV	USE	ST		06/01/1920	W2W2NW	21	9N	6W	PW	UT	MIKE RENIG GULCH	BIG SKY LAND INVESTMENTS LLC
76G 91245 00	ACTV	FILED	IR	1.25 CFS	07/03/1905	NESWNW	4	9N	6W	PW		MILES GULCH	MCINTOSH, WILLIAM L
76G 116535 00	ACTV	USE	ST	10.00 GPM	01/01/1865	NENENW	3	9N	6W	PW	SP	MILES GULCH	RV RANCH CO
76G 116563 00	ACTV	USE	IR		12/31/1865	NENENW	3	9N	6W	PW	SI	MILES GULCH	RV RANCH CO
76G 91250 00	ACTV	USE	ST		12/31/1902	SENESE	7	10N	7W	PW	SP	MILK RANCH CREEK	MCINTOSH, WILLIAM L

## DEPARTMENT OF NATURAL RESOURCES AND CONSERVATION

## PRELIMINARY

## CLARK FORK RIVER ABOVE BLACKFOOT RIVER (BASIN 76G)

## LIST OF CLAIMS BY SOURCE AND ENFORCEABLE PRIORITY DATE

TRIBUTARY VALUES: MP= Manmade Pit, NP=Natural Pit, SD=Secondary Diversion, SI=Subirrigation, SP=Spring, WS=Waste &amp; Seepage, UT=Unnamed Tributary

WATER RIGHT #	VERSION STATUS	HISTORICAL TYPE	USE	FLOW RATE	ENFORCEABLE PRIORITY DATE	POINT OF DIVERSION					TRIBUTARY	SOURCE NAME	OWNER NAME
						QTR	SEC	TWP	RGE	CNTY			
76G 91287 00	ACTV	DECREE	IR	12.50 CFS	04/30/1865	SENE	24	4N	11W	DL		MILL CREEK	MILL CREEK IRRIGATION CO
						SESESW	9	4N	10W	DL			
						NWSESE	9	4N	10W	DL			
						NENWSE	10	4N	10W	DL			
76G 92078 00	ACTV	DECREE	IR	13.46 GPM	05/01/1865	SWNE	16	4N	10W	DL		MILL CREEK	HAMILTON, HEATHER HAMILTON, RICK
76G 92081 00	ACTV	DECREE	IR	103.22 GPM	05/01/1865	SWNE	16	4N	10W	DL		MILL CREEK	HAMILTON, HEATHER HAMILTON, RICK
76G 116510 00	ACTV	DECREE	IR	1.00 CFS	05/01/1865	NWSE	9	4N	10W	DL		MILL CREEK	SCHMITT, JOHN M SCHMITT, LESLEY L
76G 123327 00	ACTV	DECREE	IR	1.25 CFS	05/01/1865	NENWSE	10	4N	10W	DL		MILL CREEK	PEDERSEN, JAMES & JENNIFER LIVING TRUST
76G 32391 00	ACTV	DECREE	IR	1.21 CFS	05/31/1865	NWSESW	18	4N	10W	DL		MILL CREEK	DAKOLIOS, DENNIS L DAKOLIOS, JODEE L GIVEN, DAVID J GIVEN, LESLIE A
76G 32376 00	ACTV	DECREE	IR	2.00 CFS	04/15/1866	NESESW	18	4N	10W	DL		MILL CREEK	UELAND RANCHES INC
						SENE	17	4N	10W	DL			
76G 127622 00	ACTV	FILED	IR	7.88 CFS	04/15/1866	NWSESW	18	4N	10W	DL		MILL CREEK	UELAND RANCHES INC
						SENE	17	4N	10W	DL			
76G 32373 00	ACTV	DECREE	IR	11.10 CFS	05/01/1866	NWSENE	17	4N	10W	DL		MILL CREEK	MONTANA, STATE OF DEPT OF FISH WILDLIFE & PARKS PETERSON FAIRMONT RANCH INC
76G 32371 00	ACTV	DECREE	IR	6.35 CFS	08/31/1867	NWSESW	18	4N	10W	DL		MILL CREEK	ARCO ENVIRONMENTAL REMEDICATION LLC
76G 32388 00	ACTV	DECREE	IR	3.41 CFS	09/30/1867	NWSESW	18	4N	10W	DL		MILL CREEK	UELAND RANCHES INC
						SENE	17	4N	10W	DL			
76G 27918 00	ACTV	DECREE	IR	3.70 CFS	06/30/1868	NWSENE	17	4N	10W	DL		MILL CREEK	M&J INVESTMENTS MURPHY, JOYCE M

DEPARTMENT OF NATURAL RESOURCES AND CONSERVATION

PRELIMINARY

CLARK FORK RIVER ABOVE BLACKFOOT RIVER (BASIN 76G)

LIST OF CLAIMS BY SOURCE AND ENFORCEABLE PRIORITY DATE

TRIBUTARY VALUES: MP= Manmade Pit, NP=Natural Pit, SD=Secondary Diversion, SI=Subirrigation, SP=Spring, WS=Waste & Seepage, UT=Unnamed Tributary

WATER RIGHT #	VERSION STATUS	HISTORICAL TYPE	USE	FLOW RATE	ENFORCEABLE PRIORITY DATE	POINT OF DIVERSION					TRIBUTARY	SOURCE NAME	OWNER NAME
						QTR	SEC	TWP	RGE	CNTY			
76G 32374 00	ACTV	DECREE	IR	25.00 CFS	06/20/1871	NWSESW	18	4N	10W	DL		MILL CREEK	DAKOLIOS, DENNIS L
						SENEW	17	4N	10W	DL			DAKOLIOS, JODEE L
													GIVEN, DAVID J
													GIVEN, LESLIE A
													JANY, DAVID M
													JANY, JOSEPH L
													JANY, JOSHUA D
													JANY, RICHARD T
													MONTANA, STATE OF DEPT OF FISH WILDLIFE & PARKS
													UELAND RANCHES INC
76G 32369 00	ACTV	DECREE	IR	25.00 CFS	05/02/1872	NWSESW	17	4N	10W	DL		MILL CREEK	MONTANA, STATE OF DEPT OF FISH WILDLIFE & PARKS
													PETERSON FAIRMONT RANCH INC
76G 32387 00	ACTV	DECREE	IR	2.37 CFS	06/30/1879	NESESW	18	4N	10W	DL		MILL CREEK	UELAND RANCHES INC
						SENEW	17	4N	10W	DL			
76G 127634 00	ACTV	FILED	IR	2.73 CFS	06/30/1879	NWSESW	18	4N	10W	DL		MILL CREEK	UELAND RANCHES INC
						SENEW	17	4N	10W	DL			
76G 32386 00	ACTV	DECREE	IR	148.10 GPM	03/14/1880	NWSESW	18	4N	10W	DL		MILL CREEK	UELAND RANCHES INC
						SENEW	17	4N	10W	DL			
76G 127629 00	ACTV	FILED	IR	7.01 CFS	03/14/1880	NWSESW	18	4N	10W	DL		MILL CREEK	UELAND RANCHES INC
						SENEW	17	4N	10W	DL			
76G 32377 00	ACTV	DECREE	IR	3.40 CFS	07/04/1880	SENEW	24	4N	11W	DL		MILL CREEK	UELAND RANCHES INC
						SENEW	17	4N	10W	DL			
76G 30128677	ACTV	USE	ST		07/31/1880	S2	28	4N	11W	DL		MILL CREEK	AMOREX LAND CO
						S2	29	4N	11W	DL			
							31	4N	11W	DL			
						N2NWNW	32	4N	11W	DL			

## DEPARTMENT OF NATURAL RESOURCES AND CONSERVATION

## PRELIMINARY

## CLARK FORK RIVER ABOVE BLACKFOOT RIVER (BASIN 76G)

## LIST OF CLAIMS BY SOURCE AND ENFORCEABLE PRIORITY DATE

TRIBUTARY VALUES: MP= Manmade Pit, NP=Natural Pit, SD=Secondary Diversion, SI=Subirrigation, SP=Spring, WS=Waste &amp; Seepage, UT=Unnamed Tributary

WATER RIGHT #	VERSION STATUS	HISTORICAL TYPE	USE	FLOW RATE	ENFORCEABLE PRIORITY DATE	POINT OF DIVERSION					TRIBUTARY	SOURCE NAME	OWNER NAME
						QTR	SEC	TWP	RGE	CNTY			
76G 32380 00	ACTV	DECREE	IR	2.00 CFS	04/15/1881	NESESW	18	4N	11W	DL		MILL CREEK	UELAND RANCHES INC
						SENEW	17	4N	10W	DL			
76G 127624 00	ACTV	FILED	IR	1.71 CFS	04/15/1881	SENE	24	4N	11W	DL		MILL CREEK	UELAND RANCHES INC
76G 32382 00	ACTV	DECREE	IR	5.00 CFS	05/01/1881	SENE	24	4N	11W	DL		MILL CREEK	GIVEN, DAVID J
						SENEW	17	4N	10W	DL			GIVEN, LESLIE A
76G 127621 00	ACTV	FILED	IR	170.54 GPM	05/01/1881	SENE	24	4N	11W	DL		MILL CREEK	UELAND RANCHES INC
						SENEW	17	4N	10W	DL			
76G 6769 00	ACTV	DECREE	IR	112.20 GPM	06/30/1881	SWSENE	18	4N	10W	DL		MILL CREEK	ANACONDA-DEER LODGE CITY-COUNTY
76G 32385 00	ACTV	DECREE	IR	0.92 CFS	06/30/1881	SWSWNW	17	4N	10W	DL		MILL CREEK	ARCO ENVIRONMENTAL REMEDATION LLC
76G 32384 00	ACTV	DECREE	IR	5.57 CFS	11/09/1882	NWSESW	18	4N	10W	DL		MILL CREEK	UELAND RANCHES INC
						SENEW	17	4N	10W	DL			
76G 32390 00	ACTV	DECREE	IR	1.93 CFS	05/19/1883	NWSESW	18	4N	10W	DL		MILL CREEK	UELAND RANCHES INC
						SENEW	17	4N	10W	DL			
76G 127642 00	ACTV	FILED	IR	0.95 CFS	05/19/1883	NESWNW	17	4N	10W	DL		MILL CREEK	UELAND RANCHES INC
76G 32378 00	ACTV	DECREE	IR	3.40 CFS	05/21/1883	SENE	24	4N	11W	DL		MILL CREEK	UELAND RANCHES INC
76G 32372 00	ACTV	DECREE	IR	10.00 CFS	06/01/1883	NWSESW	18	4N	10W	DL		MILL CREEK	JANY, DAVID M
										JANY, JOSEPH L			
										JANY, JOSHUA D			
										JANY, RICHARD T			
76G 127617 00	ACTV	FILED	IR	2.73 CFS	07/09/1883	NWSESW	18	4N	10W	DL		MILL CREEK	UELAND RANCHES INC
76G 127631 00	ACTV	FILED	IR	7.39 CFS	07/09/1883	NWSESW	18	4N	10W	DL		MILL CREEK	UELAND RANCHES INC
						SENEW	17	4N	10W	DL			

## DEPARTMENT OF NATURAL RESOURCES AND CONSERVATION

## PRELIMINARY

## CLARK FORK RIVER ABOVE BLACKFOOT RIVER (BASIN 76G)

## LIST OF CLAIMS BY SOURCE AND ENFORCEABLE PRIORITY DATE

TRIBUTARY VALUES: MP= Manmade Pit, NP=Natural Pit, SD=Secondary Diversion, SI=Subirrigation, SP=Spring, WS=Waste & Seepage, UT=Unnamed Tributary

WATER RIGHT #	VERSION STATUS	HISTORICAL TYPE	USE	FLOW RATE	ENFORCEABLE PRIORITY DATE	POINT OF DIVERSION					TRIBUTARY	SOURCE NAME	OWNER NAME
						QTR	SEC	SEC	TWP	RGE			
76G 127616 00	ACTV	FILED	IR	2.35 CFS	05/31/1884	NWSESW	18	4N	10W	DL		MILL CREEK	UELAND RANCHES INC
76G 92307 00	SEVR	DECREE	IR	1.30 CFS	06/30/1884							MILL CREEK	CLARK FORK COALITION
76G 143014 00	ACTV	DECREE	ST		06/30/1884	SESENE	18	4N	10W	DL		MILL CREEK	HELENA SAND & GRAVEL
76G 143015 00	ACTV	DECREE	IR	89.76 GPM	06/30/1884	NWNESE	18	4N	10W	DL		MILL CREEK	HELENA SAND & GRAVEL
76G 127635 00	ACTV	FILED	IR	1.28 CFS	03/12/1885	NWSESW	18	4N	10W	DL		MILL CREEK	UELAND RANCHES INC
76G 32383 00	ACTV	DECREE	IR	8.50 CFS	05/19/1885	NWSESW	18	4N	10W	DL		MILL CREEK	UELAND RANCHES INC
						SENW	17	4N	10W	DL			
76G 127620 00	N/A	FILED	IR	3.24 CFS	05/19/1885							MILL CREEK	BROWN, DEREK DAKOLIOS, DENNIS L DAKOLIOS, JODEE L GIVEN, DAVID J GIVEN, LESLIE A UELAND RANCHES INC
76G 32375 00	ACTV	DECREE	IR	7.04 CFS	05/29/1885	SENESE	24	4N	11W	DL		MILL CREEK	BROWN, DEREK DAKOLIOS, DENNIS L DAKOLIOS, JODEE L GIVEN, DAVID J GIVEN, LESLIE A UELAND RANCHES INC
						SENW	17	4N	10W	DL			
76G 32381 00	ACTV	DECREE	IR	3.26 CFS	04/14/1897	NWSESW	18	4N	10W	DL		MILL CREEK	UELAND RANCHES INC
						SENW	17	4N	10W	DL			
76G 127641 00	ACTV	FILED	IR	6.06 CFS	11/21/1908	SENESE	24	4N	11W	DL		MILL CREEK	DAKOLIOS, DENNIS L DAKOLIOS, JODEE L GIVEN, DAVID J GIVEN, LESLIE A UELAND RANCHES INC
						SENW	17	4N	10W	DL			



## DEPARTMENT OF NATURAL RESOURCES AND CONSERVATION

## PRELIMINARY

## CLARK FORK RIVER ABOVE BLACKFOOT RIVER (BASIN 76G)

## LIST OF CLAIMS BY SOURCE AND ENFORCEABLE PRIORITY DATE

TRIBUTARY VALUES: MP= Manmade Pit, NP=Natural Pit, SD=Secondary Diversion, SI=Subirrigation, SP=Spring, WS=Waste & Seepage, UT=Unnamed Tributary

WATER RIGHT #	VERSION STATUS	HISTORICAL TYPE	USE	FLOW RATE	ENFORCEABLE PRIORITY DATE	POINT OF DIVERSION					TRIBUTARY	SOURCE NAME	OWNER NAME
						QTR	SEC	TWP	RGE	CNTY			
76G 49961 00	ACTV	USE	IR	22.44 GPM	12/31/1913	SWSWSW	18	4N	10W	DL		MILL CREEK	ANACONDA-DEER LODGE CITY-COUNTY
76G 92144 00	ACTV	USE	IR		08/09/1916	SESESW	9	4N	10W	DL		MILL CREEK	POSTMA, KIM L POSTMA, MARK
76G 44389 00	ACTV	DECREE	IR	1.25 CFS	05/01/1937	NENWSE	10	4N	10W	DL		MILL CREEK	HUESTIS, MIKE WILBERT, CHARLOTTE L WILBERT, LARRY K
76G 49510 00	ACTV	USE	IR	22.44 GPM	08/01/1945	SESESW	9	4N	10W	DL		MILL CREEK	KAIN, DONALD L
76G 133631 00	ACTV	USE	IR	85.27 GPM	10/15/1946	NENWSE	10	4N	10W	DL		MILL CREEK	HUESTIS, MARGARET K
76G 90422 00	ACTV	USE	IR	8.50 GPM	06/01/1947	NESENE	18	4N	10W	DL		MILL CREEK	ANACONDA-DEER LODGE CITY-COUNTY
76G 123318 00	ACTV	USE	IN	1.00 CFS	05/31/1948	NWNESE	18	4N	10W	DL		MILL CREEK	HELENA SAND & GRAVEL
76G 91355 00	ACTV	USE	IR	50.00 GPM	04/18/1965	NENWSE	10	4N	10W	DL		MILL CREEK	DZIAK, DAVID J
76G 32389 00	<b>DISS</b>	<b>DECREE</b>	IR									MILL CREEK	ARCO ENVIRONMENTAL REMEDATION LLC
76G 92192 00	<b>DISS</b>	<b>DECREE</b>	IR									MILL CREEK	FULLER, FRANCIS L ESTATE OF
76G 127628 00	<b>WDRN</b>	<b>DECREE</b>	IR									MILL CREEK	CHRISTIAN LAND & CATTLE CO INC DAKOLIOS, DENNIS L DAKOLIOS, JODEE L GIVEN, DAVID J GIVEN, LESLIE A UELAND RANCHES INC
76G 127630 00	SEVR	FILED	IR	4.00 CFS								MILL CREEK	MONTANA, STATE OF DEPT OF FISH WILDLIFE & PARKS
76G 30160713	SEVR	DECREE	IR	5.50 CFS								MILL CREEK	MONTANA, STATE OF DEPT OF FISH WILDLIFE & PARKS
76G 30160714	SEVR	DECREE	IR	4.00 CFS								MILL CREEK	MONTANA, STATE OF DEPT OF FISH WILDLIFE & PARKS

**DEPARTMENT OF NATURAL RESOURCES AND CONSERVATION**

**PRELIMINARY**

**CLARK FORK RIVER ABOVE BLACKFOOT RIVER (BASIN 76G)**

**LIST OF CLAIMS BY SOURCE AND ENFORCEABLE PRIORITY DATE**

TRIBUTARY VALUES: MP= Manmade Pit, NP=Natural Pit, SD=Secondary Diversion, SI=Subirrigation, SP=Spring, WS=Waste & Seepage, UT=Unnamed Tributary

WATER RIGHT #	VERSION STATUS	HISTORICAL TYPE	USE	FLOW RATE	ENFORCEABLE PRIORITY DATE	POINT OF DIVERSION					TRIBUTARY	SOURCE NAME	OWNER NAME
						QTR	SEC	TWP	RGE	CNTY			
76G 30160715	SEVR	DECREE	IR	6.36 CFS								MILL CREEK	MONTANA, STATE OF DEPT OF FISH WILDLIFE & PARKS
76G 30160716	SEVR	DECREE	IR	5.21 CFS								MILL CREEK	MONTANA, STATE OF DEPT OF FISH WILDLIFE & PARKS
76G 30160717	SEVR	DECREE	IR	3.54 CFS								MILL CREEK	MONTANA, STATE OF DEPT OF FISH WILDLIFE & PARKS
76G 30160723	SEVR	FILED	IR	4.74 CFS								MILL CREEK	MONTANA, STATE OF DEPT OF FISH WILDLIFE & PARKS
76G 30160724	SEVR	FILED	IR	9.66 CFS								MILL CREEK	MONTANA, STATE OF DEPT OF FISH WILDLIFE & PARKS
76G 30160725	SEVR	FILED	IR	13.32 CFS								MILL CREEK	MONTANA, STATE OF DEPT OF FISH WILDLIFE & PARKS
76G 30160726	SEVR	FILED	IR	5.36 CFS								MILL CREEK	MONTANA, STATE OF DEPT OF FISH WILDLIFE & PARKS
76G 30160727	SEVR	FILED	IR	15.50 CFS								MILL CREEK	MONTANA, STATE OF DEPT OF FISH WILDLIFE & PARKS
76G 30160728	SEVR	FILED	IR	11.22 CFS								MILL CREEK	MONTANA, STATE OF DEPT OF FISH WILDLIFE & PARKS
76G 30160730	SEVR	FILED	IR	6.55 CFS								MILL CREEK	MONTANA, STATE OF DEPT OF FISH WILDLIFE & PARKS
76G 127632 00	ACTV	FILED	IR	1.00 CFS	08/15/1898	NWSENE	24	4N	11W	DL	SP	MILL CREEK	UELAND RANCHES INC
76G 127637 00	ACTV	FILED	IR	1.33 CFS	07/01/1901	NWSESW	18	4N	10W	DL	SP	MILL CREEK	UELAND RANCHES INC
76G 91353 00	ACTV	USE	IR	50.00 GPM	04/18/1965	NENESE	10	4N	10W	DL	SP	MILL CREEK	DZIAK, DAVID J
76G 91354 00	ACTV	USE	ST		04/18/1965	NENESE	10	4N	10W	DL	SP	MILL CREEK	DZIAK, DAVID J
76G 127615 00	ACTV	FILED	IR	2.73 CFS	03/14/1880	NWSESW	18	4N	10W	DL	UT	MILL CREEK	UELAND RANCHES INC
76G 127644 00	ACTV	DECREE	IR	5.00 CFS	04/01/1882	SENESE	24	4N	11W	DL	UT	MILL CREEK	UELAND RANCHES INC
						SENESE	17	4N	10W	DL			

**DEPARTMENT OF NATURAL RESOURCES AND CONSERVATION**

**PRELIMINARY**

**CLARK FORK RIVER ABOVE BLACKFOOT RIVER (BASIN 76G)**

**LIST OF CLAIMS BY SOURCE AND ENFORCEABLE PRIORITY DATE**

TRIBUTARY VALUES: MP= Manmade Pit, NP=Natural Pit, SD=Secondary Diversion, SI=Subirrigation, SP=Spring, WS=Waste & Seepage, UT=Unnamed Tributary

WATER RIGHT #	VERSION STATUS	HISTORICAL TYPE	USE	FLOW RATE	ENFORCEABLE PRIORITY DATE	POINT OF DIVERSION					TRIBUTARY	SOURCE NAME	OWNER NAME
						QTR	SEC	SEC	TWP	RGE			
76G 127618 00	ACTV	FILED	IR	9.69 CFS	01/22/1897	SENE	24	4N	11W	DL	UT	MILL CREEK	BROWN, DEREK DAKOLIOS, DENNIS L DAKOLIOS, JODEE L GIVEN, DAVID J GIVEN, LESLIE A UELAND RANCHES INC
76G 127643 00	ACTV	DECREE	IR	5.00 CFS	05/15/1898	NWSESW	18	4N	10W	DL	UT	MILL CREEK	UELAND RANCHES INC
76G 127646 00	ACTV	FILED	IR	5.00 CFS	05/15/1898	NWSESW	18	4N	10W	DL	UT	MILL CREEK	JANY, DAVID M JANY, JOSEPH L JANY, JOSHUA D JANY, RICHARD T MONTANA, STATE OF DEPT OF FISH WILDLIFE & PARKS

DEPARTMENT OF NATURAL RESOURCES AND CONSERVATION

PRELIMINARY

CLARK FORK RIVER ABOVE BLACKFOOT RIVER (BASIN 76G)

LIST OF CLAIMS BY SOURCE AND ENFORCEABLE PRIORITY DATE

TRIBUTARY VALUES: MP= Manmade Pit, NP=Natural Pit, SD=Secondary Diversion, SI=Subirrigation, SP=Spring, WS=Waste & Seepage, UT=Unnamed Tributary

WATER RIGHT #	VERSION STATUS	HISTORICAL TYPE	USE	FLOW RATE	ENFORCEABLE PRIORITY DATE	POINT OF DIVERSION					TRIBUTARY	SOURCE NAME	OWNER NAME
						QTR	SEC	TWP	RGE	CNTY			
76G 30144434	ACTV	USE	ST		08/21/1928	W2NESW	3	3N	11W	DL	UT	MILL CREEK	MONTANA, STATE OF DEPT OF FISH WILDLIFE & PARKS
						SENWSW	3	3N	11W	DL			
						SWSW	3	3N	11W	DL			
						NENW	3	3N	11W	DL			
						NWNW	3	3N	11W	DL			
						NW	3	3N	11W	DL			
						W2SEW	3	3N	11W	DL			
						SWNENW	10	3N	11W	DL			
						E2NWNW	10	3N	11W	DL			
						NWNWNW	10	3N	11W	DL			
						E2SESW	27	4N	11W	DL			
						W2NESW	34	4N	11W	DL			
						SENWSW	34	4N	11W	DL			
						E2SWSW	34	4N	11W	DL			
76G 30144435	ACTV	USE	ST		08/21/1928	SWSWSW	27	4N	11W	DL	UT	MILL CREEK	MONTANA, STATE OF DEPT OF FISH WILDLIFE & PARKS
						SESESE	28	4N	11W	DL			
						SWSESE	28	4N	11W	DL			
						NWNESW	33	4N	11W	DL			
						NENWNE	33	4N	11W	DL			
						SENWNE	33	4N	11W	DL			
						SESEW	33	4N	11W	DL			
						NESWNE	33	4N	11W	DL			
76G 91781 00	ACTV	FILED	IR	1.88 CFS	11/15/1900	SESESE	32	10N	6W	PW		MINE CREEK	BECK, JOHN M BECK, LOIS A

DEPARTMENT OF NATURAL RESOURCES AND CONSERVATION

PRELIMINARY

CLARK FORK RIVER ABOVE BLACKFOOT RIVER (BASIN 76G)

LIST OF CLAIMS BY SOURCE AND ENFORCEABLE PRIORITY DATE

TRIBUTARY VALUES: MP= Manmade Pit, NP=Natural Pit, SD=Secondary Diversion, SI=Subirrigation, SP=Spring, WS=Waste & Seepage, UT=Unnamed Tributary

WATER RIGHT #	VERSION STATUS	HISTORICAL TYPE	USE	FLOW RATE	ENFORCEABLE PRIORITY DATE	POINT OF DIVERSION					TRIBUTARY	SOURCE NAME	OWNER NAME
						QTR	SEC	TWP	RGE	CNTY			
76G 116504 00	ACTV	FILED	MN	1.00 CFS	10/18/1865	NENWSE	12	2N	11W	SB		MINNESOTA GULCH	BEAL MOUNTAIN MINING INC
76G 116497 00	ACTV	FILED	MN	179.50 GPM	08/01/1885	NENWSE	12	2N	11W	SB		MINNESOTA GULCH	BEAL MOUNTAIN MINING INC
76G 116499 00	ACTV	FILED	MN	224.40 GPM	08/01/1885	SESWNE	12	2N	11W	SB		MINNESOTA GULCH	BEAL MOUNTAIN MINING INC
76G 50695 00	ACTV	USE	ST		04/12/1906	W2NE	13	2N	11W	SB		MINNESOTA GULCH	USA (DEPT OF AGRICULTURE FOREST SERVICE)
-----													
76G 91327 00	ACTV	FILED	IR	40.00 GPM	06/28/1895	SWNWSW	34	3N	7W	SB		MODE-S CANYON	JUAREZ, TIONA J NEIER, LADONNA F
76G 116506 00	ACTV	FILED	ST		06/28/1895	SWNWSW	34	3N	7W	SB		MODE-S CANYON	JUAREZ, TIONA J NEIER, LADONNA F
76G 142987 00	ACTV	FILED	IR	30.00 GPM	06/28/1895	SWNWSW	34	3N	7W	SB		MODE-S CANYON	FARONI, EUGENE B FARONI, MARK HART, JULIE KRISTON, NANCY FARONI
76G 116507 00	ACTV	FILED	DM	21.00 GPM	06/28/1895	SWNWSW	34	3N	7W	SB		MODE-S CANYON	JUAREZ, TIONA J NEIER, LADONNA F
76G 113694 00	ACTV	FILED	DM	20.00 GPM	12/31/1905	SWNWSW	34	3N	7W	SB		MODE-S CANYON	BELL, JANICE LYNN
76G 116516 00	ACTV	FILED	DM	20.00 GPM	12/31/1905	SWNWSW	34	3N	7W	SB		MODE-S CANYON	BELL, JANICE LYNN
76G 116518 00	ACTV	FILED	ST	20.00 GPM	12/31/1905	SWNWSW	34	3N	7W	SB		MODE-S CANYON	BELL, JANICE LYNN
-----													
76G 30147194	ACTV	USE	ST		07/01/1865	N2	35	6N	10W	DL		MODESTY CREEK	BECK, PEGGY ELIZABETH ANN
76G 30147418	ACTV	USE	ST		04/10/1867	NENENE	34	6N	10W	DL		MODESTY CREEK	LOGAN RANCH LLC
						SESESE	27	6N	10W	DL			
76G 121083 00	ACTV	DECREE	IR		03/13/1871	NENWNE	29	6N	10W	DL		MODESTY CREEK	KELLEY, DANIEL J KELLEY, DEBORAH D

## DEPARTMENT OF NATURAL RESOURCES AND CONSERVATION

## PRELIMINARY

## CLARK FORK RIVER ABOVE BLACKFOOT RIVER (BASIN 76G)

## LIST OF CLAIMS BY SOURCE AND ENFORCEABLE PRIORITY DATE

TRIBUTARY VALUES: MP= Manmade Pit, NP=Natural Pit, SD=Secondary Diversion, SI=Subirrigation, SP=Spring, WS=Waste &amp; Seepage, UT=Unnamed Tributary

WATER RIGHT #	VERSION STATUS	HISTORICAL TYPE	USE	FLOW RATE	ENFORCEABLE PRIORITY DATE	POINT OF DIVERSION					TRIBUTARY	SOURCE NAME	OWNER NAME
						QTR	SEC	SEC	TWP	RGE			
76G 121089 00	ACTV	DECREE	ST		03/13/1871	NWNENE	29	6N	10W	DL		MODESTY CREEK	KELLEY, DANIEL J KELLEY, DEBORAH D
76G 126456 00	ACTV	DECREE	IR		03/13/1871	NWNENE	29	6N	10W	DL		MODESTY CREEK	DEMERS, DENNIS DEMERS, SHARON SIMPSON, BRANDT L SIMPSON, HELEN G VELIN, MAELYNN M VELIN, RYAN L
76G 90453 00	ACTV	DECREE	IR	1.50 CFS	05/31/1890	SENWNW	36	6N	10W	DL		MODESTY CREEK	MODESTY CREEK STOCK RANCH LLC
76G 90454 00	ACTV	DECREE	IR	5.00 CFS	05/31/1890	SENWNW	36	6N	10W	DL		MODESTY CREEK	MODESTY CREEK STOCK RANCH LLC
76G 108049 00	ACTV	DECREE	IR	112.20 GPM	05/31/1890	SENWNW	36	6N	10W	DL		MODESTY CREEK	MODESTY CREEK STOCK RANCH LLC
76G 108055 00	ACTV	DECREE	ST		05/31/1890	SENWNW	36	6N	10W	DL		MODESTY CREEK	BUXBAUM, DOUGLAS A MODESTY CREEK STOCK RANCH LLC
76G 30129986	ACTV	USE	ST		07/19/1899	NWSESE	27	6N	10W	DL		MODESTY CREEK	BRAD ANDERSON FARM LP
76G 30147308	ACTV	USE	ST		12/31/1899	S2S2	30	6N	9W	DL		MODESTY CREEK	MODESTY CREEK STOCK RANCH LLC
76G 30132099	ACTV	USE	ST		12/31/1913	S2NW	29	6N	9W	DL		MODESTY CREEK	5 ROCKIN' MS ANGUS RANCH INC
76G 90518 00	ACTV	DECREE	IR	112.20 GPM	09/15/1926	SENENE	34	6N	10W	DL		MODESTY CREEK	BECK, PEGGY ELIZABETH ANN
76G 90521 00	ACTV	USE	IR		12/31/1948	SENENW	35	6N	10W	DL		MODESTY CREEK	BECK, PEGGY ELIZABETH ANN
76G 30147305	ACTV	USE	ST	112.20 GPM	12/31/1949	SESESW	30	6N	9W	DL		MODESTY CREEK	MODESTY CREEK STOCK RANCH LLC
76G 30147306	ACTV	USE	ST	10.00 GPM	12/31/1949	SESESW	30	6N	9W	DL		MODESTY CREEK	MODESTY CREEK STOCK RANCH LLC

## DEPARTMENT OF NATURAL RESOURCES AND CONSERVATION

## PRELIMINARY

## CLARK FORK RIVER ABOVE BLACKFOOT RIVER (BASIN 76G)

## LIST OF CLAIMS BY SOURCE AND ENFORCEABLE PRIORITY DATE

TRIBUTARY VALUES: MP= Manmade Pit, NP=Natural Pit, SD=Secondary Diversion, SI=Subirrigation, SP=Spring, WS=Waste & Seepage, UT=Unnamed Tributary

WATER RIGHT #	VERSION STATUS	HISTORICAL TYPE	USE	FLOW RATE	ENFORCEABLE PRIORITY DATE	POINT OF DIVERSION					TRIBUTARY	SOURCE NAME	OWNER NAME
						QTR	SEC	TWP	RGE	CNTY			
76G 90520 00	ACTV	USE	IR	6.25 CFS	12/31/1952	SESWSE	27	6N	10W	DL		MODESTY CREEK	BECK, PEGGY ELIZABETH ANN
76G 91961 00	ACTV	USE	ST		09/21/1959	NE	24	6N	11W	DL		MODESTY CREEK	MCGEE, CHARLES E MCGEE, DONALD C MCGEE, SHARON A
76G 91161 00	ACTV	USE	ST		11/10/1960	N2SWNW	24	6N	11W	DL		MODESTY CREEK	DONICH, PATRICIA A DONICH, THOMAS G
76G 212170 00	DISS	FILED	MN			N2	23	6N	11W	DL		MODESTY CREEK	REISENAUER, MARY R RITTHAMER, MARY M
76G 210992 00	ACTV	DECREE	IR	53.86 GPM	06/01/1886	NWNWNE	35	6N	10W	DL	SP	MODESTY CREEK	BECK, PEGGY ELIZABETH ANN
76G 108047 00	ACTV	FILED	IR	372.50 GPM	02/08/1910	SWNWSW	25	6N	11W	DL	SP	MODESTY CREEK	DAVIES & CO RANCHES DAVIES, FRANK L JACOBSON, THEODORE F
76G 108046 00	ACTV	FILED	IR	282.74 GPM	04/04/1910	SWNWSW	25	6N	11W	DL	SP	MODESTY CREEK	DAVIES & CO RANCHES DAVIES, FRANK L JACOBSON, THEODORE F
76G 92074 00	ACTV	FILED	IR	224.00 GPM	05/10/1912	NENWSE	25	6N	11W	DL	SP	MODESTY CREEK	YDE, LORRAINE B YDE, MARKSON A
76G 21880 00	ACTV	FILED	RC	30.00 GPM	05/30/1912	SWSENW	36	6N	10W	DL	SP	MODESTY CREEK	MONTANA STATE BOARD OF LAND COMMISSIONERS
76G 21881 00	ACTV	FILED	IR	50.00 GPM	05/30/1912	NESENW	36	6N	10W	DL	SP	MODESTY CREEK	MONTANA STATE BOARD OF LAND COMMISSIONERS
76G 91960 00	ACTV	FILED	IR	341.09 GPM	08/09/1913	SENESE	25	6N	11W	DL	SP	MODESTY CREEK	MCGEE, CHARLES E MCGEE, DONALD C MCGEE, SHARON A
76G 90519 00	ACTV	DECREE	IR	269.28 GPM	06/01/1915	NWNWNE	35	6N	10W	DL	SP	MODESTY CREEK	BECK, PEGGY ELIZABETH ANN
76G 90517 00	ACTV	DECREE	IR	112.20 GPM	06/01/1920	SENESE	35	6N	10W	DL	SP	MODESTY CREEK	BECK, PEGGY ELIZABETH ANN

DEPARTMENT OF NATURAL RESOURCES AND CONSERVATION

PRELIMINARY

CLARK FORK RIVER ABOVE BLACKFOOT RIVER (BASIN 76G)

LIST OF CLAIMS BY SOURCE AND ENFORCEABLE PRIORITY DATE

TRIBUTARY VALUES: MP= Manmade Pit, NP=Natural Pit, SD=Secondary Diversion, SI=Subirrigation, SP=Spring, WS=Waste & Seepage, UT=Unnamed Tributary

WATER RIGHT #	VERSION STATUS	HISTORICAL TYPE	USE	FLOW RATE	ENFORCEABLE PRIORITY DATE	POINT OF DIVERSION					TRIBUTARY	SOURCE NAME	OWNER NAME
						QTR	SEC	TWP	RGE	CNTY			
76G 108059 00	ACTV	USE	ST		01/31/1944	NESWNE	19	6N	9W	DL	SP	MODESTY CREEK	FELTON ANGUS RANCH INC
76G 30147307	ACTV	USE	ST	50.00 GPM	12/31/1949	NESWSW	30	6N	9W	DL	SP	MODESTY CREEK	MODESTY CREEK STOCK RANCH LLC
						SENWSW	30	6N	9W	DL			
						NWSESW	30	6N	9W	DL			
						SESESW	30	6N	9W	DL			
76G 90522 00	ACTV	USE	IR	287.23 GPM	12/31/1952	SWSWSE	26	6N	10W	DL	SP	MODESTY CREEK	BECK, PEGGY ELIZABETH ANN
76G 90523 00	ACTV	USE	IR	287.23 GPM	12/31/1952	SWSWSE	26	6N	10W	DL	SP	MODESTY CREEK	BECK, PEGGY ELIZABETH ANN
76G 90524 00	ACTV	USE	IR	336.60 GPM	12/31/1953	NWNWNE	35	6N	10W	DL	SP	MODESTY CREEK	BECK, PEGGY ELIZABETH ANN
76G 215551 00	ACTV	USE	IR	3.75 CFS	06/30/1973	S2NW	36	6N	10W	DL	SP	MODESTY CREEK	BECK, SETH R
													MONTANA STATE BOARD OF LAND COMMISSIONERS
76G 92071 00	ACTV	FILED	IR	282.80 GPM	04/27/1904	NWSW	25	6N	11W	DL	UT	MODESTY CREEK	YDE, LORRAINE B YDE, MARKSON A
76G 108046 00	ACTV	FILED	IR	282.74 GPM	04/04/1910	SWNWSE	25	6N	11W	DL	SD	MODESTY CREEK	DAVIES & CO RANCHES
													DAVIES, FRANK L
													JACOBSON, THEODORE F
76G 108061 00	ACTV	FILED	ST		05/26/1910	SWNWSE	25	6N	11W	DL	UT	MODESTY CREEK	DAVIES & CO RANCHES
						SENESEW	25	6N	11W	DL			DAVIES, FRANK L
						SENWSE	25	6N	11W	DL			JACOBSON, THEODORE F
						NWNESE	25	6N	11W	DL			
						NENWSE	25	6N	11W	DL			
76G 91962 00	ACTV	FILED	ST	25.00 GPM	03/20/1913	N2	30	6N	10W	DL	UT	MODESTY CREEK	MCGEE, CHARLES E
													MCGEE, DONALD C
													MCGEE, SHARON A
76G 30132099	ACTV	USE	ST		12/31/1913	E2NE	30	6N	10W	DL	UT	MODESTY CREEK	5 ROCKIN' MS ANGUS RANCH INC
						SWSWSW	20	6N	10W	DL			



DEPARTMENT OF NATURAL RESOURCES AND CONSERVATION

PRELIMINARY

CLARK FORK RIVER ABOVE BLACKFOOT RIVER (BASIN 76G)

LIST OF CLAIMS BY SOURCE AND ENFORCEABLE PRIORITY DATE

TRIBUTARY VALUES: MP= Manmade Pit, NP=Natural Pit, SD=Secondary Diversion, SI=Subirrigation, SP=Spring, WS=Waste & Seepage, UT=Unnamed Tributary

WATER RIGHT #	VERSION STATUS	HISTORICAL TYPE	USE	FLOW RATE	ENFORCEABLE PRIORITY DATE	POINT OF DIVERSION					TRIBUTARY	SOURCE NAME	OWNER NAME
						QTR	SEC	TWP	RGE	CNTY			
76G 30132231	ACTV	USE	ST		12/31/1913	S2	29	6N	10W	DL	UT	MODESTY CREEK	5 ROCKIN' MS ANGUS RANCH INC
						SESENE	29	6N	10W	DL			
76G 124815 00	ACTV	USE	ST		01/25/1922	E2SW	30	6N	10W	DL	UT	MODESTY CREEK	GALLE, CHAD C
							30	6N	10W	DL			GALLE, CLIFFORD N
76G 124817 00	ACTV	USE	ST		01/25/1922	S2	30	6N	10W	DL	UT	MODESTY CREEK	GALLE, CHAD C
						SESW	30	6N	10W	DL			GALLE, CLIFFORD N
						SE	30	6N	10W	DL			
76G 121093 00	ACTV	USE	IR		05/01/1948	SWSENW	19	6N	9W	DL	UT	MODESTY CREEK	FELTON ANGUS RANCH INC
													JOHNS, LORENZ (LORI) D
76G 91961 00	ACTV	USE	ST		09/21/1959	NE	24	6N	11W	DL	UT	MODESTY CREEK	MCGEE, CHARLES E
						NWSE	24	6N	11W	DL			MCGEE, DONALD C
						SENESE	24	6N	11W	DL			MCGEE, SHARON A
76G 123329 00	ACTV	FILED	IR	2.00 CFS	07/27/1961	NESENW	20	6N	9W	DL	UT	MODESTY CREEK	BECK, SETH R
													INTERMOUNTAIN PROPERTIES LLC
76G 90492 00	ACTV	USE	IR	359.04 GPM	12/31/1919	SWNESW	29	6N	9W	DL	WS	MODESTY CREEK	MODESTY CREEK STOCK RANCH LLC
76G 90482 00	ACTV	USE	ST	26.90 GPM	04/01/1920	NESESW	30	6N	9W	DL	WS	MODESTY CREEK	MODESTY CREEK STOCK RANCH LLC
76G 90488 00	ACTV	USE	IR	1.75 CFS	04/01/1920	NESESW	30	6N	9W	DL	WS	MODESTY CREEK	MODESTY CREEK STOCK RANCH LLC
76G 90489 00	ACTV	USE	IR	336.60 GPM	03/15/1921	NWNWSW	29	6N	9W	DL	WS	MODESTY CREEK	MODESTY CREEK STOCK RANCH LLC
76G 108045 00	ACTV	FILED	IR	5.00 CFS	05/01/1923	S2SW	26	6N	10W	DL	SD	MODESTY CREEK	MODESTY CREEK STOCK RANCH LLC
						SENWNW	36	6N	10W	DL			
76G 90479 00	ACTV	USE	IR	6.06 CFS	05/31/1924	SENWNW	36	6N	10W	DL	WS	MODESTY CREEK	MODESTY CREEK STOCK RANCH LLC
						SWNENW	36	6N	10W	DL			
76G 138394 00	ACTV	FILED	IR	1.00 CFS	08/10/1961	NWNESE	12	11N	17W	MS	SP	MOE GULCH	ROCK-CLARK PARTNERS

DEPARTMENT OF NATURAL RESOURCES AND CONSERVATION

PRELIMINARY

CLARK FORK RIVER ABOVE BLACKFOOT RIVER (BASIN 76G)

LIST OF CLAIMS BY SOURCE AND ENFORCEABLE PRIORITY DATE

TRIBUTARY VALUES: MP= Manmade Pit, NP=Natural Pit, SD=Secondary Diversion, SI=Subirrigation, SP=Spring, WS=Waste & Seepage, UT=Unnamed Tributary

WATER RIGHT #	VERSION STATUS	HISTORICAL TYPE	USE	FLOW RATE	ENFORCEABLE PRIORITY DATE	POINT OF DIVERSION					TRIBUTARY	SOURCE NAME	OWNER NAME
						QTR	SEC	TWP	RGE	CNTY			
76G 51896 00	ACTV	USE	ST		06/01/1906		30	8N	6W	PW		MONARCH CREEK	USA (DEPT OF AGRICULTURE FOREST SERVICE)
							31	8N	6W	PW			
							31	8N	6W	PW			
						S2	36	8N	7W	PW			
							1	7N	7W	PW			
76G 90655 00	ACTV	USE	MN	40.00 GPM	07/29/1939	SESWNW	20	8N	6W	PW		MONARCH CREEK	BUTLER, DON M BUTLER, LYNN BUTLER, RAY
-----													
76G 211420 00	ACTV	USE	ST		12/31/1867	W2SW	27	11N	12W	GR		MORRIS CREEK	MT RANCH INVESTMENTS 1 LLC
76G 133086 00	ACTV	USE	IR	53.86 GPM	12/31/1952	SENWNW	34	11N	12W	GR		MORRIS CREEK	HULTMAN, ROLAND & DENISE REVOC LIVING TRUST
76G 133087 00	ACTV	USE	ST		12/31/1952	SENWNW	34	11N	12W	GR		MORRIS CREEK	HULTMAN, ROLAND & DENISE REVOC LIVING TRUST
76G 211408 00	ACTV	USE	ST			E2	15	11N	12W	GR		MORRIS CREEK	MT RANCH INVESTMENTS 1 LLC
						W2E2	22	11N	12W	GR			
						NW	27	11N	12W	GR			
						W2SW	27	11N	12W	GR			
-----													
76G 30103689	ACTV	USE	ST	5.00 GPM	05/20/1862	SWSENE	24	11N	12W	GR	SP	MORRIS CREEK	MORSE, GEORGE M
76G 30104573	ACTV	USE	ST	15.00 GPM	12/31/1867	SESE	16	11N	12W	GR	SP	MORRIS CREEK	MT RANCH INVESTMENTS 1 LLC
76G 30104574	ACTV	USE	ST	8.00 GPM	12/31/1867	NW	27	11N	12W	GR	SP	MORRIS CREEK	MT RANCH INVESTMENTS 1 LLC
76G 30104575	ACTV	USE	ST	4.00 GPM	12/31/1867	NESWNWSW	27	11N	12W	GR	SP	MORRIS CREEK	MT RANCH INVESTMENTS 1 LLC
76G 211421 00	ACTV	USE	ST		12/31/1875	S2NW	22	11N	12W	GR	SP	MORRIS CREEK	GESEL, DEBRA A GESEL, MARTIN A
76G 211404 00	ACTV	USE	ST		12/31/1900	S2NESENW	15	11N	12W	GR	SP	MORRIS CREEK	GESEL, DEBRA A GESEL, MARTIN A

DEPARTMENT OF NATURAL RESOURCES AND CONSERVATION

PRELIMINARY

CLARK FORK RIVER ABOVE BLACKFOOT RIVER (BASIN 76G)

LIST OF CLAIMS BY SOURCE AND ENFORCEABLE PRIORITY DATE

TRIBUTARY VALUES: MP= Manmade Pit, NP=Natural Pit, SD=Secondary Diversion, SI=Subirrigation, SP=Spring, WS=Waste & Seepage, UT=Unnamed Tributary

WATER RIGHT #	VERSION STATUS	HISTORICAL TYPE	USE	FLOW RATE	ENFORCEABLE PRIORITY DATE	POINT OF DIVERSION					TRIBUTARY	SOURCE NAME	OWNER NAME
						QTR	SEC	TWP	RGE	CNTY			
76G 211411 00	ACTV	USE	ST		12/31/1910	N2SW	24	11N	12W	GR	SP	MORRIS CREEK	RADTKE RANCH LLC
						S2NW	24	11N	12W	GR			
76G 30103685	ACTV	USE	ST	6.00 GPM	05/01/1919	SWSENE	24	11N	12W	GR	SP	MORRIS CREEK	MORSE, GEORGE M
76G 30103686	ACTV	USE	DM	10.00 GPM	05/01/1919	SWSENE	24	11N	12W	GR	SP	MORRIS CREEK	MORSE, GEORGE M
76G 30138388	ACTV	FILED	ST	5.00 GPM	12/16/1963	NENWSWSE	28	11N	12W	GR	SP	MORRIS CREEK	MT RANCH INVESTMENTS 1 LLC
76G 30138391	ACTV	FILED	ST	5.00 GPM	12/16/1963	SESWNE	28	11N	12W	GR	SP	MORRIS CREEK	MT RANCH INVESTMENTS 1 LLC
76G 211403 00	ACTV	USE	ST			SE	22	11N	12W	GR	SP	MORRIS CREEK	RADTKE RANCH LLC
76G 211409 00	ACTV	USE	ST			NE	27	11N	12W	GR	SP	MORRIS CREEK	RADTKE RANCH LLC
76G 211414 00	ACTV	USE	ST			NW	26	11N	12W	GR	SP	MORRIS CREEK	RADTKE RANCH LLC
						SW	26	11N	12W	GR			
						SW	26	11N	12W	GR			
76G 211415 00	ACTV	USE	ST			NE	23	11N	12W	GR	SP	MORRIS CREEK	RADTKE RANCH LLC
76G 211416 00	ACTV	USE	ST			SE	22	11N	12W	GR	SP	MORRIS CREEK	RADTKE RANCH LLC
76G 211417 00	ACTV	USE	ST			SE	27	11N	12W	GR	SP	MORRIS CREEK	RADTKE RANCH LLC
						SE	27	11N	12W	GR			
76G 21929 00	ACTV	USE	ST		04/15/1950	SESWSE	16	11N	12W	GR	UT	MORRIS CREEK	MONTANA STATE BOARD OF LAND COMMISSIONERS
76G 92092 00	ACTV	FILED	IR	7.92 CFS	12/19/1881	NWSENE	10	7N	10W	PW		MORRISON GULCH	MONTANA, STATE OF DEPT OF CORRECTIONS
76G 167135 00	ACTV	FILED	IR	1.25 CFS	05/18/1895	SWNE	10	7N	10W	PW		MORRISON GULCH	MONTANA, STATE OF DEPT OF CORRECTIONS
76G 92090 00	ACTV	DECREE	IR	2.50 CFS	05/18/1895	NENE	10	7N	10W	PW	SP	MORRISON GULCH	MONTANA, STATE OF DEPT OF CORRECTIONS
76G 92091 00	ACTV	FILED	IR	2.50 CFS	05/18/1895	SWSW	2	7N	10W	PW	WS	MORRISON GULCH	MONTANA, STATE OF DEPT OF CORRECTIONS

## DEPARTMENT OF NATURAL RESOURCES AND CONSERVATION

## PRELIMINARY

## CLARK FORK RIVER ABOVE BLACKFOOT RIVER (BASIN 76G)

## LIST OF CLAIMS BY SOURCE AND ENFORCEABLE PRIORITY DATE

TRIBUTARY VALUES: MP= Manmade Pit, NP=Natural Pit, SD=Secondary Diversion, SI=Subirrigation, SP=Spring, WS=Waste & Seepage, UT=Unnamed Tributary

WATER RIGHT #	VERSION STATUS	HISTORICAL TYPE	USE	FLOW RATE	ENFORCEABLE PRIORITY DATE	POINT OF DIVERSION					TRIBUTARY	SOURCE NAME	OWNER NAME
						QTR	SEC	TWP	RGE	CNTY			
76G 91910 00	ACTV	FILED	IR	2.50 CFS	09/07/1895	NWSENE	4	6N	10W	PW	SD	MOUNTAIN BEN LAKE	5 ROCKIN' MS ANGUS RANCH INC
						SWNWNE	4	6N	10W	PW			
						NWSWNE	30	7N	11W	PW			
						SESESE	32	7N	10W	PW			
						NWSESE	32	7N	10W	PW			
						NWSWNE	10	6N	10W	PW			
NENENE	5	6N	10W	PW									
76G 91087 00	ACTV	DECREE	IR	2.50 CFS	07/18/1955	SESWSE	16	6N	10W	PW	SD	MUD LAKE	KELLEY, DANIEL J
						NWNENW	33	7N	12W	GR			KELLEY, DEBORAH D
76G 91837 00	ACTV	USE	ST		12/31/1890	NWNE	17	2N	8W	SB		MUDDY CREEK	SMITH 6 BAR S LIVESTOCK
						NWSENE	17	2N	8W	SB			
76G 91838 00	ACTV	FILED	ST		12/31/1890	SWSWSE	8	2N	8W	SB	SP	MUDDY CREEK	SMITH 6 BAR S LIVESTOCK
76G 98328 00	ACTV	FILED	ST		12/31/1890	SEWSE	8	2N	8W	SB	SP	MUDDY CREEK	SMITH 6 BAR S LIVESTOCK
76G 49445 00	ACTV	FILED	IR	444.31 GPM	04/10/1905	NENENE	36	3N	9W	SB	SP	MUDDY CREEK	BUTTE-SILVER BOW COUNTY
													GERMAN GULCH DEVELOPMENT
													OLD DOMINION FREIGHT LINE INC
													SAIA MOTOR FREIGHT LINE LLC
76G 49425 00	ACTV	USE	ST	5.00 GPM	07/31/1935	SWSWSW	31	3N	8W	SB	SP	MUDDY CREEK	UELAND, JOHN "RAY"
76G 82236 00	ACTV	USE	ST	4.00 GPM	12/31/1858	NWSW	6	11N	13W	GR	SP	MULKEY GULCH	USA (DEPT OF INTERIOR BUREAU OF LAND MGMT)
76G 130320 00	ACTV	FILED	ST		12/30/1963	NWNWNE	7	11N	13W	GR	SP	MULKEY GULCH	TAYLOR, JEFFREY REV INTER VIVOS TRUST 9/14/20
76G 91701 00	ACTV	DECREE	IR	1.25 CFS	06/01/1881	SENESE	8	8N	9W	PW		MULLAN GULCH	ROCK CREEK CATTLE CO LTD
						SESESE	7	8N	9W	PW			
						SWSESE	7	8N	9W	PW			

DEPARTMENT OF NATURAL RESOURCES AND CONSERVATION

PRELIMINARY

CLARK FORK RIVER ABOVE BLACKFOOT RIVER (BASIN 76G)

LIST OF CLAIMS BY SOURCE AND ENFORCEABLE PRIORITY DATE

TRIBUTARY VALUES: MP= Manmade Pit, NP=Natural Pit, SD=Secondary Diversion, SI=Subirrigation, SP=Spring, WS=Waste & Seepage, UT=Unnamed Tributary

WATER RIGHT #	VERSION STATUS	HISTORICAL TYPE	USE	FLOW RATE	ENFORCEABLE PRIORITY DATE	POINT OF DIVERSION					TRIBUTARY	SOURCE NAME	OWNER NAME
						QTR	SEC	TWP	RGE	CNTY			
76G 91702 00	ACTV	DECREE	IR		06/01/1881	SWSESE	7	8N	9W	PW		MULLAN GULCH	ROCK CREEK CATTLE CO LTD
						SENESE	8	8N	9W	PW			
						SESESE	7	8N	9W	PW			
76G 91725 00	ACTV	DECREE	ST		06/01/1881	S2S2	11	8N	10W	PW		MULLAN GULCH	ROCK CREEK CATTLE CO LTD
							13	8N	10W	PW			
						S2	14	8N	10W	PW			
						S2	15	8N	10W	PW			
						N2	18	8N	9W	PW			
						SESE	7	8N	9W	PW			
						N2NW	9	8N	9W	PW			
							8	8N	9W	PW			
76G 91726 00	ACTV	DECREE	ST		06/01/1881	S2S2	4	8N	10W	PW		MULLAN GULCH	ROCK CREEK CATTLE CO LTD
							8	8N	9W	PW			
						S2S2	11	8N	10W	PW			
						SWSWSW	12	8N	10W	PW			
							13	8N	10W	PW			
						S2	14	8N	10W	PW			
						S2	15	8N	10W	PW			
						S2S2	4	8N	9W	PW			
						SESE	7	8N	9W	PW			
						N2NW	9	8N	9W	PW			
76G 214064 00	ACTV	USE	ST		06/01/1881	SWSWSW	12	8N	10W	PW		MULLAN GULCH	MONTANA STATE BOARD OF LAND COMMISSIONERS
76G 91623 00	ACTV	USE	ST		12/31/1882	S2NW	18	8N	9W	PW	SP	MULLAN GULCH	ROCK CREEK CATTLE CO LTD
76G 91624 00	ACTV	USE	DM	1.11 CFS	12/31/1882	S2NW	18	8N	9W	PW	SP	MULLAN GULCH	ROCK CREEK CATTLE CO LTD

DEPARTMENT OF NATURAL RESOURCES AND CONSERVATION

PRELIMINARY

CLARK FORK RIVER ABOVE BLACKFOOT RIVER (BASIN 76G)

LIST OF CLAIMS BY SOURCE AND ENFORCEABLE PRIORITY DATE

TRIBUTARY VALUES: MP= Manmade Pit, NP=Natural Pit, SD=Secondary Diversion, SI=Subirrigation, SP=Spring, WS=Waste & Seepage, UT=Unnamed Tributary

WATER RIGHT #	VERSION STATUS	HISTORICAL TYPE	USE	FLOW RATE	ENFORCEABLE PRIORITY DATE	POINT OF DIVERSION				TRIBUTARY	SOURCE NAME	OWNER NAME
						QTR	SEC	TWP	RGE	CNTY		
76G 126597 00	DISS	DECREE	IR								NATES GULCH	CROW, DEANE L EIGHORN, JESS
76G 51793 00	ACTV	USE	ST		06/01/1906	SE	SENW	20	11N	6W	LC	NELSON GULCH USA (DEPT OF AGRICULTURE FOREST SERVICE)
76G 90385 00	ACTV	USE	ST		01/28/1909	E2	SENE	17	11N	6W	LC	NELSON GULCH SKYLINE MEADOWS LLC
						E2	SE	17	11N	6W	LC	
76G 143000 00	ACTV	USE	ST		03/20/1940	NW	SWNE	20	11N	6W	LC	SP NELSON GULCH SCHWEITZER FAMILY TRUST
76G 111343 00	ACTV	USE	ST		09/05/1945	NW	NWSE	28	12N	13W	GR	NELSON SPRING BURCH, RUSSELL
76G 50604 00	ACTV	USE	ST		06/01/1874			3	8N	12W	GR	NORTH GOLD CREEK USA (DEPT OF AGRICULTURE FOREST SERVICE)
						E2		9	8N	12W	GR	
						SE		34	9N	12W	GR	
						S2		35	9N	12W	GR	
						NW		10	8N	12W	GR	
						S2		31	9N	11W	PW	
						S2		36	9N	12W	GR	
76G 91459 00	ACTV	DECREE	RC		07/03/1879	NW	NENE	10	10N	7W	PW	NORTH TROUT CREEK LOEFFLER, DIANE LOEFFLER, GRANT
76G 91462 00	ACTV	DECREE	ST		07/03/1879	W2	E2SESE	3	10N	7W	PW	NORTH TROUT CREEK LOEFFLER, DIANE LOEFFLER, GRANT
						E2	SESE	3	10N	7W	PW	
						N2	SWNE	10	10N	7W	PW	
						S2	SWNE	10	10N	7W	PW	
						W2	NWSE	10	10N	7W	PW	
76G 91463 00	ACTV	DECREE	ST		07/03/1879	NW	NENE	10	10N	7W	PW	NORTH TROUT CREEK LOEFFLER, DIANE LOEFFLER, GRANT
						SE	NWNE	10	10N	7W	PW	

DEPARTMENT OF NATURAL RESOURCES AND CONSERVATION

PRELIMINARY

CLARK FORK RIVER ABOVE BLACKFOOT RIVER (BASIN 76G)

LIST OF CLAIMS BY SOURCE AND ENFORCEABLE PRIORITY DATE

TRIBUTARY VALUES: MP= Manmade Pit, NP=Natural Pit, SD=Secondary Diversion, SI=Subirrigation, SP=Spring, WS=Waste & Seepage, UT=Unnamed Tributary

WATER RIGHT #	VERSION STATUS	HISTORICAL TYPE	USE	FLOW RATE	ENFORCEABLE PRIORITY DATE	POINT OF DIVERSION					TRIBUTARY	SOURCE NAME	OWNER NAME
						QTR	SEC	TWP	RGE	CNTY			
76G 91464 00	ACTV	DECREE	IR	3.75 CFS	07/03/1879	NWSESE	3	10N	7W	PW	NORTH TROUT CREEK	LOEFFLER, DIANE	
						SEWNNE	10	10N	7W	PW		LOEFFLER, GRANT	
						NENE	10	10N	7W	PW			
						SENE	10	10N	7W	PW			
						SWNE	10	10N	7W	PW			
76G 40264 00	ACTV	USE	ST		04/16/1886	N2	32	10N	7W	PW	NORTH TROUT CREEK	JANKE, CHERYL W JANKE, JEFF W	
76G 91460 00	ACTV	DECREE	IR	1.88 CFS	05/16/1892	W2E2SESE	3	10N	7W	PW	NORTH TROUT CREEK	LOEFFLER, DIANE	
						E2SESE	3	10N	7W	PW		LOEFFLER, GRANT	
						N2SWNE	10	10N	7W	PW			
						S2SWNE	10	10N	7W	PW			
						W2NWSE	10	10N	7W	PW			
76G 91395 00	ACTV	FILED	ST		06/28/1892	W2E2SESE	3	10N	7W	PW	NORTH TROUT CREEK	LOEFFLER, DIANE	
						E2SESE	3	10N	7W	PW		LOEFFLER, GRANT	
						N2SWNE	10	10N	7W	PW			
						S2SWNE	10	10N	7W	PW			
						W2NWSE	10	10N	7W	PW			
76G 91458 00	ACTV	FILED	IR	1.25 CFS	06/28/1892	E2SESE	3	10N	7W	PW	NORTH TROUT CREEK	LOEFFLER, DIANE	
						W2E2SESE	3	10N	7W	PW		LOEFFLER, GRANT	
						N2SWNE	10	10N	7W	PW			
						S2SWNE	10	10N	7W	PW			
						W2NWSE	10	10N	7W	PW			
76G 91393 00	ACTV	FILED	ST		10/28/1905	W2E2SESE	3	10N	7W	PW	NORTH TROUT CREEK	LOEFFLER, DIANE	
						E2SESE	3	10N	7W	PW		LOEFFLER, GRANT	
						N2SWNE	10	10N	7W	PW			
						S2SWNE	10	10N	7W	PW			
						W2NWSE	10	10N	7W	PW			

**DEPARTMENT OF NATURAL RESOURCES AND CONSERVATION**

**PRELIMINARY**

**CLARK FORK RIVER ABOVE BLACKFOOT RIVER (BASIN 76G)**

**LIST OF CLAIMS BY SOURCE AND ENFORCEABLE PRIORITY DATE**

TRIBUTARY VALUES: MP= Manmade Pit, NP=Natural Pit, SD=Secondary Diversion, SI=Subirrigation, SP=Spring, WS=Waste & Seepage, UT=Unnamed Tributary

WATER RIGHT #	VERSION STATUS	HISTORICAL TYPE	USE	FLOW RATE	ENFORCEABLE PRIORITY DATE	POINT OF DIVERSION					TRIBUTARY	SOURCE NAME	OWNER NAME
						QTR	SEC	TWP	RGE	CNTY			
76G 91398 00	ACTV	FILED	ST		10/28/1905	W2E2SESE	3	10N	7W	PW	NORTH TROUT CREEK	LOEFFLER, DIANE	
						E2SESE	3	10N	7W	PW		LOEFFLER, GRANT	
						N2SWNE	10	10N	7W	PW			
						S2SWNE	10	10N	7W	PW			
						W2NWSE	10	10N	7W	PW			
76G 91455 00	ACTV	FILED	IR	2.00 CFS	10/28/1905	E2SESE	3	10N	7W	PW	NORTH TROUT CREEK	LOEFFLER, DIANE	
						W2E2SESE	3	10N	7W	PW		LOEFFLER, GRANT	
						N2SWNE	10	10N	7W	PW			
						S2SWNE	10	10N	7W	PW			
						W2NWSE	10	10N	7W	PW			
76G 91457 00	ACTV	FILED	IR	2.00 CFS	10/28/1905	W2E2SESE	3	10N	7W	PW	NORTH TROUT CREEK	LOEFFLER, DIANE	
						E2SESE	3	10N	7W	PW		LOEFFLER, GRANT	
						N2SWNE	10	10N	7W	PW			
						S2SWNE	10	10N	7W	PW			
						W2NWSE	10	10N	7W	PW			
76G 91461 00	ACTV	DECREE	IR	1.88 CFS	10/28/1905	NWSESE	3	10N	7W	PW	NORTH TROUT CREEK	LOEFFLER, DIANE	
						SENE	10	10N	7W	PW		LOEFFLER, GRANT	
						NENE	10	10N	7W	PW			
						SENE	10	10N	7W	PW			
						SWNE	10	10N	7W	PW			
76G 51804 00	ACTV	USE	ST		06/01/1906	E2	35	11N	7W	PW	NORTH TROUT CREEK	USA (DEPT OF AGRICULTURE FOREST SERVICE)	
						W2SE	25	11N	7W	PW			
						SESESW	25	11N	7W	PW			
						NW	36	11N	7W	PW			
						W2	2	10N	7W	PW			
76G 91586 00	ACTV	FILED	ST		05/08/1913	SWSWSE	10	10N	7W	PW	NORTH TROUT CREEK	BIGNELL, JOSEPH S	
76G 91600 00	ACTV	FILED	IR	2.50 CFS	05/08/1913	SWSWSE	10	10N	7W	PW	NORTH TROUT CREEK	BIGNELL, JOSEPH S	



DEPARTMENT OF NATURAL RESOURCES AND CONSERVATION

PRELIMINARY

CLARK FORK RIVER ABOVE BLACKFOOT RIVER (BASIN 76G)

LIST OF CLAIMS BY SOURCE AND ENFORCEABLE PRIORITY DATE

TRIBUTARY VALUES: MP= Manmade Pit, NP=Natural Pit, SD=Secondary Diversion, SI=Subirrigation, SP=Spring, WS=Waste & Seepage, UT=Unnamed Tributary

WATER RIGHT #	VERSION STATUS	HISTORICAL TYPE	USE	FLOW RATE	ENFORCEABLE PRIORITY DATE	POINT OF DIVERSION					TRIBUTARY	SOURCE NAME	OWNER NAME
						QTR	SEC	TWP	RGE	CNTY			
76G 91585 00	ACTV	FILED	ST		05/10/1913	NWNWSW	28	10N	7W	PW		NORTH TROUT CREEK	MACKAY FAMILY REVOCABLE TRUST
						W2W2NE	15	10N	7W	PW			
						E2NW	28	10N	7W	PW			
						SWNW	28	10N	7W	PW			
						E2SE	29	10N	7W	PW			
76G 91394 00	ACTV	USE	ST		05/01/1940	NWNENW	22	10N	7W	PW		NORTH TROUT CREEK	GRAVELEY SIMMENTAL RANCH CO
76G 91456 00	ACTV	USE	IR	224.40 GPM	05/01/1940	NWNENW	22	10N	7W	PW		NORTH TROUT CREEK	GRAVELEY SIMMENTAL RANCH CO
76G 214535 00	ACTV	USE	IR	1.00 CFS	05/01/1940	N2SWNE	10	10N	7W	PW		NORTH TROUT CREEK	GRAVELEY SIMMENTAL RANCH CO
76G 214536 00	ACTV	USE	ST		05/01/1940	NENENW	15	10N	7W	PW		NORTH TROUT CREEK	GRAVELEY SIMMENTAL RANCH CO
76G 51756 00	ACTV	USE	ST		06/01/1906	SWNESW	25	11N	7W	PW	SP	NORTH TROUT CREEK	USA (DEPT OF AGRICULTURE FOREST SERVICE)
76G 37775 00	ACTV	FILED	IR	112.00 GPM	08/03/1906	SWSWSE	11	10N	7W	PW	SP	NORTH TROUT CREEK	LAIRD PLACEE LLC
76G 37776 00	ACTV	FILED	IR		08/03/1906	SESWNW	11	10N	7W	PW	SP	NORTH TROUT CREEK	LAIRD PLACEE LLC
76G 37777 00	ACTV	FILED	IR		08/03/1906	SENESE	11	10N	7W	PW	SP	NORTH TROUT CREEK	LAIRD PLACEE LLC
76G 37778 00	ACTV	FILED	IR	112.00 GPM	08/03/1906	NWSWNW	11	10N	7W	PW	SP	NORTH TROUT CREEK	LAIRD PLACEE LLC
76G 37780 00	ACTV	FILED	IR	112.00 GPM	08/03/1906	SWSWSE	11	10N	7W	PW	SP	NORTH TROUT CREEK	LAIRD PLACEE LLC
76G 108029 00	ACTV	USE	ST		11/03/1909	NWSWNE	3	10N	7W	PW	SP	NORTH TROUT CREEK	SENECAL, JOHN P
76G 214537 00	ACTV	USE	IR		05/01/1940	NENENW	15	10N	7W	PW	WS	NORTH TROUT CREEK	GRAVELEY SIMMENTAL RANCH CO
76G 214538 00	ACTV	USE	ST		05/01/1940	NENENW	15	10N	7W	PW	WS	NORTH TROUT CREEK	GRAVELEY SIMMENTAL RANCH CO
76G 150011 00	ACTV	FILED	IR	34.00 GPM	12/26/1906	SESENE	22	12N	17W	MS		NORTHY CREEK	LOWE, ED LOWE, TAMMY

DEPARTMENT OF NATURAL RESOURCES AND CONSERVATION

PRELIMINARY

CLARK FORK RIVER ABOVE BLACKFOOT RIVER (BASIN 76G)

LIST OF CLAIMS BY SOURCE AND ENFORCEABLE PRIORITY DATE

TRIBUTARY VALUES: MP= Manmade Pit, NP=Natural Pit, SD=Secondary Diversion, SI=Subirrigation, SP=Spring, WS=Waste & Seepage, UT=Unnamed Tributary

WATER RIGHT #	VERSION STATUS	HISTORICAL TYPE	USE	FLOW RATE	ENFORCEABLE PRIORITY DATE	POINT OF DIVERSION					TRIBUTARY	SOURCE NAME	OWNER NAME
						QTR	SEC	TWP	RGE	CNTY			
76G 30144527	ACTV	USE	ST		09/17/1878	S2NESW	36	3N	10W	SB		NORTON CREEK	MONTANA, STATE OF DEPT OF FISH WILDLIFE & PARKS
						E2SESW	36	3N	10W	SB			
76G 127524 00	ACTV	USE	IR		07/13/1903	NWNW	7	2N	9W	SB		NORTON CREEK	HUDSON MAGUIRE, KRISTIN L MAGUIRE, MATTHEW
76G 50701 00	ACTV	USE	ST		10/03/1905	NE	26	3N	10W	SB		NORTON CREEK	USA (DEPT OF AGRICULTURE FOREST SERVICE)
						SE	26	3N	10W	SB			
76G 50702 00	ACTV	USE	ST		10/03/1905	SE	26	3N	10W	SB		NORTON CREEK	USA (DEPT OF AGRICULTURE FOREST SERVICE)
						E2NE	35	3N	10W	SB			
						W2	36	3N	10W	SB			
76G 50703 00	ACTV	USE	ST		10/03/1905	NW	7	2N	9W	SB		NORTON CREEK	USA (DEPT OF AGRICULTURE FOREST SERVICE)
						NE	13	2N	10W	SB			
76G 50705 00	ACTV	USE	ST		10/03/1905		1	2N	10W	SB		NORTON CREEK	USA (DEPT OF AGRICULTURE FOREST SERVICE)
						NENE	12	2N	10W	SB			
76G 50704 00	ACTV	USE	ST	0.01 CFS	10/03/1905	NENWNE	36	3N	10W	SB	SP	NORTON CREEK	USA (DEPT OF AGRICULTURE FOREST SERVICE)
76G 30144470	ACTV	USE	ST		06/16/1907	NESESW	36	3N	10W	SB	UT	NORTON CREEK	MONTANA, STATE OF DEPT OF FISH WILDLIFE & PARKS
76G 124909 00	ACTV	FILED	FW		06/17/1907	NESESW	36	3N	10W	SB	UT	NORTON CREEK	MONTANA, STATE OF DEPT OF FISH WILDLIFE & PARKS
76G 32403 00	ACTV	DECREE	IR	1.88 CFS	06/03/1897	SESENW	3	10N	8W	PW		OHIO GULCH	GRAVELEY BLACK MOUNTAIN RANCH LLC
						SESENW	3	10N	8W	PW			
76G 32404 00	ACTV	DECREE	IR	1.00 CFS	06/13/1897	SESENW	3	10N	8W	PW		OHIO GULCH	GRAVELEY BLACK MOUNTAIN RANCH LLC
						SESENW	3	10N	8W	PW			
76G 37781 00	ACTV	DECREE	IR	1.50 CFS	05/13/1899	NENWSW	35	11N	8W	PW		OHIO GULCH	MCINTOSH, JILL M MCINTOSH, WILLIAM L
76G 45224 00	ACTV	USE	ST	25.00 GPM	06/01/1941	NESW	2	10N	8W	PW	SP	OHIO GULCH	GRAVELEY BLACK MOUNTAIN RANCH LLC

DEPARTMENT OF NATURAL RESOURCES AND CONSERVATION

PRELIMINARY

CLARK FORK RIVER ABOVE BLACKFOOT RIVER (BASIN 76G)

LIST OF CLAIMS BY SOURCE AND ENFORCEABLE PRIORITY DATE

TRIBUTARY VALUES: MP= Manmade Pit, NP=Natural Pit, SD=Secondary Diversion, SI=Subirrigation, SP=Spring, WS=Waste & Seepage, UT=Unnamed Tributary

WATER RIGHT #	VERSION STATUS	HISTORICAL TYPE	USE	FLOW RATE	ENFORCEABLE PRIORITY DATE	POINT OF DIVERSION					TRIBUTARY	SOURCE NAME	OWNER NAME
						QTR	SEC	TWP	RGE	CNTY			
76G 90922 00	ACTV	USE	IR	2.50 CFS	05/01/1950	NWNE	35	11N	8W	PW	SP	OHIO GULCH	GRAVELEY SIMMENTAL RANCH CO
						NESENW	35	11N	8W	PW			
76G 90923 00	ACTV	USE	ST		05/01/1950	SWNWNE	35	11N	8W	PW	SP	OHIO GULCH	GRAVELEY SIMMENTAL RANCH CO
76G 90909 00	ACTV	USE	ST	10.00 GPM	01/01/1965	NWNW	35	11N	8W	PW	SP	OHIO GULCH	GRAVELEY SIMMENTAL RANCH CO
76G 90923 00	ACTV	USE	ST		05/01/1950	NESENW	35	11N	8W	PW	UT	OHIO GULCH	GRAVELEY SIMMENTAL RANCH CO
76G 27433 00	ACTV	USE	IR	255.82 GPM	04/28/1911	NENWNW	22	5N	12W	DL		OLSON GULCH	HOWERY, FAY
76G 50689 00	ACTV	USE	ST		01/01/1925	NESWSE	9	5N	12W	DL		OLSON GULCH	USA (DEPT OF AGRICULTURE FOREST SERVICE)
76G 90432 00	ACTV	FILED	DM	15.50 GPM	05/26/1947	SEWNWNE	21	5N	12W	DL	SP	OLSON GULCH	HOWERY, FAY
76G 50690 00	ACTV	USE	ST		06/01/1874	NESWNE	21	5N	12W	DL	UT	OLSON GULCH	USA (DEPT OF AGRICULTURE FOREST SERVICE)
76G 90611 00	ACTV	DECREE	ST		05/31/1866	SWNWSE	34	9N	9W	PW		ONEILL CREEK	BENSON, FRED D
						NWNESW	35	9N	9W	PW			
						NENWSW	35	9N	9W	PW			
76G 90612 00	ACTV	DECREE	ST		05/31/1866	S2	34	9N	9W	PW		ONEILL CREEK	BENSON, FRED D
76G 90614 00	ACTV	DECREE	IR	12.50 CFS	05/31/1866	SWNWSE	34	9N	9W	PW		ONEILL CREEK	BENSON, FRED D
						NENWSW	35	9N	9W	PW			
						NWNESW	35	9N	9W	PW			
76G 91613 00	ACTV	USE	ST		12/31/1882		29	9N	8W	PW		ONEILL CREEK	MONTANA, STATE OF DEPT OF FISH WILDLIFE & PARKS
							35	9N	9W	PW			
							31	9N	8W	PW			
							19	9N	8W	PW			
76G 30112587	ACTV	USE	ST		08/11/1916	S2	30	9N	8W	PW		ONEILL CREEK	MONTANA STATE BOARD OF LAND COMMISSIONERS
						N2	36	9N	9W	PW			

DEPARTMENT OF NATURAL RESOURCES AND CONSERVATION

PRELIMINARY

CLARK FORK RIVER ABOVE BLACKFOOT RIVER (BASIN 76G)

LIST OF CLAIMS BY SOURCE AND ENFORCEABLE PRIORITY DATE

TRIBUTARY VALUES: MP= Manmade Pit, NP=Natural Pit, SD=Secondary Diversion, SI=Subirrigation, SP=Spring, WS=Waste & Seepage, UT=Unnamed Tributary

WATER RIGHT #	VERSION STATUS	HISTORICAL TYPE	USE	FLOW RATE	ENFORCEABLE PRIORITY DATE	POINT OF DIVERSION					TRIBUTARY	SOURCE NAME	OWNER NAME
						QTR	SEC	TWP	RGE	CNTY			
76G 91639 00	ACTV	USE	ST		12/31/1882	NESE	25	9N	9W	PW	SP	ONEILL CREEK	MONTANA, STATE OF DEPT OF FISH WILDLIFE & PARKS
76G 210604 00	ACTV	USE	ST		12/31/1882	E2	25	9N	9W	PW	UT	ONEILL CREEK	MONTANA, STATE OF DEPT OF FISH WILDLIFE & PARKS
76G 210605 00	ACTV		ST		12/31/1882	N2SW	25	9N	9W	PW	UT	ONEILL CREEK	MONTANA, STATE OF DEPT OF FISH WILDLIFE & PARKS
						W2E2NE	35	9N	9W	PW			
76G 30112586	ACTV	USE	ST		11/04/1919		26	9N	9W	PW	UT	ONEILL CREEK	MONTANA STATE BOARD OF LAND COMMISSIONERS
76G 90604 00	ACTV	USE	ST		01/01/1940	SWNWNE	34	9N	9W	PW	UT	ONEILL CREEK	BENSON, FRED D
						SWSENE	34	9N	9W	PW			
76G 90619 00	ACTV	USE	IR	1.14 CFS	04/15/1940	SWNWNE	34	9N	9W	PW	UT	ONEILL CREEK	BENSON, FRED D
						SWSENE	34	9N	9W	PW			
76G 90605 00	ACTV	USE	ST		12/31/1940	E2NW	34	9N	9W	PW	UT	ONEILL CREEK	BENSON, FRED D
76G 90606 00	ACTV	USE	ST		12/31/1940	N2NE	34	9N	9W	PW	UT	ONEILL CREEK	BENSON, FRED D
						SWSENE	34	9N	9W	PW			
						NESENE	34	9N	9W	PW			
						NENWSW	34	9N	9W	PW			
						SWNWSW	34	9N	9W	PW			
76G 91480 00	ACTV	USE	RC	4.10 CFS	11/11/1881	SENESESE	12	8N	7W	PW		ONTARIO CREEK	QUIGLEY, CLYDE P
						NWNESESE	12	8N	7W	PW			QUIGLEY, JOHN R
													QUIGLEY, ROBERT J
76G 91479 00	ACTV	USE	MD	4.13 CFS	03/09/1889	SENESESE	12	8N	7W	PW		ONTARIO CREEK	QUIGLEY, CLYDE P
						SENESESE	12	8N	7W	PW			QUIGLEY, JOHN R
						NWNESESE	12	8N	7W	PW			QUIGLEY, ROBERT J
						NWNESESE	12	8N	7W	PW			
						SENESESE	12	8N	7W	PW			

DEPARTMENT OF NATURAL RESOURCES AND CONSERVATION

PRELIMINARY

CLARK FORK RIVER ABOVE BLACKFOOT RIVER (BASIN 76G)

LIST OF CLAIMS BY SOURCE AND ENFORCEABLE PRIORITY DATE

TRIBUTARY VALUES: MP= Manmade Pit, NP=Natural Pit, SD=Secondary Diversion, SI=Subirrigation, SP=Spring, WS=Waste & Seepage, UT=Unnamed Tributary

WATER RIGHT #	VERSION STATUS	HISTORICAL TYPE	USE	FLOW RATE	ENFORCEABLE PRIORITY DATE	POINT OF DIVERSION					TRIBUTARY	SOURCE NAME	OWNER NAME
						QTR	SEC	TWP	RGE	CNTY			
76G 51834 00	ACTV	USE	ST		06/01/1906		18	8N	6W	PW		ONTARIO CREEK	USA (DEPT OF AGRICULTURE FOREST SERVICE)
						N2	27	8N	6W	PW			
						W2W2SW	17	8N	6W	PW			
							20	8N	6W	PW			
						W2SW	21	8N	6W	PW			
						N2N2	28	8N	6W	PW			
						NESENE	28	8N	6W	PW			
						SESESE	22	8N	6W	PW			
	SWSW	23	8N	6W	PW								
76G 131593 00	WDRN	USE	MN								SP	ONTARIO CREEK	SEPT, JANICE W SEPT, LLOYD G
76G 131594 00	WDRN	USE	MN								SP	ONTARIO CREEK	SEPT, JANICE W SEPT, LLOYD G
76G 214708 00	ACTV	USE	MN	100.00 GPM	06/30/1973	N2S2SW	7	8N	6W	PW	UT	ONTARIO CREEK	PALIGA, ANDREW
						N2SWSE	7	8N	6W	PW			PALIGA, ANDREW T
76G 49940 00	ACTV	DECREE	IR	282.74 GPM	04/01/1865	NESWNE	25	11N	8W	PW		OPHIR CREEK	QUIGLEY, BRIAN J QUIGLEY, JAMES C
76G 90818 00	ACTV	DECREE	MN	2.50 CFS	04/01/1865	NENE	25	11N	8W	PW		OPHIR CREEK	GRAVELEY SIMMENTAL RANCH CO
76G 90918 00	ACTV	DECREE	ST		04/01/1865	W2	19	11N	7W	PW		OPHIR CREEK	GRAVELEY SIMMENTAL RANCH CO
						E2	25	11N	8W	PW			
						SESESE	24	11N	8W	PW			
76G 102999 00	ACTV	DECREE	ST		04/01/1865	SESWNE	25	11N	8W	PW		OPHIR CREEK	QUIGLEY, BRIAN J QUIGLEY, JAMES C

## DEPARTMENT OF NATURAL RESOURCES AND CONSERVATION

## PRELIMINARY

## CLARK FORK RIVER ABOVE BLACKFOOT RIVER (BASIN 76G)

## LIST OF CLAIMS BY SOURCE AND ENFORCEABLE PRIORITY DATE

TRIBUTARY VALUES: MP= Manmade Pit, NP=Natural Pit, SD=Secondary Diversion, SI=Subirrigation, SP=Spring, WS=Waste & Seepage, UT=Unnamed Tributary

WATER RIGHT #	VERSION STATUS	HISTORICAL TYPE	USE	FLOW RATE	ENFORCEABLE PRIORITY DATE	POINT OF DIVERSION					TRIBUTARY	SOURCE NAME	OWNER NAME
						QTR	SEC	TWP	RGE	CNTY			
76G 28696 00	ACTV	DECREE	IR	1.25 CFS	07/01/1877	SENWNE	25	11N	8W	PW		OPHIR CREEK	HUGO, ANGELA M HUGO, ROBERT D WARD, CRAIG WARD, DEBBIE
76G 91265 00	ACTV	DECREE	IR	1.25 CFS	07/01/1877	SENENW	36	11N	8W	PW		OPHIR CREEK	MCINTOSH, WILLIAM L
76G 117722 00	ACTV	FILED	IR	1.25 CFS	08/01/1887	SWSENW	24	10N	8W	PW		OPHIR CREEK	BECK, JOHN M BECK, LOIS A
76G 51775 00	ACTV	USE	ST		06/01/1906	N2	16	11N	7W	LC		OPHIR CREEK	USA (DEPT OF AGRICULTURE FOREST SERVICE)
						NENESE	17	11N	7W	LC			
						NWNWSW	16	11N	7W	LC			
76G 51777 00	ACTV	USE	ST		06/01/1906	E2W2SW	19	11N	7W	PW		OPHIR CREEK	USA (DEPT OF AGRICULTURE FOREST SERVICE)
						E2	19	11N	7W	PW			
76G 49941 00	ACTV	DECREE	IR	2.50 CFS	07/24/1912	NESWNE	25	11N	8W	PW		OPHIR CREEK	QUIGLEY, BRIAN J QUIGLEY, JAMES C
76G 91254 00	ACTV	DECREE	IR	1.25 CFS	09/28/1912	NESWNE	25	11N	8W	PW		OPHIR CREEK	MCINTOSH, WILLIAM L
76G 91255 00	ACTV	DECREE	IR	1.25 CFS	09/28/1912	NESWNE	25	11N	8W	PW		OPHIR CREEK	MCINTOSH, WILLIAM L
76G 49942 00	ACTV	DECREE	IR	20.00 CFS	04/14/1928	NESWNE	25	11N	8W	PW		OPHIR CREEK	QUIGLEY, BRIAN J QUIGLEY, JAMES C
76G 91244 00	ACTV	FILED	IR	6.75 CFS	03/01/1930	NESWNE	25	11N	8W	PW		OPHIR CREEK	MCINTOSH, WILLIAM L
76G 90870 00	ACTV	USE	ST		04/20/1934	SESWNE	25	11N	8W	PW		OPHIR CREEK	GRAVELEY SIMMENTAL RANCH CO
76G 30142461	ACTV	USE	ST		03/16/1938	NESW	19	11N	7W	PW		OPHIR CREEK	USA (DEPT OF INTERIOR BUREAU OF LAND MGMT)
						SWNE	25	11N	8W	PW			
						NWSE	25	11N	8W	PW			
						SWNE	25	11N	8W	PW			
76G 90917 00	ACTV	DECREE	IR	2.50 CFS	05/01/1960	SESWNE	25	11N	8W	PW		OPHIR CREEK	GRAVELEY SIMMENTAL RANCH CO

DEPARTMENT OF NATURAL RESOURCES AND CONSERVATION

PRELIMINARY

CLARK FORK RIVER ABOVE BLACKFOOT RIVER (BASIN 76G)

LIST OF CLAIMS BY SOURCE AND ENFORCEABLE PRIORITY DATE

TRIBUTARY VALUES: MP= Manmade Pit, NP=Natural Pit, SD=Secondary Diversion, SI=Subirrigation, SP=Spring, WS=Waste & Seepage, UT=Unnamed Tributary

WATER RIGHT #	VERSION STATUS	HISTORICAL TYPE	USE	FLOW RATE	ENFORCEABLE PRIORITY DATE	POINT OF DIVERSION					TRIBUTARY	SOURCE NAME	OWNER NAME
						QTR	SEC	TWP	RGE	CNTY			
76G 90919 00	ACTV	DECREE	ST		05/01/1960	NESWNE	25	11N	8W	PW		OPHIR CREEK	GRAVELEY SIMMENTAL RANCH CO
76G 90894 00	ACTV	USE	IR	5.00 CFS	09/18/1969	SWNE	25	11N	8W	PW		OPHIR CREEK	GRAVELEY SIMMENTAL RANCH CO
76G 41566 00	DISS	USE	MN									OPHIR CREEK	HOLMAN, THOMAS O HOLMAN, VEVIA M PONTONE BROS INC
76G 90900 00	WDRN	DECREE	IR									OPHIR CREEK	GRAVELEY, CLIFFORD E
76G 91257 00	WDRN	DECREE	IR									OPHIR CREEK	MCINTOSH, WILLIAM L
76G 103084 00	WDRN	USE	MN									OPHIR CREEK	GILLERAN, MICHAEL L GLINESKI, FLORIAN L
76G 106713 00	DISS	DECREE	MN									OPHIR CREEK	OREILLY, CHARLES J OREILLY, HENRY T FAMILY TRUST
76G 138423 00	WDRN	USE	MN									OPHIR CREEK	OVERSEN, NITA
76G 211617 00	DISS	DECREE	MN									OPHIR CREEK	MCINTOSH, WILLIAM L
76G 215686 00	WDRN	USE	IR									OPHIR CREEK	QUIGLEY, JAMES C
76G 117729 00	ACTV	DECREE	IR	1.25 CFS	08/01/1887	SWSNW	24	10N	8W	PW	SP	OPHIR CREEK	BECK, JOHN M BECK, LOIS A
76G 51763 00	ACTV	USE	ST		06/01/1906	NENWNW	16	11N	7W	LC	SP	OPHIR CREEK	USA (DEPT OF AGRICULTURE FOREST SERVICE)
76G 28030 00	ACTV	FILED	MN		04/15/1928	N2NW	16	11N	7W	LC	SP	OPHIR CREEK	DURBEN, LISA DURBEN, MILO SHELLY, REBECCA SHELLY, RONALD W
76G 90860 00	ACTV	USE	ST		04/20/1939	SEW	25	11N	8W	PW	SP	OPHIR CREEK	GRAVELEY SIMMENTAL RANCH CO
76G 90861 00	ACTV	USE	ST		04/20/1939	SESW	24	11N	8W	PW	SP	OPHIR CREEK	GRAVELEY SIMMENTAL RANCH CO
76G 90910 00	ACTV	USE	ST		05/01/1939	SWSWSW	25	11N	8W	PW	SP	OPHIR CREEK	GRAVELEY SIMMENTAL RANCH CO

DEPARTMENT OF NATURAL RESOURCES AND CONSERVATION

PRELIMINARY

CLARK FORK RIVER ABOVE BLACKFOOT RIVER (BASIN 76G)

LIST OF CLAIMS BY SOURCE AND ENFORCEABLE PRIORITY DATE

TRIBUTARY VALUES: MP= Manmade Pit, NP=Natural Pit, SD=Secondary Diversion, SI=Subirrigation, SP=Spring, WS=Waste & Seepage, UT=Unnamed Tributary

WATER RIGHT #	VERSION STATUS	HISTORICAL TYPE	USE	FLOW RATE	ENFORCEABLE PRIORITY DATE	POINT OF DIVERSION					TRIBUTARY	SOURCE NAME	OWNER NAME
						QTR	SEC	TWP	RGE	CNTY			
76G 90863 00	ACTV	USE	ST		05/01/1959		30	11N	7W	PW	SP	OPHIR CREEK	GRAVELEY SIMMENTAL RANCH CO
76G 90862 00	ACTV	USE	ST		04/20/1961	SWNE	25	11N	8W	PW	SP	OPHIR CREEK	GRAVELEY SIMMENTAL RANCH CO
76G 90866 00	ACTV	USE	ST		06/01/1962	SWSWSE	19	11N	7W	PW	SP	OPHIR CREEK	GRAVELEY, CLIFFORD E
76G 90868 00	ACTV	USE	ST		06/01/1962	NESENW	19	11N	7W	PW	SP	OPHIR CREEK	GRAVELEY, CLIFFORD E
76G 51774 00	ACTV	USE	ST		06/01/1906	SESESE	18	11N	7W	LC	UT	OPHIR CREEK	USA (DEPT OF AGRICULTURE FOREST SERVICE)
76G 90813 00	ACTV	DECREE	IR	1.88 CFS	03/31/1911	SESWNE	25	11N	8W	PW	UT	OPHIR CREEK	GRAVELEY SIMMENTAL RANCH CO
76G 90921 00	ACTV	DECREE	ST		03/31/1911	E2	24	11N	8W	PW	UT	OPHIR CREEK	GRAVELEY SIMMENTAL RANCH CO
76G 90897 00	ACTV	USE	IR	2.50 CFS	05/01/1911	SESWNE	25	11N	8W	PW	UT	OPHIR CREEK	GRAVELEY SIMMENTAL RANCH CO
76G 90863 00	ACTV	USE	ST		05/01/1959	S2SE	25	11N	8W	PW	UT	OPHIR CREEK	GRAVELEY SIMMENTAL RANCH CO
76G 41565 00	<b>DISS</b>	<b>USE</b>	MN								UT	OPHIR CREEK	HOLMAN, THOMAS O HOLMAN, VEVIA M PONTONE BROS INC
76G 91225 00	<b>DISS</b>	<b>USE</b>	MN								UT	OPHIR CREEK	MARAS, ROBERT G
76G 51776 00	ACTV	USE	ST		06/01/1906	W2 SESESW	17 8	11N 11N	7W 7W	LC LC		OPHIR CREEK, NORTH FORK	USA (DEPT OF AGRICULTURE FOREST SERVICE)
76G 127533 00	ACTV	USE	ST		07/01/1915	S2S2SE SW	5 5	3N 3N	8W 8W	SB SB		ORO FINO GULCH	LIVA, DANIEL G LIVA, ROBERT J MEADERVILLE 9 LLC



DEPARTMENT OF NATURAL RESOURCES AND CONSERVATION

PRELIMINARY

CLARK FORK RIVER ABOVE BLACKFOOT RIVER (BASIN 76G)

LIST OF CLAIMS BY SOURCE AND ENFORCEABLE PRIORITY DATE

TRIBUTARY VALUES: MP= Manmade Pit, NP=Natural Pit, SD=Secondary Diversion, SI=Subirrigation, SP=Spring, WS=Waste & Seepage, UT=Unnamed Tributary

WATER RIGHT #	VERSION STATUS	HISTORICAL TYPE	USE	FLOW RATE	ENFORCEABLE PRIORITY DATE	POINT OF DIVERSION					TRIBUTARY	SOURCE NAME	OWNER NAME
						QTR	SEC	TWP	RGE	CNTY			
76G 91320 00	ACTV	USE	ST		08/28/1952	S2SE	5	3N	8W	SB		ORO FINO GULCH	LIVA, DANIEL G
						SE	6	3N	8W	SB			LIVA, ROBERT J
						SW	5	3N	8W	SB			MEADERVILLE 9 LLC
						SWSWSW	4	3N	8W	SB			
						N2NWNWNE	8	3N	8W	SB			
						N2	9	3N	8W	SB			
76G 49432 00	ACTV	FILED	IR	3.00 CFS	07/30/1954	NWNWNWNE	8	3N	8W	SB		ORO FINO GULCH	UELAND RANCHES INC
76G 30128516	ACTV	USE	ST		02/23/1973	SENE	9	3N	8W	SB		ORO FINO GULCH	STOSICH, MARY JO
													STOSICH, STEPHEN
76G 30129249	ACTV	FILED	ST		12/31/1884	NWNWSW	3	3N	8W	SB	SP	ORO FINO GULCH	DALLASERRA, JULIUS P DALLASERRA, PETER J
76G 92300 00	ACTV	FILED	DM	26.93 GPM	01/01/1905	SESWSW	4	3N	8W	SB	SP	ORO FINO GULCH	POWELL, KIMBERLY A STEPHENS, WILLIAM R
76G 92299 00	ACTV	FILED	IR	103.22 GPM	02/01/1906	SESWSW	4	3N	9W	SB	SP	ORO FINO GULCH	POWELL, KIMBERLY A STEPHENS, WILLIAM R
76G 30128672	ACTV	FILED	DM	30.00 GPM	12/31/1906	NWSWSE	3	3N	8W	SB	SP	ORO FINO GULCH	BIGGERS, TRENT
76G 91317 00	ACTV	USE	ST		10/31/1948	N2	4	3N	8W	SB	SP	ORO FINO GULCH	GARRELS, JOYCE A REVOCABLE LIVING TRUST 1/31/24 MURPHY, JAMES C MURPHY, JOHN H
76G 91318 00	ACTV	USE	ST		10/31/1948	SENE	4	3N	8W	SB	SP	ORO FINO GULCH	GARRELS, JOYCE A REVOCABLE LIVING TRUST 1/31/24 MURPHY, JAMES C MURPHY, JOHN H
76G 124808 00	ACTV	USE	ST		06/27/1940	NWNWNWNE	1	3N	8W	SB	UT	ORO FINO GULCH	METESH, JOHN J

## DEPARTMENT OF NATURAL RESOURCES AND CONSERVATION

## PRELIMINARY

## CLARK FORK RIVER ABOVE BLACKFOOT RIVER (BASIN 76G)

## LIST OF CLAIMS BY SOURCE AND ENFORCEABLE PRIORITY DATE

TRIBUTARY VALUES: MP= Manmade Pit, NP=Natural Pit, SD=Secondary Diversion, SI=Subirrigation, SP=Spring, WS=Waste & Seepage, UT=Unnamed Tributary

WATER RIGHT #	VERSION STATUS	HISTORICAL TYPE	USE	FLOW RATE	ENFORCEABLE PRIORITY DATE	POINT OF DIVERSION					TRIBUTARY	SOURCE NAME	OWNER NAME
						QTR	SEC	TWP	RGE	CNTY			
76G 50856 00	ACTV	USE	ST		06/01/1874	S2SE	19	6N	8W	DL		OROFINO CREEK	USA (DEPT OF AGRICULTURE FOREST SERVICE)
						SWSW	20	6N	8W	DL			
							29	6N	8W	DL			
						NENE	32	6N	8W	DL			
							33	6N	8W	DL			
76G 30130847	ACTV	USE	ST		06/01/1874	SWNWNW	19	6N	8W	DL		OROFINO CREEK	2-BAR RANCH LIMITED PARTNERSHIP
						SWSEW	19	6N	8W	DL			
						SWNW	19	6N	8W	DL			
						SWNWSE	19	6N	8W	DL			
						SESE	19	6N	8W	DL			
						NWSWSE	19	6N	8W	DL			
						NESW	19	6N	8W	DL			
						NWSE	29	6N	8W	DL			
						W2SESE	29	6N	8W	DL			
						NENE	32	6N	8W	DL			
						SWNWNW	33	6N	8W	DL			
						SWNW	33	6N	8W	DL			
						NWSWSE	33	6N	8W	DL			
						NESW	33	6N	8W	DL			
76G 127709 00	ACTV	USE	IR	2.50 CFS	04/01/1895	NENESW	11	6N	9W	PW	OROFINO CREEK	BROKEN CIRCLE RANCH CO INC	
76G 116514 00	ACTV	FILED	IR	341.09 GPM	05/26/1913	NWNENE	10	6N	9W	PW	OROFINO CREEK	CAPPA, DIANA E CAPPA, DONALD	
76G 127693 00	ACTV	USE	ST		06/01/1933	NENESW	11	6N	9W	PW	OROFINO CREEK	BROKEN CIRCLE RANCH CO INC	
						S2S2	3	6N	9W	PW			

DEPARTMENT OF NATURAL RESOURCES AND CONSERVATION

PRELIMINARY

CLARK FORK RIVER ABOVE BLACKFOOT RIVER (BASIN 76G)

LIST OF CLAIMS BY SOURCE AND ENFORCEABLE PRIORITY DATE

TRIBUTARY VALUES: MP= Manmade Pit, NP=Natural Pit, SD=Secondary Diversion, SI=Subirrigation, SP=Spring, WS=Waste & Seepage, UT=Unnamed Tributary

WATER RIGHT #	VERSION STATUS	HISTORICAL TYPE	USE	FLOW RATE	ENFORCEABLE PRIORITY DATE	POINT OF DIVERSION					TRIBUTARY	SOURCE NAME	OWNER NAME
						QTR	SEC	TWP	RGE	CNTY			
76G 210682 00	ACTV	USE	ST		06/01/1945	SWNENW	13	6N	9W	PW		OROFINO CREEK	JENSEN, DENNIS F & KATHERINE M LIVING TRUST
						E2NWNW	13	6N	9W	PW			
						SENESE	19	6N	8W	DL			
						NENESW	19	6N	8W	DL			
						NWNESW	19	6N	8W	DL			
						SWSENW	19	6N	8W	DL			
						NWSENW	19	6N	8W	DL			
						N2SWNW	19	6N	8W	DL			
						SWNWNW	19	6N	8W	DL			
						SWSESE	13	6N	9W	PW			
						S2SWSE	13	6N	9W	PW			
						NWSWSE	13	6N	9W	PW			
						W2SENE	13	6N	9W	PW			
						S2SWSW	12	6N	9W	PW			
NWSWSW	12	6N	9W	PW									
W2NESW	13	6N	9W	PW									
N2SESE	13	6N	9W	PW									
76G 124876 00	WDRN	FILED	MN									OROFINO CREEK	BUTTE-SILVER BOW COUNTY
76G 130036 00	DISS	FILED	MN									OROFINO CREEK	TIEFENTHALER, THOMAS P TIEFENTHALER, WILLIAM L
76G 30147431	ACTV	FILED	ST			NENE	24	6N	9W	DL		OROFINO CREEK	BECK, TED R
76G 30121609	ACTV	USE	ST		08/01/1873	SWSENE	4	6N	9W	PW	SP	OROFINO CREEK	DANIEL, KAELINNE K DANIEL, NATHAN A GILBERT-ROGERS, CATHLEEN ROGERS, STEVEN JAY
76G 50853 00	ACTV	USE	ST	0.01 CFS	06/01/1874	SENESE	30	6N	8W	DL	SP	OROFINO CREEK	USA (DEPT OF AGRICULTURE FOREST SERVICE)

DEPARTMENT OF NATURAL RESOURCES AND CONSERVATION

PRELIMINARY

CLARK FORK RIVER ABOVE BLACKFOOT RIVER (BASIN 76G)

LIST OF CLAIMS BY SOURCE AND ENFORCEABLE PRIORITY DATE

TRIBUTARY VALUES: MP= Manmade Pit, NP=Natural Pit, SD=Secondary Diversion, SI=Subirrigation, SP=Spring, WS=Waste & Seepage, UT=Unnamed Tributary

WATER RIGHT #	VERSION STATUS	HISTORICAL TYPE	USE	FLOW RATE	ENFORCEABLE PRIORITY DATE	POINT OF DIVERSION					TRIBUTARY	SOURCE NAME	OWNER NAME
						QTR	SEC	SEC	TWP	RGE			
76G 50866 00	ACTV	USE	ST	0.01 CFS	06/01/1874	NW	20	6N	8W	DL	SP	OROFINO CREEK	USA (DEPT OF AGRICULTURE FOREST SERVICE)
76G 30131375	ACTV	USE	ST	30.00 GPM	06/01/1874	NW	20	6N	8W	DL	SP	OROFINO CREEK	2-BAR RANCH LIMITED PARTNERSHIP
76G 30131415	ACTV	USE	ST	30.00 GPM	06/01/1874	S2	30	6N	8W	DL	SP	OROFINO CREEK	2-BAR RANCH LIMITED PARTNERSHIP
-----													
76G 50855 00	ACTV	USE	ST		06/01/1874	N2SW	20	6N	8W	DL	UT	OROFINO CREEK	USA (DEPT OF AGRICULTURE FOREST SERVICE)
						N2SE	20	6N	8W	DL			
						S2	21	6N	8W	DL			

DEPARTMENT OF NATURAL RESOURCES AND CONSERVATION

PRELIMINARY

CLARK FORK RIVER ABOVE BLACKFOOT RIVER (BASIN 76G)

LIST OF CLAIMS BY SOURCE AND ENFORCEABLE PRIORITY DATE

TRIBUTARY VALUES: MP= Manmade Pit, NP=Natural Pit, SD=Secondary Diversion, SI=Subirrigation, SP=Spring, WS=Waste & Seepage, UT=Unnamed Tributary

WATER RIGHT #	VERSION STATUS	HISTORICAL TYPE	USE	FLOW RATE	ENFORCEABLE PRIORITY DATE	POINT OF DIVERSION					TRIBUTARY	SOURCE NAME	OWNER NAME
						QTR	SEC	TWP	RGE	CNTY			
76G 30130847	ACTV	USE	ST		06/01/1874	N2NWNW	19	6N	8W	DL	UT	OROFINO CREEK	2-BAR RANCH LIMITED PARTNERSHIP
						SESE	20	6N	8W	DL			
						SWSE	20	6N	8W	DL			
						SESW	20	6N	8W	DL			
						N2SWSW	20	6N	8W	DL			
						NESW	21	6N	8W	DL			
						S2NWSW	21	6N	8W	DL			
						N2S2SW	21	6N	8W	DL			
						NWNE	28	6N	8W	DL			
						SWNENW	28	6N	8W	DL			
						NWNW	28	6N	8W	DL			
						S2SWSW	28	6N	8W	DL			
						NENE	29	6N	8W	DL			
						NWNE	29	6N	8W	DL			
						S2SESE	29	6N	8W	DL			
						N2S2NE	33	6N	8W	DL			
						S2SWNE	33	6N	8W	DL			
						N2NWNW	33	6N	8W	DL			
						NESE	33	6N	8W	DL			
SESW	33	6N	8W	DL									
NESE	33	6N	8W	DL									
NWSWNW	34	6N	8W	DL									
76G 130037 00	DISS	FILED	MN								UT	OROFINO CREEK	TIEFENTHALER, THOMAS P TIEFENTHALER, WILLIAM L
76G 91831 00	ACTV	FILED	IR	341.00 GPM	04/04/1910	SESESW	20	2N	8W	SB		PARK CANYON	SMITH 6 BAR S LIVESTOCK
76G 98321 00	ACTV	FILED	IR	5.00 CFS	04/04/1910	SESESW	20	2N	8W	SB		PARK CANYON	SMITH 6 BAR S LIVESTOCK

DEPARTMENT OF NATURAL RESOURCES AND CONSERVATION

PRELIMINARY

CLARK FORK RIVER ABOVE BLACKFOOT RIVER (BASIN 76G)

LIST OF CLAIMS BY SOURCE AND ENFORCEABLE PRIORITY DATE

TRIBUTARY VALUES: MP= Manmade Pit, NP=Natural Pit, SD=Secondary Diversion, SI=Subirrigation, SP=Spring, WS=Waste & Seepage, UT=Unnamed Tributary

WATER RIGHT #	VERSION STATUS	HISTORICAL TYPE	USE	FLOW RATE	ENFORCEABLE PRIORITY DATE	POINT OF DIVERSION					TRIBUTARY	SOURCE NAME	OWNER NAME
						QTR	SEC	TWP	RGE	CNTY			
76G 91832 00	ACTV	FILED	IR	170.60 GPM	05/21/1915	SESESE	19	2N	8W	SB		PARK CANYON	SMITH 6 BAR S LIVESTOCK
76G 91830 00	ACTV	FILED	IR	40.00 GPM	12/31/1900	NWNESW	20	2N	8W	SB	SP	PARK CANYON	SMITH 6 BAR S LIVESTOCK
76G 91841 00	ACTV	FILED	ST		12/31/1900	NWNESW	20	2N	8W	SB	SP	PARK CANYON	SMITH 6 BAR S LIVESTOCK
76G 98319 00	ACTV	FILED	IR	40.00 GPM	12/31/1900	SENESE	20	2N	8W	SB	SP	PARK CANYON	SMITH 6 BAR S LIVESTOCK
76G 98320 00	ACTV	FILED	ST		12/31/1900	NENWSE	20	2N	8W	SB	SP	PARK CANYON	SMITH 6 BAR S LIVESTOCK
76G 49438 00	ACTV	FILED	ST		04/07/1920	NWNESE	22	2N	7W	SB		PASSMORE GULCH	UELAND RANCHES INC
76G 49439 00	ACTV	FILED	IR	372.50 GPM	04/07/1920	NWNESE	22	2N	7W	SB		PASSMORE GULCH	UELAND RANCHES INC
76G 51823 00	ACTV	USE	ST		06/01/1906	E2	28	11N	7W	PW		PATS GULCH	USA (DEPT OF AGRICULTURE FOREST SERVICE)
76G 91625 00	ACTV	USE	ST		12/31/1882	SENESE	1	10N	7W	PW		PAULY SPRINGS	FOLCO DEVELOPMENT CORP
76G 51797 00	ACTV	USE	ST		06/01/1906	SWNENW	6	10N	6W	PW		PAULY SPRINGS	USA (DEPT OF AGRICULTURE FOREST SERVICE)
76G 30129957	ACTV	USE	ST		02/10/1925	N2SWNW	9	4N	9W	SB		PERDEE CREEK	BRAD ANDERSON FARM LP
						N2NW	8	4N	9W	SB			
						S2N2	12	4N	10W	DL			
76G 91975 00	ACTV	DECREE	IR	1.25 CFS	12/31/1867	NENWSW	29	10N	11W	PW		PERKINS CREEK	ANGELO, AMADEO F
						SENWSW	29	10N	11W	PW			
76G 91983 00	ACTV	USE	ST		09/09/1891	E2	7	9N	11W	PW		PERKINS CREEK	ANGELO, AMADEO F
						E2	6	9N	11W	PW			
						SESE	31	10N	11W	PW			
						W2SW	29	10N	11W	PW			
76G 128062 00	ACTV	FILED	IR	112.20 GPM	11/09/1904	NWNW	32	10N	11W	PW	SP	PERKINS CREEK	POLANCE, ROBERT E
76G 92007 00	ACTV	USE	ST		09/09/1891		5	9N	11W	PW	UT	PERKINS CREEK	ANGELO, AMADEO F

DEPARTMENT OF NATURAL RESOURCES AND CONSERVATION

PRELIMINARY

CLARK FORK RIVER ABOVE BLACKFOOT RIVER (BASIN 76G)

LIST OF CLAIMS BY SOURCE AND ENFORCEABLE PRIORITY DATE

TRIBUTARY VALUES: MP= Manmade Pit, NP=Natural Pit, SD=Secondary Diversion, SI=Subirrigation, SP=Spring, WS=Waste & Seepage, UT=Unnamed Tributary

WATER RIGHT #	VERSION STATUS	HISTORICAL TYPE	USE	FLOW RATE	ENFORCEABLE PRIORITY DATE	POINT OF DIVERSION					TRIBUTARY	SOURCE NAME	OWNER NAME
						QTR	SEC	TWP	RGE	CNTY			
76G 92008 00	ACTV	USE	ST		09/09/1891	W2NE	5	9N	11W	PW	UT	PERKINS CREEK	ANGELO, AMADEO F
76G 92009 00	ACTV	USE	ST		05/29/1916	SWSE	32	10N	11W	PW	UT	PERKINS CREEK	ANGELO, AMADEO F
76G 92010 00	ACTV	USE	ST		05/29/1916	SWNE	32	10N	11W	PW	UT	PERKINS CREEK	ANGELO, AMADEO F
76G 128061 00	<b>WDRN</b>	<b>FILED</b>	IR								UT	PERKINS CREEK	POLANCE, ROBERT E
-----													
76G 50823 00	ACTV	USE	ST		06/01/1874		23	5N	9W	DL		PERKINS GULCH	USA (DEPT OF AGRICULTURE FOREST SERVICE)
						SWSWSW	24	5N	9W	DL			
							25	5N	9W	DL			
						W2W2NE	36	5N	9W	DL			
76G 30131255	ACTV	USE	ST		06/01/1874	S2NW	23	5N	9W	DL		PERKINS GULCH	2-BAR RANCH LIMITED PARTNERSHIP
						SWNESE	23	5N	9W	DL			
						NWSE	23	5N	9W	DL			
						NENESW	23	5N	9W	DL			
						N2NW	25	5N	9W	DL			
						SEnw	25	5N	9W	DL			
						SWNWSE	25	5N	9W	DL			
						W2SWSE	25	5N	9W	DL			
						E2NESW	25	5N	9W	DL			
						NWNWNE	36	5N	9W	DL			
						SEnENW	36	5N	9W	DL			
76G 128112 00	ACTV	FILED	IR	13.46 GPM	06/01/1884	SWSWSW	9	5N	9W	DL		PERKINS GULCH	LOGAN RANCH LLC
76G 30112719	ACTV	USE	ST		11/08/1889		16	5N	9W	DL		PERKINS GULCH	MONTANA STATE BOARD OF LAND COMMISSIONERS
76G 116494 00	ACTV	FILED	IR	1.00 CFS	06/19/1917	SWSWSW	9	5N	9W	DL		PERKINS GULCH	LAMPERT RANCH LP
76G 116486 00	ACTV	FILED	ST		06/19/1917	SWNESE	8	5N	9W	DL		PERKINS GULCH	LAMPERT RANCH LP
						NWSWSW	9	5N	9W	DL			
						NESESE	8	5N	9W	DL			
-----													

DEPARTMENT OF NATURAL RESOURCES AND CONSERVATION

PRELIMINARY

CLARK FORK RIVER ABOVE BLACKFOOT RIVER (BASIN 76G)

LIST OF CLAIMS BY SOURCE AND ENFORCEABLE PRIORITY DATE

TRIBUTARY VALUES: MP= Manmade Pit, NP=Natural Pit, SD=Secondary Diversion, SI=Subirrigation, SP=Spring, WS=Waste & Seepage, UT=Unnamed Tributary

WATER RIGHT #	VERSION STATUS	HISTORICAL TYPE	USE	FLOW RATE	ENFORCEABLE PRIORITY DATE	POINT OF DIVERSION					TRIBUTARY	SOURCE NAME	OWNER NAME
						QTR	SEC	TWP	RGE	CNTY			
76G 50821 00	ACTV	USE	ST	0.01 CFS	06/01/1874	SWSWSE	18	5N	8W	DL	SP	PERKINS GULCH	USA (DEPT OF AGRICULTURE FOREST SERVICE)
76G 50824 00	ACTV	USE	ST	0.01 CFS	06/01/1874	NENENE	26	5N	9W	DL	SP	PERKINS GULCH	USA (DEPT OF AGRICULTURE FOREST SERVICE)
76G 50835 00	ACTV	USE	ST	0.01 CFS	06/01/1874	NWSWSW	18	5N	8W	DL	SP	PERKINS GULCH	USA (DEPT OF AGRICULTURE FOREST SERVICE)
76G 30131632	ACTV	USE	ST	30.00 GPM	06/01/1874	SWSWSE	18	5N	8W	DL	SP	PERKINS GULCH	2-BAR RANCH LIMITED PARTNERSHIP
76G 30131633	ACTV	USE	ST	30.00 GPM	06/01/1874	NWSWSE	13	5N	9W	DL	SP	PERKINS GULCH	2-BAR RANCH LIMITED PARTNERSHIP
76G 30131634	ACTV	USE	ST	30.00 GPM	06/01/1874	SESESE	24	5N	9W	DL	SP	PERKINS GULCH	2-BAR RANCH LIMITED PARTNERSHIP
76G 30131638	ACTV	USE	ST	30.00 GPM	06/01/1874	SENWSW	18	5N	8W	DL	SP	PERKINS GULCH	2-BAR RANCH LIMITED PARTNERSHIP
76G 90641 00	ACTV	USE	DM	20.00 GPM	01/01/1935	NENWNE	22	5N	9W	DL	SP	PERKINS GULCH	LAMPERT RANCH LP
-----													
76G 106717 00	ACTV	USE	ST		07/02/1864	W2SENW	19	5N	8W	DL	UT	PERKINS GULCH	BOHRER, LESLIE L MCKINNON, RAYMOND L
76G 50822 00	ACTV	USE	ST		06/01/1874	NENESW	24	5N	9W	DL	UT	PERKINS GULCH	USA (DEPT OF AGRICULTURE FOREST SERVICE)
76G 30131255	ACTV	USE	ST		06/01/1874	S2NE	23	5N	9W	DL	UT	PERKINS GULCH	2-BAR RANCH LIMITED PARTNERSHIP
						S2N2NW	23	5N	9W	DL			
						NENE	24	5N	9W	DL			
						NWSENE	24	5N	9W	DL			
						SWNE	24	5N	9W	DL			
						SWNE	25	5N	9W	DL			
						SENW	25	5N	9W	DL			
						N2SE	25	5N	9W	DL			
						SWSESE	25	5N	9W	DL			
						SWSE	25	5N	9W	DL			
-----													



**DEPARTMENT OF NATURAL RESOURCES AND CONSERVATION**

**PRELIMINARY**

**CLARK FORK RIVER ABOVE BLACKFOOT RIVER (BASIN 76G)**

**LIST OF CLAIMS BY SOURCE AND ENFORCEABLE PRIORITY DATE**

TRIBUTARY VALUES: MP= Manmade Pit, NP=Natural Pit, SD=Secondary Diversion, SI=Subirrigation, SP=Spring, WS=Waste & Seepage, UT=Unnamed Tributary

WATER RIGHT #	VERSION STATUS	HISTORICAL TYPE	USE	FLOW RATE	ENFORCEABLE PRIORITY DATE	POINT OF DIVERSION					TRIBUTARY	SOURCE NAME	OWNER NAME
						QTR	SEC	TWP	RGE	CNTY			
76G 9625 00	ACTV	USE	ST		05/01/1865	SESW	3	7N	9W	PW	PETERSON CREEK	APPLEGATE, WILLIAM MICHAEL	
						N2N2	10	7N	9W	PW			
76G 9629 00	ACTV	DECREE	IR	2.00 CFS	05/01/1865	NENESE	10	7N	9W	PW	PETERSON CREEK	APPLEGATE, WILLIAM MICHAEL	
76G 132373 00	ACTV	DECREE	IR	2.00 CFS	05/01/1865	NWSESW	11	7N	9W	PW	PETERSON CREEK	MCQUEARY, CARL A	
						NESWSW	11	7N	9W	PW		MCQUEARY, DALE A	
						NESWSW	11	7N	9W	PW		MCQUEARY, DAN A	
						NENESE	10	7N	9W	PW			
76G 127714 00	ACTV	DECREE	IR	6.25 CFS	04/01/1866	SENWSW	9	6N	8W	PW	PETERSON CREEK	GRIECO FAMILY LIMITED PARTNERSHIP	
						NWNENE	16	6N	8W	PW			
76G 7468 00	ACTV	DECREE	IR	170.60 GPM	05/20/1866	NESWSE	25	7N	9W	PW	PETERSON CREEK	BURNT HOLLOW HOLDINGS LLC	
						NESWSW	24	7N	9W	PW			
76G 127721 00	ACTV	DECREE	IR	3.75 CFS	04/01/1867	SENWSW	9	6N	8W	PW	PETERSON CREEK	GRIECO FAMILY LIMITED PARTNERSHIP	
						NWNENE	16	6N	8W	PW			
76G 1684 00	ACTV	DECREE	IR	58.00 GPM	06/01/1869	SENWSW	3	7N	9W	PW	PETERSON CREEK	SCHUSTED, TAMMY L	
76G 7467 00	ACTV	DECREE	IR	1.38 CFS	06/01/1869	NESWSE	25	7N	9W	PW	PETERSON CREEK	BURNT HOLLOW HOLDINGS LLC	
						SENESE	23	7N	9W	PW			
76G 88190 00	ACTV	DECREE	IR	112.20 GPM	06/01/1869	SWNESW	3	7N	9W	PW	PETERSON CREEK	DUNCAN, LORRIE M	
76G 88191 00	ACTV	DECREE	ST		06/01/1869	SENWSW	3	7N	9W	PW	PETERSON CREEK	DUNCAN, LORRIE M	
76G 91739 00	ACTV	USE	ST		01/01/1872	SESE	14	7N	9W	PW	PETERSON CREEK	BURNT HOLLOW HOLDINGS LLC	
						SWNESE	14	7N	9W	PW			
						SWNE	14	7N	9W	PW			
						SWNWNE	14	7N	9W	PW			
						E2NENW	14	7N	9W	PW			
76G 132357 00	ACTV	USE	ST		04/01/1872	E2	10	7N	9W	PW	PETERSON CREEK	MCQUEARY, CARL A MCQUEARY, DALE A MCQUEARY, DAN A	

## DEPARTMENT OF NATURAL RESOURCES AND CONSERVATION

## PRELIMINARY

## CLARK FORK RIVER ABOVE BLACKFOOT RIVER (BASIN 76G)

## LIST OF CLAIMS BY SOURCE AND ENFORCEABLE PRIORITY DATE

TRIBUTARY VALUES: MP= Manmade Pit, NP=Natural Pit, SD=Secondary Diversion, SI=Subirrigation, SP=Spring, WS=Waste &amp; Seepage, UT=Unnamed Tributary

WATER RIGHT #	VERSION STATUS	HISTORICAL TYPE	USE	FLOW RATE	ENFORCEABLE PRIORITY DATE	POINT OF DIVERSION					TRIBUTARY	SOURCE NAME	OWNER NAME
						QTR	SEC	TWP	RGE	CNTY			
76G 132371 00	ACTV	DECREE	IR	1.00 CFS	04/01/1872	NENESE	10	7N	9W	PW	PETERSON CREEK	MCQUEARY, CARL A	
						NWSESW	11	7N	9W	PW		MCQUEARY, DALE A	
						NESWSW	11	7N	9W	PW		MCQUEARY, DAN A	
						NESWSW	11	7N	9W	PW			
76G 12927 00	ACTV	DECREE	IR	170.54 GPM	04/30/1872	SENWSW	3	7N	9W	PW	PETERSON CREEK	CHARLSON, DONALD R	
						NENESE	4	7N	9W	PW		MONSON, CHESTER L	
76G 91151 00	ACTV	DECREE	IR	170.60 GPM	04/30/1872	SENWSW	3	7N	9W	PW	PETERSON CREEK	WOODS, DAMON D	
												WOODS, KATHRYN E	
76G 91747 00	ACTV	DECREE	IR	170.54 GPM	05/16/1872	NESWNE	14	7N	9W	PW	PETERSON CREEK	BURNT HOLLOW HOLDINGS LLC	
						SESWNE	14	7N	9W	PW			
						NENWSE	14	7N	9W	PW			
76G 90754 00	ACTV	DECREE	IR	283.00 GPM	06/02/1873	NENENW	14	7N	9W	PW	PETERSON CREEK	MURPHY LIVING TRUST	
						NENENW	14	7N	9W	PW		NYQUEST, CHARLES T	
						SESWNE	14	7N	9W	PW			
76G 90756 00	ACTV	DECREE	ST		06/02/1873	SW	11	7N	9W	PW	PETERSON CREEK	MURPHY LIVING TRUST NYQUEST, CHARLES T	
76G 91746 00	ACTV	DECREE	IR	112.20 GPM	06/02/1873	SESWNE	14	7N	9W	PW	PETERSON CREEK	BURNT HOLLOW HOLDINGS LLC	
						NENWSE	14	7N	9W	PW			
						NESWNE	14	7N	9W	PW			
76G 50872 00	ACTV	USE	ST		06/01/1874	SENE	15	6N	8W	PW	PETERSON CREEK	USA (DEPT OF AGRICULTURE FOREST SERVICE)	
76G 7466 00	ACTV	DECREE	IR	1.00 CFS	05/30/1878	SENENE	23	7N	9W	PW	PETERSON CREEK	BURNT HOLLOW HOLDINGS LLC	
						SESWSW	24	7N	9W	PW			
76G 7465 00	ACTV	DECREE	IR	1.00 CFS	04/15/1879	NESWSW	24	7N	9W	PW	PETERSON CREEK	BURNT HOLLOW HOLDINGS LLC	
76G 132372 00	ACTV	DECREE	IR	1.50 CFS	05/01/1879	NWSESW	11	7N	9W	PW	PETERSON CREEK	MCQUEARY, CARL A	
						NESWSW	11	7N	9W	PW		MCQUEARY, DALE A	
						NESWSW	11	7N	9W	PW		MCQUEARY, DAN A	
						NENESE	10	7N	9W	PW			

## DEPARTMENT OF NATURAL RESOURCES AND CONSERVATION

## PRELIMINARY

## CLARK FORK RIVER ABOVE BLACKFOOT RIVER (BASIN 76G)

## LIST OF CLAIMS BY SOURCE AND ENFORCEABLE PRIORITY DATE

TRIBUTARY VALUES: MP= Manmade Pit, NP=Natural Pit, SD=Secondary Diversion, SI=Subirrigation, SP=Spring, WS=Waste & Seepage, UT=Unnamed Tributary

WATER RIGHT #	VERSION STATUS	HISTORICAL TYPE	USE	FLOW RATE	ENFORCEABLE PRIORITY DATE	POINT OF DIVERSION					TRIBUTARY	SOURCE NAME	OWNER NAME
						QTR	SEC	TWP	RGE	CNTY			
76G 91751 00	ACTV	DECREE	IR	112.20 GPM	06/15/1879	NESWNE	14	7N	9W	PW	PETERSON CREEK	BURNT HOLLOW HOLDINGS LLC	
						NENWSE	14	7N	9W	PW			
						SESWNE	14	7N	9W	PW			
						NWSENE	14	7N	9W	PW			
76G 132374 00	ACTV	DECREE	IR	224.40 GPM	07/30/1879	NWSESW	11	7N	9W	PW	PETERSON CREEK	MCQUEARY, CARL A MCQUEARY, DALE A MCQUEARY, DAN A	
						NESWSW	11	7N	9W	PW			
						NESWSW	11	7N	9W	PW			
						NENESE	10	7N	9W	PW			
76G 91750 00	ACTV	DECREE	IR	224.40 GPM	05/10/1880	NENWSE	14	7N	9W	PW	PETERSON CREEK	BURNT HOLLOW HOLDINGS LLC	
						SESWNE	14	7N	9W	PW			
						NWSENE	14	7N	9W	PW			
						NESWNE	14	7N	9W	PW			
76G 7463 00	ACTV	DECREE	IR	1.25 CFS	05/30/1880	NESWSW	24	7N	9W	PW	PETERSON CREEK	BURNT HOLLOW HOLDINGS LLC	
						NESWSE	25	7N	9W	PW			
76G 91749 00	ACTV	DECREE	IR	283.00 GPM	06/02/1881	NWSENE	14	7N	9W	PW	PETERSON CREEK	BURNT HOLLOW HOLDINGS LLC	
						NESWNE	14	7N	9W	PW			
						NENWSE	14	7N	9W	PW			
						SESWNE	14	7N	9W	PW			
						SESWSW	24	7N	9W	PW			
76G 7464 00	ACTV	DECREE	IR	1.00 CFS	05/01/1882	NESWSW	24	7N	9W	PW	PETERSON CREEK	BURNT HOLLOW HOLDINGS LLC	
76G 90755 00	ACTV	DECREE	IR	395.00 GPM	05/02/1885	NENENW	14	7N	9W	PW	PETERSON CREEK	NYQUEST, CHARLES T	
						SESWNE	14	7N	9W	PW			
						NENENW	14	7N	9W	PW			
76G 90757 00	ACTV	DECREE	ST		05/02/1885	SW	11	7N	9W	PW	PETERSON CREEK	MURPHY LIVING TRUST NYQUEST, CHARLES T	
76G 49964 00	ACTV	DECREE	IR	283.00 GPM	06/29/1885	SENWSW	3	7N	9W	PW	PETERSON CREEK	HEGGELUND, JOLENE HEGGELUND, TOM	

## DEPARTMENT OF NATURAL RESOURCES AND CONSERVATION

## PRELIMINARY

## CLARK FORK RIVER ABOVE BLACKFOOT RIVER (BASIN 76G)

## LIST OF CLAIMS BY SOURCE AND ENFORCEABLE PRIORITY DATE

TRIBUTARY VALUES: MP= Manmade Pit, NP=Natural Pit, SD=Secondary Diversion, SI=Subirrigation, SP=Spring, WS=Waste &amp; Seepage, UT=Unnamed Tributary

WATER RIGHT #	VERSION STATUS	HISTORICAL TYPE	USE	FLOW RATE	ENFORCEABLE PRIORITY DATE	POINT OF DIVERSION					TRIBUTARY	SOURCE NAME	OWNER NAME
						QTR	SEC	TWP	RGE	CNTY			
76G 91748 00	ACTV	DECREE	IR	283.00 GPM	05/15/1894	NESWNE	14	7N	9W	PW	PETERSON CREEK	BURNT HOLLOW HOLDINGS LLC	
						NENWSE	14	7N	9W	PW			
						SESWNE	14	7N	9W	PW			
						NWSENE	14	7N	9W	PW			
76G 100082 00	ACTV	USE	ST		03/03/1896		25	7N	9W	PW	PETERSON CREEK	BURNT HOLLOW HOLDINGS LLC	
						E2NENE	23	7N	9W	PW			
						W2W2	24	7N	9W	PW			
76G 30112716	ACTV	USE	ST		06/18/1906	NW	6	6N	8W	PW	PETERSON CREEK	MONTANA STATE BOARD OF LAND COMMISSIONERS	
						E2E2	36	7N	9W	PW			
76G 210670 00	ACTV	DECREE	ST		09/05/1910	NWSWNE	15	6N	8W	PW	PETERSON CREEK	BURNT HOLLOW HOLDINGS LLC	
						S2SWSE	9	6N	8W	PW			
						NWSWSE	9	6N	8W	PW			
						N2SESW	9	6N	8W	PW			
						SENWSW	9	6N	8W	PW			
						N2NWSW	9	6N	8W	PW			
						NENE	16	6N	8W	PW			
						S2N2NW	15	6N	8W	PW			
76G 91742 00	ACTV	DECREE	IR	3.38 CFS	04/01/1911	NESWNE	14	7N	9W	PW	PETERSON CREEK	BURNT HOLLOW HOLDINGS LLC	
						NENWSE	14	7N	9W	PW			
						SESWNE	14	7N	9W	PW			
						NWSENE	14	7N	9W	PW			
76G 12926 00	ACTV	DECREE	IR	282.74 GPM	05/01/1911	SENWSW	3	7N	9W	PW	PETERSON CREEK	CHARLSON, DONALD R MONSON, CHESTER L	
76G 91150 00	ACTV	DECREE	IR	283.00 GPM	05/01/1911	SENWSW	3	7N	9W	PW	PETERSON CREEK	WOODS, DAMON D WOODS, KATHRYN E	
76G 91741 00	ACTV	DECREE	IR	5.00 CFS	05/01/1911	NWSESE	14	7N	9W	PW	PETERSON CREEK	NYQUEST, CHARLES T	
						NESESE	11	7N	9W	PW			

## DEPARTMENT OF NATURAL RESOURCES AND CONSERVATION

## PRELIMINARY

## CLARK FORK RIVER ABOVE BLACKFOOT RIVER (BASIN 76G)

## LIST OF CLAIMS BY SOURCE AND ENFORCEABLE PRIORITY DATE

TRIBUTARY VALUES: MP= Manmade Pit, NP=Natural Pit, SD=Secondary Diversion, SI=Subirrigation, SP=Spring, WS=Waste &amp; Seepage, UT=Unnamed Tributary

WATER RIGHT #	VERSION STATUS	HISTORICAL TYPE	USE	FLOW RATE	ENFORCEABLE PRIORITY DATE	POINT OF DIVERSION					TRIBUTARY	SOURCE NAME	OWNER NAME
						QTR	SEC	TWP	RGE	CNTY			
76G 132361 00	ACTV	FILED	IR	3.75 CFS	05/01/1911	NWSESW	11	7N	9W	PW	PETERSON CREEK	MCQUEARY, CARL A	
						N2SWSW	11	7N	9W	PW		MCQUEARY, DALE A	
						SWNWSW	11	7N	9W	PW		MCQUEARY, DAN A	
						NENESE	10	7N	9W	PW			
76G 132364 00	ACTV	USE	IR	6.25 CFS	04/01/1914	NWSESW	11	7N	9W	PW	PETERSON CREEK	MCQUEARY, CARL A	
						N2SWSW	11	7N	9W	PW		MCQUEARY, DALE A	
						SWNWSW	11	7N	9W	PW		MCQUEARY, DAN A	
						NENESE	10	7N	9W	PW			
76G 127716 00	ACTV	DECREE	IR	2.50 CFS	05/05/1914	SENWSW	9	6N	8W	PW	PETERSON CREEK	GRIECO FAMILY LIMITED PARTNERSHIP	
						NWNENE	16	6N	8W	PW			
76G 30124932	ACTV	USE	ST		06/01/1917	SWSW	31	7N	8W	PW	PETERSON CREEK	BURNT HOLLOW HOLDINGS LLC	
						SWSW	5	6N	8W	PW			
						N2	8	6N	8W	PW			
						SWNE	15	6N	8W	PW			
76G 91864 00	ACTV	DECREE	IR	269.30 GPM	10/02/1917	S2SWNE	4	7N	9W	PW	PETERSON CREEK	MONTANA, STATE OF DEPT OF CORRECTIONS	
76G 211533 00	ACTV	DECREE	IR	2.50 CFS	06/30/1973	NENESE	10	7N	9W	PW	PETERSON CREEK	APPLEGATE, WILLIAM MICHAEL	
76G 211547 00	ACTV	DECREE	IR	561.00 GPM	06/30/1973	SW	3	7N	9W	PW	PETERSON CREEK	CHARLSON, DONALD R MONSON, CHESTER L	
76G 211558 00	ACTV	DECREE	IR	280.50 GPM	06/30/1973	SENWSW	3	7N	9W	PW	PETERSON CREEK	DUNCAN, LORRIE M	
76G 189746 00	ACTV	DECREE	IR	2.50 CFS	06/30/1973	NESESW	9	6N	8W	PW	PETERSON CREEK	JENSEN, DENNIS F & KATHERINE M LIVING TRUST	
						NWNWSW	9	6N	8W	PW			
76G 189748 00	ACTV	DECREE	IR	1.25 CFS	06/30/1973	NESESW	9	6N	8W	PW	PETERSON CREEK	JENSEN, DENNIS F & KATHERINE M LIVING TRUST	
						NWNWSW	9	6N	8W	PW			
76G 211534 00	ACTV	DECREE	IR	2.50 CFS	06/30/1973	NENESE	10	7N	9W	PW	PETERSON CREEK	APPLEGATE, WILLIAM MICHAEL	
76G 45332 00	WDRN	DECREE	IR								PETERSON CREEK	HEGGELUND, JOLENE HEGGELUND, TOM	

DEPARTMENT OF NATURAL RESOURCES AND CONSERVATION

PRELIMINARY

CLARK FORK RIVER ABOVE BLACKFOOT RIVER (BASIN 76G)

LIST OF CLAIMS BY SOURCE AND ENFORCEABLE PRIORITY DATE

TRIBUTARY VALUES: MP= Manmade Pit, NP=Natural Pit, SD=Secondary Diversion, SI=Subirrigation, SP=Spring, WS=Waste & Seepage, UT=Unnamed Tributary

WATER RIGHT #	VERSION STATUS	HISTORICAL TYPE	USE	FLOW RATE	ENFORCEABLE PRIORITY DATE	POINT OF DIVERSION					TRIBUTARY	SOURCE NAME	OWNER NAME
						QTR	SEC	TWP	RGE	CNTY			
76G 45333 00	WDRN	DECREE	IR								PETERSON CREEK	HEGGELUND, JOLENE HEGGELUND, TOM	
76G 45334 00	WDRN	DECREE	IR								PETERSON CREEK	HEGGELUND, JOLENE HEGGELUND, TOM	
76G 91740 00	WDRN	DECREE	IR								PETERSON CREEK	BURNT HOLLOW LLC	
76G 91745 00	WDRN	DECREE	IR								PETERSON CREEK	BURNT HOLLOW LLC	
76G 91862 00	WDRN	DECREE	IR								PETERSON CREEK	MONTANA, STATE OF DEPT OF CORRECTIONS	
76G 91863 00	WDRN	DECREE	IR								PETERSON CREEK	MONTANA, STATE OF DEPT OF CORRECTIONS	
76G 92188 00	DISS	USE	ST								PETERSON CREEK	FRIES, ORVILLE FRIES, RUTHE A	
76G 92189 00	DISS	DECREE	IR								PETERSON CREEK	FRIES, ORVILLE FRIES, RUTHE A	
76G 116505 00	WDRN	DECREE	IR								PETERSON CREEK	GIRKY, BARRY GIRKY, ELISSA	
76G 127713 00	WDRN	DECREE	IR								PETERSON CREEK	BROKEN CIRCLE RANCH CO INC GRIECO FAMILY LIMITED PARTNERSHIP	
76G 127715 00	WDRN	DECREE	IR								PETERSON CREEK	BROKEN CIRCLE RANCH CO INC GRIECO FAMILY LIMITED PARTNERSHIP	
76G 127717 00	WDRN	DECREE	IR								PETERSON CREEK	BROKEN CIRCLE RANCH CO INC GRIECO FAMILY LIMITED PARTNERSHIP	
76G 127718 00	WDRN	DECREE	IR								PETERSON CREEK	BROKEN CIRCLE RANCH CO INC GRIECO FAMILY LIMITED PARTNERSHIP	

WATER RIGHT #	VERSION STATUS	HISTORICAL TYPE	USE	FLOW RATE	ENFORCEABLE PRIORITY DATE	POINT OF DIVERSION				TRIBUTARY	SOURCE NAME	OWNER NAME
						QTR	SEC	TWP	RGE			
76G 127719 00	WDRN	DECREE	IR							PETERSON CREEK	BROKEN CIRCLE RANCH CO INC GRIECO FAMILY LIMITED PARTNERSHIP	
76G 127720 00	WDRN	DECREE	IR							PETERSON CREEK	BROKEN CIRCLE RANCH CO INC GRIECO FAMILY LIMITED PARTNERSHIP	
76G 127722 00	WDRN	DECREE	IR							PETERSON CREEK	BROKEN CIRCLE RANCH CO INC GRIECO FAMILY LIMITED PARTNERSHIP	
76G 127725 00	WDRN	DECREE	IR							PETERSON CREEK	BROKEN CIRCLE RANCH CO INC	
76G 127726 00	WDRN	DECREE	IR							PETERSON CREEK	BROKEN CIRCLE RANCH CO INC	
76G 127727 00	WDRN	DECREE	IR							PETERSON CREEK	BROKEN CIRCLE RANCH CO INC	
76G 127728 00	WDRN	DECREE	IR							PETERSON CREEK	BROKEN CIRCLE RANCH CO INC	
76G 127729 00	WDRN	DECREE	IR							PETERSON CREEK	BROKEN CIRCLE RANCH CO INC	
76G 210681 00	DISS	DECREE	ST							PETERSON CREEK	VANISKO RANCHES INC	
76G 210926 00	DISS	DECREE	IR							PETERSON CREEK	FRIES, ORVILLE FRIES, RUTHE A	
76G 210927 00	DISS	DECREE	ST							PETERSON CREEK	FRIES, ORVILLE FRIES, RUTHE A	
76G 211292 00	DISS	DECREE	IR							PETERSON CREEK	CHONG, RANDALL W CHONG, VICTORIA L	
76G 211385 00	DISS	USE	IR							PETERSON CREEK	STEELE, EDWARD F	
76G 211475 00	DISS	DECREE	IR							PETERSON CREEK	BECK, ANDREW A BECK, DONALD W	
76G 211476 00	DISS	DECREE	IR							PETERSON CREEK	BECK, ANDREW A BECK, DONALD W	
76G 211540 00	DISS	DECREE	IR							PETERSON CREEK	STEELE, EDWARD F	
76G 212311 00	WDRN	DECREE	IR							PETERSON CREEK	CHRISTNACHT, JANET L CHRISTNACHT, TOM SCHUSTED, TAMMY L	

DEPARTMENT OF NATURAL RESOURCES AND CONSERVATION

PRELIMINARY

CLARK FORK RIVER ABOVE BLACKFOOT RIVER (BASIN 76G)

LIST OF CLAIMS BY SOURCE AND ENFORCEABLE PRIORITY DATE

TRIBUTARY VALUES: MP= Manmade Pit, NP=Natural Pit, SD=Secondary Diversion, SI=Subirrigation, SP=Spring, WS=Waste & Seepage, UT=Unnamed Tributary

WATER RIGHT #	VERSION STATUS	HISTORICAL TYPE	USE	FLOW RATE	ENFORCEABLE PRIORITY DATE	POINT OF DIVERSION					TRIBUTARY	SOURCE NAME	OWNER NAME
						QTR	SEC	TWP	RGE	CNTY			
76G 30138498	ACTV	USE	ST	0.52 GPM	12/31/1863	SWNENW	11	6N	8W	PW	SP	PETERSON CREEK	DUNN CANYON CATTLE CO
76G 30138501	ACTV	USE	ST	0.52 GPM	12/31/1863	SWNESE	14	6N	8W	PW	SP	PETERSON CREEK	DUNN CANYON CATTLE CO
76G 30138503	ACTV	USE	ST	0.52 GPM	12/31/1863	NWSESW	14	6N	8W	PW	SP	PETERSON CREEK	DUNN CANYON CATTLE CO
76G 30138505	ACTV	USE	ST	0.52 GPM	12/31/1863	SWNENW	14	6N	8W	PW	SP	PETERSON CREEK	DUNN CANYON CATTLE CO
76G 30138507	ACTV	USE	ST	0.52 GPM	12/31/1863	NWSENE	14	6N	8W	PW	SP	PETERSON CREEK	DUNN CANYON CATTLE CO
76G 30138508	ACTV	USE	ST	0.52 GPM	12/31/1863	NENWNE	14	6N	8W	PW	SP	PETERSON CREEK	DUNN CANYON CATTLE CO
76G 30138509	ACTV	USE	ST	0.52 GPM	12/31/1863	SESESE	11	6N	8W	PW	SP	PETERSON CREEK	DUNN CANYON CATTLE CO
76G 30138510	ACTV	USE	ST	0.52 GPM	12/31/1863	SESWSW	11	6N	8W	PW	SP	PETERSON CREEK	DUNN CANYON CATTLE CO
76G 50854 00	ACTV	USE	ST	0.01 CFS	06/01/1874	NESWNE	21	6N	8W	DL	SP	PETERSON CREEK	USA (DEPT OF AGRICULTURE FOREST SERVICE)
76G 50858 00	ACTV	USE	ST	0.01 CFS	06/01/1874	SWNESE	4	6N	8W	PW	SP	PETERSON CREEK	USA (DEPT OF AGRICULTURE FOREST SERVICE)
76G 50859 00	ACTV	USE	ST	0.01 CFS	06/01/1874	SENENW	4	6N	8W	PW	SP	PETERSON CREEK	USA (DEPT OF AGRICULTURE FOREST SERVICE)
76G 50867 00	ACTV	USE	ST		06/01/1874	SWNESE	14	6N	8W	PW	SP	PETERSON CREEK	USA (DEPT OF AGRICULTURE FOREST SERVICE)
76G 50873 00	ACTV	USE	ST	4.49 GPM	06/01/1874	SWNENW	11	6N	8W	PW	SP	PETERSON CREEK	USA (DEPT OF AGRICULTURE FOREST SERVICE)
76G 92020 00	ACTV	USE	ST		12/31/1880	SESWSW	21	7N	8W	PW	SP	PETERSON CREEK	2-BAR RANCH LIMITED PARTNERSHIP
76G 92023 00	ACTV	USE	ST		12/31/1880	NWNESW	20	7N	8W	PW	SP	PETERSON CREEK	BURNT HOLLOW HOLDINGS LLC
76G 92024 00	ACTV	USE	ST		12/31/1880	S2	11	7N	8W	PW	SP	PETERSON CREEK	2-BAR RANCH LIMITED PARTNERSHIP
76G 92025 00	ACTV	USE	ST		12/31/1880	NWNE	20	7N	8W	PW	SP	PETERSON CREEK	2-BAR RANCH LIMITED PARTNERSHIP
76G 92028 00	ACTV	USE	ST		12/31/1880	NENE	20	7N	8W	PW	SP	PETERSON CREEK	2-BAR RANCH LIMITED PARTNERSHIP



## DEPARTMENT OF NATURAL RESOURCES AND CONSERVATION

## PRELIMINARY

## CLARK FORK RIVER ABOVE BLACKFOOT RIVER (BASIN 76G)

## LIST OF CLAIMS BY SOURCE AND ENFORCEABLE PRIORITY DATE

TRIBUTARY VALUES: MP= Manmade Pit, NP=Natural Pit, SD=Secondary Diversion, SI=Subirrigation, SP=Spring, WS=Waste & Seepage, UT=Unnamed Tributary

WATER RIGHT #	VERSION STATUS	HISTORICAL TYPE	USE	FLOW RATE	ENFORCEABLE PRIORITY DATE	POINT OF DIVERSION					TRIBUTARY	SOURCE NAME	OWNER NAME
						QTR	SEC	TWP	RGE	CNTY			
76G 214690 00	ACTV	USE	ST		12/31/1880	W2NW	18	7N	8W	PW	SP	PETERSON CREEK	MONTANA STATE BOARD OF LAND COMMISSIONERS
76G 25907 00	ACTV	USE	ST		04/15/1900	NWSESE	18	7N	8W	PW	SP	PETERSON CREEK	MONTANA STATE BOARD OF LAND COMMISSIONERS
76G 25908 00	ACTV	USE	ST		04/15/1900	SWSESE	18	7N	8W	PW	SP	PETERSON CREEK	MONTANA STATE BOARD OF LAND COMMISSIONERS
76G 7469 00	ACTV	DECREE	ST		04/20/1900	NENESE	30	7N	8W	PW	SP	PETERSON CREEK	BURNT HOLLOW HOLDINGS LLC
76G 30124930	ACTV	USE	ST	5.00 GPM	03/18/1905	NWSESE	20	7N	8W	PW	SP	PETERSON CREEK	BURNT HOLLOW HOLDINGS LLC
76G 30124938	ACTV	USE	DM	5.00 GPM	03/18/1905	NWSESE	20	7N	8W	PW	SP	PETERSON CREEK	BURNT HOLLOW HOLDINGS LLC
76G 50861 00	ACTV	USE	ST	0.01 CFS	04/12/1906	SWSESE	14	6N	8W	PW	SP	PETERSON CREEK	USA (DEPT OF AGRICULTURE FOREST SERVICE)
76G 50862 00	ACTV	USE	ST	0.10 CFS	04/12/1906	SWNWNE	14	6N	8W	PW	SP	PETERSON CREEK	USA (DEPT OF AGRICULTURE FOREST SERVICE)
76G 50864 00	ACTV	USE	ST	0.01 CFS	04/12/1906	SESESE	14	6N	8W	PW	SP	PETERSON CREEK	USA (DEPT OF AGRICULTURE FOREST SERVICE)
76G 50874 00	ACTV	USE	ST	4.49 GPM	04/12/1906	SESWNE	14	6N	8W	PW	SP	PETERSON CREEK	USA (DEPT OF AGRICULTURE FOREST SERVICE)
76G 9624 00	ACTV	FILED	ST	2.66 GPM	02/15/1954	SESW	3	7N	9W	PW	SP	PETERSON CREEK	APPLEGATE, WILLIAM MICHAEL
76G 9628 00	ACTV	FILED	IR	1.25 CFS	02/15/1954	SESW	3	7N	9W	PW	SP	PETERSON CREEK	APPLEGATE, WILLIAM MICHAEL
76G 91736 00	ACTV	FILED	IR	283.00 GPM	11/01/1955	SWNENW	14	7N	9W	PW	SP	PETERSON CREEK	BURNT HOLLOW HOLDINGS LLC
76G 9626 00	ACTV	FILED	ST		04/18/1957	SESESW	3	7N	9W	PW	SP	PETERSON CREEK	APPLEGATE, WILLIAM MICHAEL
						SWSWSE	3	7N	9W	PW			
76G 9627 00	ACTV	FILED	IR	1.25 CFS	04/18/1957	SESESW	3	7N	9W	PW	SP	PETERSON CREEK	APPLEGATE, WILLIAM MICHAEL
76G 91735 00	ACTV	FILED	IR		11/18/1963	NESWNE	14	7N	9W	PW	SP	PETERSON CREEK	BURNT HOLLOW HOLDINGS LLC
						NWNESE	14	7N	9W	PW			
76G 214071 00	ACTV	FILED	ST	2.00 CFS	11/18/1963	NWNESE	14	7N	9W	PW	SP	PETERSON CREEK	BURNT HOLLOW HOLDINGS LLC
						NESWNE	14	7N	9W	PW			
76G 211573 00	DISS	DECREE	IR								SP	PETERSON CREEK	MOSIER, WILLIAM L

DEPARTMENT OF NATURAL RESOURCES AND CONSERVATION

PRELIMINARY

CLARK FORK RIVER ABOVE BLACKFOOT RIVER (BASIN 76G)

LIST OF CLAIMS BY SOURCE AND ENFORCEABLE PRIORITY DATE

TRIBUTARY VALUES: MP= Manmade Pit, NP=Natural Pit, SD=Secondary Diversion, SI=Subirrigation, SP=Spring, WS=Waste & Seepage, UT=Unnamed Tributary

WATER RIGHT #	VERSION STATUS	HISTORICAL TYPE	USE	FLOW RATE	ENFORCEABLE PRIORITY DATE	POINT OF DIVERSION					TRIBUTARY	SOURCE NAME	OWNER NAME
						QTR	SEC	TWP	RGE	CNTY			
76G 30138513	ACTV	USE	ST		12/31/1863	S2SWNE	11	6N	8W	PW	UT	PETERSON CREEK	DUNN CANYON CATTLE CO
						NESW	11	6N	8W	PW			
						SENWSW	11	6N	8W	PW			
						W2SWSW	11	6N	8W	PW			
						SESWNE	14	6N	8W	PW			
						SWNW	14	6N	8W	PW			
						N2NESW	14	6N	8W	PW			
76G 50868 00	ACTV	USE	ST		06/01/1874	SWNENW	11	6N	8W	PW	UT	PETERSON CREEK	USA (DEPT OF AGRICULTURE FOREST SERVICE)
76G 92024 00	ACTV	USE	ST		12/31/1880	S2	12	7N	8W	PW	UT	PETERSON CREEK	2-BAR RANCH LIMITED PARTNERSHIP
						NENE	13	7N	8W	PW			
						NE	18	7N	8W	PW			
						E2NW	18	7N	8W	PW			
						NWNW	20	7N	8W	PW			
76G 92025 00	ACTV	USE	ST		12/31/1880	SENENW	20	7N	8W	PW	UT	PETERSON CREEK	2-BAR RANCH LIMITED PARTNERSHIP
76G 92028 00	ACTV	USE	ST		12/31/1880	SENWNE	20	7N	8W	PW	UT	PETERSON CREEK	2-BAR RANCH LIMITED PARTNERSHIP
76G 214690 00	ACTV	USE	ST		12/31/1880	SE	18	7N	8W	PW	UT	PETERSON CREEK	MONTANA STATE BOARD OF LAND COMMISSIONERS
76G 25902 00	ACTV	USE	IR	125.66 GPM	04/15/1900	NWSESE	18	7N	8W	PW	UT	PETERSON CREEK	MONTANA STATE BOARD OF LAND COMMISSIONERS
76G 25906 00	ACTV	USE	ST		04/15/1900	NWSESE	18	7N	8W	PW	UT	PETERSON CREEK	MONTANA STATE BOARD OF LAND COMMISSIONERS
76G 50865 00	ACTV	USE	ST		04/12/1906	N2	14	6N	8W	PW	UT	PETERSON CREEK	USA (DEPT OF AGRICULTURE FOREST SERVICE)
76G 92039 00	ACTV	FILED	IR	4.00 CFS	04/02/1914	N2N2	20	7N	8W	PW	UT	PETERSON CREEK	2-BAR RANCH LIMITED PARTNERSHIP
						NESW	20	7N	8W	PW			

DEPARTMENT OF NATURAL RESOURCES AND CONSERVATION

PRELIMINARY

CLARK FORK RIVER ABOVE BLACKFOOT RIVER (BASIN 76G)

LIST OF CLAIMS BY SOURCE AND ENFORCEABLE PRIORITY DATE

TRIBUTARY VALUES: MP= Manmade Pit, NP=Natural Pit, SD=Secondary Diversion, SI=Subirrigation, SP=Spring, WS=Waste & Seepage, UT=Unnamed Tributary

WATER RIGHT #	VERSION STATUS	HISTORICAL TYPE	USE	FLOW RATE	ENFORCEABLE PRIORITY DATE	POINT OF DIVERSION					TRIBUTARY	SOURCE NAME	OWNER NAME
						QTR	SEC	TWP	RGE	CNTY			
76G 30124932	ACTV	USE	ST		06/01/1917	N2SW	20	7N	8W	PW	UT	PETERSON CREEK	BURNT HOLLOW HOLDINGS LLC
						W2SE	20	7N	8W	PW			
						E2	10	6N	8W	PW			
						NE	15	6N	8W	PW			
76G 90470 00	ACTV	DECREE	MN	6.00 CFS	05/01/1873	NESWSW	2	8N	11W	PW		PIKES PEAK CREEK	BECK GOLD CREEK RANCH LLC
76G 30102806	ACTV	USE	ST		05/27/1873	SW	30	9N	10W	PW		PIKES PEAK CREEK	BECK GOLD CREEK RANCH LLC
						NWNW	30	9N	10W	PW			
						W2W2SW	19	9N	11W	PW			
						SENE	24	9N	11W	PW			
						SWNE	24	9N	11W	PW			
						NENWNE	24	9N	11W	PW			
						SWSE	13	9N	11W	PW			
						W2NWSE	13	9N	11W	PW			
						NESW	12	9N	11W	PW			
SWNW	12	9N	11W	PW									
76G 90476 00	ACTV	DECREE	MN	5.00 CFS	05/31/1873	N2NWNW	16	8N	11W	PW		PIKES PEAK CREEK	BECK GOLD CREEK RANCH LLC
76G 50606 00	ACTV	USE	ST		06/01/1874	W2W2	10	8N	11W	PW		PIKES PEAK CREEK	USA (DEPT OF AGRICULTURE FOREST SERVICE)
						S2	9	8N	11W	PW			
76G 50607 00	ACTV	USE	ST		06/01/1874	N2	10	8N	11W	PW		PIKES PEAK CREEK	USA (DEPT OF AGRICULTURE FOREST SERVICE)
							9	8N	11W	PW			
						NW	1	8N	11W	PW			
							2	8N	11W	PW			
						SE	3	8N	11W	PW			
						NWNW	16	8N	11W	PW			
	17	8N	11W	PW									
76G 127647 00	ACTV	DECREE	IR	2.50 CFS	10/01/1893	NWNENE	24	9N	11W	PW		PIKES PEAK CREEK	WOHLERS, KYLE M WOHLERS, PHILIP J

## DEPARTMENT OF NATURAL RESOURCES AND CONSERVATION

## PRELIMINARY

## CLARK FORK RIVER ABOVE BLACKFOOT RIVER (BASIN 76G)

## LIST OF CLAIMS BY SOURCE AND ENFORCEABLE PRIORITY DATE

TRIBUTARY VALUES: MP= Manmade Pit, NP=Natural Pit, SD=Secondary Diversion, SI=Subirrigation, SP=Spring, WS=Waste &amp; Seepage, UT=Unnamed Tributary

WATER RIGHT #	VERSION STATUS	HISTORICAL TYPE	USE	FLOW RATE	ENFORCEABLE PRIORITY DATE	POINT OF DIVERSION					TRIBUTARY	SOURCE NAME	OWNER NAME
						QTR	SEC	TWP	RGE	CNTY			
76G 127655 00	ACTV	DECREE	ST		10/01/1893	NWNENE	24	9N	11W	PW		PIKES PEAK CREEK	WOHLERS, KYLE M WOHLERS, PHILIP J
76G 127650 00	ACTV	DECREE	IR	2.50 CFS	10/01/1901	NWSWSE	13	9N	11W	PW		PIKES PEAK CREEK	WOHLERS, KYLE M WOHLERS, PHILIP J
76G 127657 00	ACTV	DECREE	ST		10/01/1901	NWSWSE	13	9N	11W	PW		PIKES PEAK CREEK	WOHLERS, KYLE M WOHLERS, PHILIP J
76G 127649 00	ACTV	DECREE	IR	5.00 CFS	04/26/1902	NWSWSE	13	9N	11W	PW		PIKES PEAK CREEK	WOHLERS, KYLE M WOHLERS, PHILIP J
76G 90946 00	ACTV	USE	ST		05/31/1910	S2SE	36	9N	11W	PW		PIKES PEAK CREEK	HANSEN, KATHLEEN
76G 127648 00	ACTV	DECREE	IR	5.00 CFS	06/06/1918	NWSWSE	13	9N	11W	PW		PIKES PEAK CREEK	WOHLERS, KYLE M WOHLERS, PHILIP J
76G 127653 00	ACTV	DECREE	IR	5.00 CFS	05/05/1919	NWNENE	24	9N	11W	PW		PIKES PEAK CREEK	WOHLERS, KYLE M WOHLERS, PHILIP J
76G 45319 00	ACTV	USE	DM	1.00 GPM	10/22/1921	SWSWSE	31	9N	10W	PW		PIKES PEAK CREEK	TOMLINSON IRREVOCABLE LIVING TRUST DTD 3/28/22
76G 91474 00	ACTV	FILED	MN	7.50 CFS	07/20/1931	NWSWNE	17	8N	11W	PW		PIKES PEAK CREEK	WHITE, KATHRYN A WHITE, TERRY W
76G 127561 00	ACTV	USE	ST		05/01/1936	W2W2SW	19	9N	10W	PW		PIKES PEAK CREEK	HOGAN, FRANCIS A HOGAN, LINDA J
76G 90475 00	ACTV	USE	IR	6.25 CFS	04/15/1959	NESWSW	2	8N	11W	PW		PIKES PEAK CREEK	BECK GOLD CREEK RANCH LLC
76G 90468 00	ACTV	USE	IR	3.60 CFS	05/15/1960	SWNESW	12	9N	11W	PW		PIKES PEAK CREEK	BECK GOLD CREEK RANCH LLC
76G 4826 00	<b>WDRN</b>	<b>DECREE</b>	IR									PIKES PEAK CREEK	ALLEN FAMILY REVOCABLE TRUST
76G 4827 00	<b>WDRN</b>	<b>DECREE</b>	IR									PIKES PEAK CREEK	ALLEN FAMILY REVOCABLE TRUST
76G 90471 00	<b>WDRN</b>	<b>DECREE</b>	MN									PIKES PEAK CREEK	BECK GOLD CREEK RANCH LLC BECK, DONALD R O CROSS LLC

DEPARTMENT OF NATURAL RESOURCES AND CONSERVATION

PRELIMINARY

CLARK FORK RIVER ABOVE BLACKFOOT RIVER (BASIN 76G)

LIST OF CLAIMS BY SOURCE AND ENFORCEABLE PRIORITY DATE

TRIBUTARY VALUES: MP= Manmade Pit, NP=Natural Pit, SD=Secondary Diversion, SI=Subirrigation, SP=Spring, WS=Waste & Seepage, UT=Unnamed Tributary

WATER RIGHT #	VERSION STATUS	HISTORICAL TYPE	USE	FLOW RATE	ENFORCEABLE PRIORITY DATE	POINT OF DIVERSION					TRIBUTARY	SOURCE NAME	OWNER NAME
						QTR	SEC	TWP	RGE	CNTY			
76G 90478 00	WDRN	DECREE	MN									PIKES PEAK CREEK	BECK GOLD CREEK RANCH LLC BECK, DONALD R BECK, DONALD W HANSEN, JAMES I
76G 90486 00	WDRN	FILED	MN									PIKES PEAK CREEK	BECK, DONALD R BECK, DONALD W
76G 90495 00	WDRN	USE	IR									PIKES PEAK CREEK	BECK, DONALD R BECK, DONALD W
76G 90502 00	WDRN	USE	IR									PIKES PEAK CREEK	BECK GOLD CREEK RANCH LLC BECK, DONALD R O CROSS LLC
76G 90507 00	WDRN	USE	IR									PIKES PEAK CREEK	BECK, DONALD R BECK, DONALD W
76G 126417 00	ACTV	USE	IR	359.04 GPM	05/01/1924	SESESW	12	9N	11W	PW	SP	PIKES PEAK CREEK	BLUFORD, JANICE A
76G 127651 00	ACTV	FILED	IR	255.00 GPM	06/19/1972	NESESW	12	9N	11W	PW	SP	PIKES PEAK CREEK	WOHLERS, KYLE M WOHLERS, PHILIP J
76G 127656 00	ACTV	FILED	ST		06/19/1972	NESESW	12	9N	11W	PW	SP	PIKES PEAK CREEK	WOHLERS, KYLE M WOHLERS, PHILIP J
76G 50605 00	ACTV	USE	ST		06/01/1874		17	8N	11W	PW	UT	PIKES PEAK CREEK	USA (DEPT OF AGRICULTURE FOREST SERVICE)
76G 50606 00	ACTV	USE	ST		06/01/1874	NWNW	16	8N	11W	PW	UT	PIKES PEAK CREEK	USA (DEPT OF AGRICULTURE FOREST SERVICE)
						S2	18	8N	11W	PW			
76G 91475 00	ACTV	FILED	MN	3.00 CFS	12/13/1926	NWSENW	17	8N	11W	PW	UT	PIKES PEAK CREEK	WHITE, KATHRYN A WHITE, TERRY W

DEPARTMENT OF NATURAL RESOURCES AND CONSERVATION

PRELIMINARY

CLARK FORK RIVER ABOVE BLACKFOOT RIVER (BASIN 76G)

LIST OF CLAIMS BY SOURCE AND ENFORCEABLE PRIORITY DATE

TRIBUTARY VALUES: MP= Manmade Pit, NP=Natural Pit, SD=Secondary Diversion, SI=Subirrigation, SP=Spring, WS=Waste & Seepage, UT=Unnamed Tributary

WATER RIGHT #	VERSION STATUS	HISTORICAL TYPE	USE	FLOW RATE	ENFORCEABLE PRIORITY DATE	POINT OF DIVERSION					TRIBUTARY	SOURCE NAME	OWNER NAME
						QTR	SEC	TWP	RGE	CNTY			
76G 91476 00	ACTV	FILED	MN	3.00 CFS	12/13/1926	NENWNW	17	8N	11W	PW	UT	PIKES PEAK CREEK	WHITE, KATHRYN A WHITE, TERRY W
76G 127654 00	ACTV	FILED	IR	2.50 CFS	12/31/1950	NWSWSE	13	9N	11W	PW	UT	PIKES PEAK CREEK	WOHLERS, KYLE M
						NWNENE	24	9N	11W	PW			WOHLERS, PHILIP J
						NENESW	13	9N	11W	PW			
76G 91473 00	ACTV	FILED	MN	112.20 GPM	08/01/1956	NWNENW	17	8N	11W	PW	UT	PIKES PEAK CREEK	WHITE, KATHRYN A WHITE, TERRY W
76G 127660 00	ACTV	USE	ST	1.11 CFS	06/19/1972	SWNWNE	13	9N	11W	PW	UT	PIKES PEAK CREEK	WOHLERS, KYLE M WOHLERS, PHILIP J
76G 127652 00	ACTV	FILED	IR	1.11 CFS	12/15/1972	SEWNNE	13	9N	11W	PW	UT	PIKES PEAK CREEK	WOHLERS, KYLE M WOHLERS, PHILIP J
76G 50748 00	ACTV	USE	ST		04/12/1906	NW	17	4N	7W	SB		PILGRIM GULCH	USA (DEPT OF AGRICULTURE FOREST SERVICE)
						E2	18	4N	7W	SB			
						S2	8	4N	7W	SB			
76G 17057 00	ACTV	FILED	MC	10.00 CFS	01/14/1914	NESWSE	18	4N	7W	SB		PILGRIM GULCH	BUTTE-SILVER BOW COUNTY
76G 50749 00	ACTV	USE	ST	0.01 CFS	04/12/1906	SWNENW	17	4N	7W	SB	SP	PILGRIM GULCH	USA (DEPT OF AGRICULTURE FOREST SERVICE)
76G 90662 00	ACTV	USE	MN	10.00 GPM	04/01/1950	NENESE	18	4N	7W	SB	SP	PILGRIM GULCH	CASAGRANDE, DAVID W CASAGRANDE, GARY D
76G 90675 00	ACTV	USE	IR	20.00 GPM	04/01/1950	NENESE	18	4N	7W	SB	SP	PILGRIM GULCH	CASAGRANDE, DAVID W CASAGRANDE, GARY D
76G 91270 00	ACTV	FILED	DM	22.44 GPM	12/31/1954	NESWNE	18	4N	7W	SB	SP	PILGRIM GULCH	MEADOW VIEW LODGES
76G 50713 00	ACTV	USE	ST		10/03/1905	S2SE	21	2N	9W	SB		PINK GULCH	USA (DEPT OF AGRICULTURE FOREST SERVICE)
76G 50714 00	ACTV	USE	ST		10/03/1905	S2SW	21	2N	9W	SB		PINK GULCH	USA (DEPT OF AGRICULTURE FOREST SERVICE)

DEPARTMENT OF NATURAL RESOURCES AND CONSERVATION

PRELIMINARY

CLARK FORK RIVER ABOVE BLACKFOOT RIVER (BASIN 76G)

LIST OF CLAIMS BY SOURCE AND ENFORCEABLE PRIORITY DATE

TRIBUTARY VALUES: MP= Manmade Pit, NP=Natural Pit, SD=Secondary Diversion, SI=Subirrigation, SP=Spring, WS=Waste & Seepage, UT=Unnamed Tributary

WATER RIGHT #	VERSION STATUS	HISTORICAL TYPE	USE	FLOW RATE	ENFORCEABLE PRIORITY DATE	POINT OF DIVERSION					TRIBUTARY	SOURCE NAME	OWNER NAME
						QTR	SEC	SEC	TWP	RGE			
76G 90789 00	ACTV	USE	ST		12/31/1890	NWSWSW	22	2N	9W	SB	SP	PINK GULCH	DIVIDE CREEK CATTLE CO INC
76G 90990 00	ACTV	DECREE	IR	1.50 CFS	06/01/1888	SESESW	14	9N	11W	PW		PIONEER GULCH	HOLLENBACK, JOHN A
76G 91934 00	ACTV	DECREE	IR	1.50 CFS	06/01/1888	SESESW	14	9N	11W	PW		PIONEER GULCH	THOMAS, BRUCE THOMAS, RICHARD F THOMAS, SHIRLEY A
76G 127565 00	ACTV	DECREE	IR	123.20 GPM	06/01/1888	SESESW	14	9N	11W	PW		PIONEER GULCH	YODER, DAVID J
76G 30051402	ACTV	DECREE	IR	169.57 GPM	06/01/1888	SESESW	14	9N	11W	PW		PIONEER GULCH	HOCHSTETLER, BARBARA HOCHSTETLER, HOWARD HOCHSTETLER, NORMAN W
76G 30051406	ACTV	DECREE	IR	344.44 GPM	06/01/1888	SESESW	14	9N	11W	PW		PIONEER GULCH	MARSHALL, CHERYL
76G 30051410	ACTV	DECREE	IR	35.33 GPM	06/01/1888	SESESW	14	9N	11W	PW		PIONEER GULCH	YODER, LAVERNE YODER, LAVINA
76G 30051414	ACTV	DECREE	IR	329.43 GPM	06/01/1888	SESESW	14	9N	11W	PW		PIONEER GULCH	MILLER, JOANNA MILLER, PETER J
76G 30051418	ACTV	DECREE	IR	317.50 GPM	06/01/1888	SESESW	14	9N	11W	PW		PIONEER GULCH	MILLER, NOEL J MILLER, TENNYSON R
76G 30051422	ACTV	DECREE	IR	26.94 GPM	06/01/1888	SESESW	14	9N	11W	PW		PIONEER GULCH	EAGLESON, JAMES W EAGLESON, LOIS S KARR, HEATHER KARR, JERRY

## DEPARTMENT OF NATURAL RESOURCES AND CONSERVATION

## PRELIMINARY

## CLARK FORK RIVER ABOVE BLACKFOOT RIVER (BASIN 76G)

## LIST OF CLAIMS BY SOURCE AND ENFORCEABLE PRIORITY DATE

TRIBUTARY VALUES: MP= Manmade Pit, NP=Natural Pit, SD=Secondary Diversion, SI=Subirrigation, SP=Spring, WS=Waste & Seepage, UT=Unnamed Tributary

WATER RIGHT #	VERSION STATUS	HISTORICAL TYPE	USE	FLOW RATE	ENFORCEABLE PRIORITY DATE	POINT OF DIVERSION					TRIBUTARY	SOURCE NAME	OWNER NAME
						QTR	SEC	TWP	RGE	CNTY			
76G 30102809	ACTV	USE	ST		06/01/1888	E2SW	34	9N	11W	PW	PIONEER GULCH	BECK GOLD CREEK RANCH LLC	
						E2NW	34	9N	11W	PW			
						E2SW	27	9N	11W	PW			
						NWSW	27	9N	11W	PW			
						E2NW	27	9N	11W	PW			
						NWNE	27	9N	11W	PW			
						SWSE	22	9N	11W	PW			
						SESE	22	9N	11W	PW			
						NESE	22	9N	11W	PW			
						SWNW	23	9N	11W	PW			
						NENW	23	9N	11W	PW			
						SESW	14	9N	11W	PW			
						SWSE	14	9N	11W	PW			
						S2NWSE	14	9N	11W	PW			
NESWNW	13	9N	11W	PW									
NWNW	13	9N	11W	PW									
76G 90477 00	ACTV	DECREE	MN	2.50 CFS	01/01/1890	W2NENW	27	9N	11W	PW	PIONEER GULCH	BECK GOLD CREEK RANCH LLC	
76G 90505 00	ACTV	USE	IR	2.50 CFS	04/15/1959	SWNWSE	14	9N	11W	PW	PIONEER GULCH	BECK GOLD CREEK RANCH LLC	
76G 30051404	ACTV	USE	IR	1.45 CFS	06/30/1973	SESESW	14	9N	11W	PW	PIONEER GULCH	HOCHSTETLER, BARBARA HOCHSTETLER, HOWARD HOCHSTETLER, NORMAN W	
76G 30051408	ACTV	USE	IR	2.95 CFS	06/30/1973	SESESW	14	9N	11W	PW	PIONEER GULCH	MARSHALL, CHERYL	
76G 30051412	ACTV	USE	IR	133.65 GPM	06/30/1973	SESESW	14	9N	11W	PW	PIONEER GULCH	YODER, LAVERNE YODER, LAVINA	
76G 30051416	ACTV	USE	IR	2.82 CFS	06/30/1973	SESESW	14	9N	11W	PW	PIONEER GULCH	MILLER, JOANNA MILLER, PETER J	



DEPARTMENT OF NATURAL RESOURCES AND CONSERVATION

PRELIMINARY

CLARK FORK RIVER ABOVE BLACKFOOT RIVER (BASIN 76G)

LIST OF CLAIMS BY SOURCE AND ENFORCEABLE PRIORITY DATE

TRIBUTARY VALUES: MP= Manmade Pit, NP=Natural Pit, SD=Secondary Diversion, SI=Subirrigation, SP=Spring, WS=Waste & Seepage, UT=Unnamed Tributary

WATER RIGHT #	VERSION STATUS	HISTORICAL TYPE	USE	FLOW RATE	ENFORCEABLE PRIORITY DATE	POINT OF DIVERSION					TRIBUTARY	SOURCE NAME	OWNER NAME
						QTR	SEC	TWP	RGE	CNTY			
76G 30051420	ACTV	USE	IR	2.72 CFS	06/30/1973	SESESW	14	9N	11W	PW		PIONEER GULCH	MILLER, NOEL J MILLER, TENNYSON R
76G 30051424	ACTV	USE	IR	103.70 GPM	06/30/1973	SESESW	14	9N	11W	PW		PIONEER GULCH	EAGLESON, JAMES W EAGLESON, LOIS S KARR, HEATHER KARR, JERRY
76G 215012 00	ACTV	USE	IR	1.05 CFS	06/30/1973	SESESW	14	9N	11W	PW		PIONEER GULCH	YODER, DAVID J
76G 90503 00	<b>WDRN</b>	<b>USE</b>	IR									PIONEER GULCH	BECK, DONALD R BECK, DONALD W
76G 90506 00	<b>WDRN</b>	<b>USE</b>	IR									PIONEER GULCH	BECK, DONALD R BECK, DONALD W
76G 50609 00	ACTV	USE	ST	0.01 CFS	06/01/1874	SWNWSE	4	8N	11W	PW	SP	PIONEER GULCH	USA (DEPT OF AGRICULTURE FOREST SERVICE)
76G 51772 00	ACTV	USE	ST		06/01/1906	NESWSW	12	11N	7W	LC		POLLY SPRING	USA (DEPT OF AGRICULTURE FOREST SERVICE)
76G 28029 00	ACTV	FILED	IR	305.18 GPM	11/16/1898	NENESW	3	2N	9W	SB		POWDER GULCH	BARTOLETTI, MARIO
76G 50722 00	ACTV	USE	ST		10/03/1905	S2NW	3	2N	9W	SB		POWDER GULCH	USA (DEPT OF AGRICULTURE FOREST SERVICE)
							4	2N	9W	SB			
							8	2N	9W	SB			
76G 50710 00	ACTV	USE	ST		10/03/1905	SESESE	5	2N	9W	SB	SP	POWDER GULCH	USA (DEPT OF AGRICULTURE FOREST SERVICE)
76G 46158 00	ACTV	USE	MN	100.00 GPM	07/31/1932	NWNESE	34	3N	9W	SB	SP	POWDER GULCH	MILODRAGOVICH, ANN L MILODRAGOVICH, MARK V
76G 91839 00	ACTV	USE	ST		10/31/1964	NWNWSE	12	2N	9W	SB	SP	POWDER GULCH	SMITH 6 BAR S LIVESTOCK
76G 210754 00	ACTV	DECREE	IR	224.00 GPM	12/31/1870	SENWSE	15	7N	10W	PW		POWELL CREEK	MONTANA, STATE OF DEPT OF CORRECTIONS
						SESENE	17	7N	10W	PW			

DEPARTMENT OF NATURAL RESOURCES AND CONSERVATION

PRELIMINARY

CLARK FORK RIVER ABOVE BLACKFOOT RIVER (BASIN 76G)

LIST OF CLAIMS BY SOURCE AND ENFORCEABLE PRIORITY DATE

TRIBUTARY VALUES: MP= Manmade Pit, NP=Natural Pit, SD=Secondary Diversion, SI=Subirrigation, SP=Spring, WS=Waste & Seepage, UT=Unnamed Tributary

WATER RIGHT #	VERSION STATUS	HISTORICAL TYPE	USE	FLOW RATE	ENFORCEABLE PRIORITY DATE	POINT OF DIVERSION					TRIBUTARY	SOURCE NAME	OWNER NAME
						QTR	SEC	TWP	RGE	CNTY			
76G 50620 00	ACTV	USE	ST		06/01/1874	SWNE	18	7N	10W	PW		POWELL CREEK	USA (DEPT OF AGRICULTURE FOREST SERVICE)
						NWSENE	18	7N	10W	PW			
						S2NW	18	7N	10W	PW			
						NE	13	7N	11W	PW			
76G 210755 00	ACTV	DECREE	IR	1.00 CFS	05/31/1882	SENWSE	15	7N	10W	PW		POWELL CREEK	MONTANA, STATE OF DEPT OF CORRECTIONS
						SESENE	17	7N	10W	PW			
76G 91092 00	ACTV	FILED	IR	6.25 CFS	09/11/1885	SENWNW	19	7N	9W	PW		POWELL CREEK	KELLEY, NANCY D KELLEY, RONALD C
76G 30112715	ACTV	USE	ST		11/08/1889	N2S2	16	7N	10W	PW		POWELL CREEK	MONTANA STATE BOARD OF LAND COMMISSIONERS
76G 92113 00	ACTV	FILED	IR		03/05/1901	NESENE	18	7N	10W	PW		POWELL CREEK	MONTANA, STATE OF DEPT OF CORRECTIONS
						SESENE	17	7N	10W	PW			
						SENWSE	15	7N	10W	PW			
76G 9647 00	ACTV	FILED	DM	26.93 GPM	09/22/1909	SESESE	22	7N	10W	PW	SP	POWELL CREEK	BERSANTI, DANIEL T BERSANTI, LAURIE J
76G 92109 00	ACTV	FILED	ST		05/17/1894	NWNESE	23	7N	10W	PW	SP	POWELL CREEK	MONTANA, STATE OF DEPT OF CORRECTIONS
76G 167137 00	ACTV	FILED	IR	1.25 CFS	01/11/1900	SESESE	22	7N	10W	PW	SP	POWELL CREEK	MONTANA, STATE OF DEPT OF CORRECTIONS
76G 92110 00	ACTV	USE	ST		05/20/1955	NWSENW	19	7N	10W	PW	SP	POWELL CREEK	MONTANA, STATE OF DEPT OF CORRECTIONS
76G 34942 00	ACTV	USE	ST		06/01/1900	SWSESE	16	7N	10W	PW	UT	POWELL CREEK	MONTANA STATE BOARD OF LAND COMMISSIONERS
76G 34944 00	ACTV	USE	ST		06/01/1900	SESESE	16	7N	10W	PW	UT	POWELL CREEK	MONTANA STATE BOARD OF LAND COMMISSIONERS
76G 92114 00	ACTV	FILED	IR	2.50 CFS	06/22/1914	SWSENW	21	7N	10W	PW	UT	POWELL CREEK	MONTANA, STATE OF DEPT OF CORRECTIONS

DEPARTMENT OF NATURAL RESOURCES AND CONSERVATION

PRELIMINARY

CLARK FORK RIVER ABOVE BLACKFOOT RIVER (BASIN 76G)

LIST OF CLAIMS BY SOURCE AND ENFORCEABLE PRIORITY DATE

TRIBUTARY VALUES: MP= Manmade Pit, NP=Natural Pit, SD=Secondary Diversion, SI=Subirrigation, SP=Spring, WS=Waste & Seepage, UT=Unnamed Tributary

WATER RIGHT #	VERSION STATUS	HISTORICAL TYPE	USE	FLOW RATE	ENFORCEABLE PRIORITY DATE	POINT OF DIVERSION					TRIBUTARY	SOURCE NAME	OWNER NAME
						QTR	SEC	TWP	RGE	CNTY			
76G 92108 00	ACTV	FILED	ST		11/06/1930	SWSWNE	14	7N	10W	PW	UT	POWELL CREEK	MONTANA, STATE OF DEPT OF CORRECTIONS
						NWNWSE	14	7N	10W	PW			
						NENWSE	14	7N	10W	PW			
						NWNESE	14	7N	10W	PW			
						SENESE	14	7N	10W	PW			
						SWNWSW	13	7N	10W	PW			
76G 127601 00	ACTV	DECREE	IR	2.50 CFS	08/20/1901		14	6N	12W	GR		POZEGA LAKES	KESLER, DAVID O
76G 92075 00	ACTV	FILED	IR		12/27/1905	NWNWSW	31	6N	10W	DL		PRAIRIE GULCH	YDE, LORRAINE B YDE, MARKSON A
76G 92077 00	ACTV	FILED	IR		12/27/1905	NWNESE	36	6N	11W	DL		PRAIRIE GULCH	GALLIK, RAYMOND & LORRAINE LIVING TRUST
76G 124816 00	ACTV	USE	ST		01/25/1922	S2NWSW	31	6N	10W	DL		PRAIRIE GULCH	GALLE, CHAD C GALLE, CLIFFORD N
76G 92069 00	ACTV	FILED	IR	2.50 CFS	07/12/1900	NWNESE	36	6N	11W	DL	SP	PRAIRIE GULCH	YDE, LORRAINE B YDE, MARKSON A
76G 92070 00	ACTV	FILED	IR	4.74 CFS	02/15/1902	SENWSW	31	6N	11W	DL	SP	PRAIRIE GULCH	YDE, LORRAINE B YDE, MARKSON A
76G 92073 00	ACTV	FILED	IR	2.00 CFS	03/26/1904	SWNWNE	36	6N	11W	DL	SP	PRAIRIE GULCH	YDE, LORRAINE B YDE, MARKSON A
76G 92072 00	ACTV	FILED	IR	1.50 CFS	10/28/1910	SWNWNE	36	6N	11W	DL	SP	PRAIRIE GULCH	YDE, LORRAINE B YDE, MARKSON A
76G 92076 00	ACTV	FILED	IR	224.00 GPM	06/19/1913	NENESE	35	6N	11W	DL	SP	PRAIRIE GULCH	YDE, LORRAINE B YDE, MARKSON A
76G 92064 00	ACTV	FILED	IR	1.25 CFS	03/26/1904	SWNWNE	36	6N	11W	DL	UT	PRAIRIE GULCH	YDE, LORRAINE B YDE, MARKSON A

DEPARTMENT OF NATURAL RESOURCES AND CONSERVATION

PRELIMINARY

CLARK FORK RIVER ABOVE BLACKFOOT RIVER (BASIN 76G)

LIST OF CLAIMS BY SOURCE AND ENFORCEABLE PRIORITY DATE

TRIBUTARY VALUES: MP= Manmade Pit, NP=Natural Pit, SD=Secondary Diversion, SI=Subirrigation, SP=Spring, WS=Waste & Seepage, UT=Unnamed Tributary

WATER RIGHT #	VERSION STATUS	HISTORICAL TYPE	USE	FLOW RATE	ENFORCEABLE PRIORITY DATE	POINT OF DIVERSION					TRIBUTARY	SOURCE NAME	OWNER NAME
						QTR	SEC	SEC	TWP	RGE			
76G 108048 00	ACTV	FILED	IR	1.25 CFS	09/20/1906	SWNWNE	36	6N	11W	DL	UT	PRAIRIE GULCH	DAVIES & CO RANCHES DAVIES, FRANK L JACOBSON, THEODORE F
76G 92063 00	ACTV	FILED	IR	1.25 CFS	06/14/1915	NWSWNW	31	6N	10W	DL	UT	PRAIRIE GULCH	YDE, LORRAINE B YDE, MARKSON A
76G 111104 00	ACTV	FILED	IR	20.00 GPM	12/31/1869	SEWSE	33	3N	9W	SB		PRICE GULCH	MASON, DAVID M MASON, JUSTIN LANG MASON, LINDA D
76G 126439 00	ACTV	FILED	ST		03/26/1887	E2	33	3N	9W	SB		PRICE GULCH	MASON, DAVID M MASON, JUSTIN LANG MASON, LINDA D
76G 50723 00	ACTV	USE	ST		10/03/1905	N2	5	2N	9W	SB		PRICE GULCH	USA (DEPT OF AGRICULTURE FOREST SERVICE)
76G 49424 00	ACTV	FILED	ST		10/26/1917	SWSWSE	22	3N	9W	SB		PRICE GULCH	BALDWIN, LEE UELAND, ANNE M UELAND, DANIEL E UELAND, DONALD E UELAND, ELEANOR K ESTATE OF UELAND, SHEILA P
76G 49443 00	ACTV	FILED	IR	1.52 CFS	10/26/1917	SWSWSE	22	3N	9W	SB		PRICE GULCH	BALDWIN, LEE UELAND, ANNE M UELAND, DANIEL E UELAND, DONALD E UELAND, ELEANOR K ESTATE OF UELAND, SHEILA P

DEPARTMENT OF NATURAL RESOURCES AND CONSERVATION

PRELIMINARY

CLARK FORK RIVER ABOVE BLACKFOOT RIVER (BASIN 76G)

LIST OF CLAIMS BY SOURCE AND ENFORCEABLE PRIORITY DATE

TRIBUTARY VALUES: MP= Manmade Pit, NP=Natural Pit, SD=Secondary Diversion, SI=Subirrigation, SP=Spring, WS=Waste & Seepage, UT=Unnamed Tributary

WATER RIGHT #	VERSION STATUS	HISTORICAL TYPE	USE	FLOW RATE	ENFORCEABLE PRIORITY DATE	POINT OF DIVERSION					TRIBUTARY	SOURCE NAME	OWNER NAME
						QTR	SEC	TWP	RGE	CNTY			
76G 91826 00	ACTV	FILED	IR	1.25 CFS	03/12/1940		33	3N	9W	SB		PRICE GULCH	RUGGLES, ALLEN F
							33	3N	9W	SB			RUGGLES, JENNIFER
						NENWNW	27	3N	9W	SB			SEYMOUR, HUNTER
						NWNWNW	34	3N	9W	SB			SIMON RANCH LP
76G 50728 00	ACTV	USE	ST	0.01 CFS	10/03/1905	SENWNW	5	2N	9W	SB	SP	PRICE GULCH	USA (DEPT OF AGRICULTURE FOREST SERVICE)
76G 30130457	ACTV	USE	ST		08/26/1904	W2E2	24	5N	12W	DL		PRIEBE GULCH	VERLANIC, JOHN K VERLANIC, KENNETH J
76G 127540 00	ACTV	FILED	IR	341.00 GPM	03/27/1912	SESWSE	13	5N	12W	DL		PRIEBE GULCH	VERLANIC, JOHN K VERLANIC, KENNETH J
76G 50663 00	DISS	RESERVED	DM								SP	PRIEBE GULCH	USA (DEPT OF AGRICULTURE FOREST SERVICE)
76G 211618 00	ACTV	DECREE	IR	3.23 CFS	06/30/1973	SESWSW	16	6N	10W	PW		RACE TRACK CREEK	5 ROCKIN' MS ANGUS RANCH INC VANISKO RANCHES INC
76G 90552 00	ACTV	DECREE	IR	1.88 CFS	04/01/1865	SESWSE	16	6N	10W	PW		RACETRACK CREEK	BECK, TED R
						SESWNW	13	6N	9W	PW			
						SESWNW	13	6N	9W	PW			
						NWNWSW	13	6N	9W	PW			
76G 126449 00	ACTV	DECREE	IR	1.29 CFS	04/01/1865	SESWSE	16	6N	10W	DL		RACETRACK CREEK	BERG, RIP J
76G 121084 00	ACTV	DECREE	IR	1.83 CFS	04/02/1865	SESWSE	16	6N	10W	PW		RACETRACK CREEK	KELLEY, DANIEL J KELLEY, DEBORAH D
76G 121087 00	ACTV	DECREE	ST		04/02/1865	SESWSE	16	6N	10W	PW		RACETRACK CREEK	KELLEY, DANIEL J KELLEY, DEBORAH D
76G 121097 00	ACTV	DECREE	IR	1.83 CFS	04/02/1865	SESWSE	16	6N	10W	PW		RACETRACK CREEK	FELTON ANGUS RANCH INC
76G 9648 00	ACTV	DECREE	IR	2.50 CFS	04/01/1867	SESWSW	16	6N	10W	PW		RACETRACK CREEK	WESTERN MONTANA LAND & LIVESTOCK LLC

## DEPARTMENT OF NATURAL RESOURCES AND CONSERVATION

## PRELIMINARY

## CLARK FORK RIVER ABOVE BLACKFOOT RIVER (BASIN 76G)

## LIST OF CLAIMS BY SOURCE AND ENFORCEABLE PRIORITY DATE

TRIBUTARY VALUES: MP= Manmade Pit, NP=Natural Pit, SD=Secondary Diversion, SI=Subirrigation, SP=Spring, WS=Waste & Seepage, UT=Unnamed Tributary

WATER RIGHT #	VERSION STATUS	HISTORICAL TYPE	USE	FLOW RATE	ENFORCEABLE PRIORITY DATE	POINT OF DIVERSION					TRIBUTARY	SOURCE NAME	OWNER NAME
						QTR	SEC	TWP	RGE	CNTY			
76G 91886 00	ACTV	DECREE	IR	2.50 CFS	04/01/1867	NWSENE	4	6N	10W	PW	RACETRACK CREEK	5 ROCKIN' MS ANGUS RANCH INC VANISKO RANCHES INC	
						NENENE	5	6N	10W	PW			
						SESWSW	16	6N	10W	PW			
						NESWNE	32	7N	10W	PW			
76G 91891 00	ACTV	DECREE	ST		04/01/1867	S2SW	17	6N	10W	PW	RACETRACK CREEK	5 ROCKIN' MS ANGUS RANCH INC	
						SWNW	18	6N	10W	PW			
						S2	18	6N	10W	PW			
						S2	15	6N	10W	PW			
76G 4828 00	ACTV	DECREE	IR	1.00 CFS	04/01/1868	SESWSE	16	6N	10W	PW	RACETRACK CREEK	DALLASERRA, PETER J	
76G 91272 00	ACTV	DECREE	IR	58.34 GPM	04/01/1868	SESWSE	16	6N	10W	PW	RACETRACK CREEK	HANSON, MARLA A HANSON, ROGER L	
76G 91338 00	ACTV	DECREE	IR	4.28 CFS	04/01/1868	SESWSE	16	6N	10W	PW	RACETRACK CREEK	BRAD ANDERSON FARM LP	
						SWSESW	16	6N	10W	PW			
76G 121095 00	ACTV	DECREE	IR	2.73 CFS	04/01/1868	SESWSE	16	6N	10W	PW	RACETRACK CREEK	FELTON ANGUS RANCH INC	
76G 127594 00	ACTV	DECREE	IR	1.88 CFS	04/01/1868	SESWSE	16	6N	10W	PW	RACETRACK CREEK	KESLER, DAVID O	
76G 143025 00	ACTV	DECREE	IR	1.25 CFS	04/01/1869	NWSENE	13	6N	10W	PW	RACETRACK CREEK	THEOBALD RANCH LLC	
						NWSENE	13	6N	10W	PW			
76G 46209 00	ACTV	USE	ST		04/01/1870	SENW	14	6N	10W	PW	RACETRACK CREEK	BEST, WILLIAM J	
76G 46212 00	ACTV	DECREE	IR	251.00 GPM	04/01/1870	SESWNW	14	6N	10W	PW	RACETRACK CREEK	BEST, WILLIAM J	
76G 90985 00	ACTV	DECREE	IR	1.13 CFS	04/01/1870	NWSWNE	13	6N	10W	PW	RACETRACK CREEK	HIRSCH, PAMELA B HIRSCH, RICK A	
						NWSENE	13	6N	10W	PW			
						SESWNE	18	6N	9W	PW			
						SWSENE	18	6N	9W	PW			
						NWSWNW	18	6N	10W	PW			
NESENE	13	6N	10W	PW									

**DEPARTMENT OF NATURAL RESOURCES AND CONSERVATION**

**PRELIMINARY**

**CLARK FORK RIVER ABOVE BLACKFOOT RIVER (BASIN 76G)**

**LIST OF CLAIMS BY SOURCE AND ENFORCEABLE PRIORITY DATE**

TRIBUTARY VALUES: MP= Manmade Pit, NP=Natural Pit, SD=Secondary Diversion, SI=Subirrigation, SP=Spring, WS=Waste & Seepage, UT=Unnamed Tributary

WATER RIGHT #	VERSION STATUS	HISTORICAL TYPE	USE	FLOW RATE	ENFORCEABLE PRIORITY DATE	POINT OF DIVERSION					TRIBUTARY	SOURCE NAME	OWNER NAME
						QTR	SEC	TWP	RGE	CNTY			
76G 126448 00	ACTV	DECREE	IR	251.00 GPM	04/01/1870	SWSE	16	6N	10W	DL		RACETRACK CREEK	BERG, RIP J
76G 40352 00	ACTV	DECREE	IR	3.90 CFS	04/01/1871	SESWSW	16	6N	10W	PW		RACETRACK CREEK	BERSANTI, DANIEL T BERSANTI, LAURIE J
76G 90570 00	ACTV	DECREE	IR	2.50 CFS	04/01/1872	SESWSE	16	6N	10W	PW		RACETRACK CREEK	BERG, RIP J
76G 121099 00	ACTV	DECREE	IR	7.50 CFS	04/01/1872	SESWSE	16	6N	10W	PW		RACETRACK CREEK	FELTON ANGUS RANCH INC
76G 90551 00	ACTV	DECREE	IR	1.25 CFS	04/01/1873	SESWSE	16	6N	10W	PW		RACETRACK CREEK	BECK, TED R
76G 90554 00	ACTV	DECREE	IR	1.25 CFS	04/01/1873	SESWSE	16	6N	10W	PW		RACETRACK CREEK	BECK, TED R
						SESWNW	13	6N	10W	PW			
						NWNWSW	13	6N	10W	PW			
						SESWNW	13	6N	10W	PW			
76G 90728 00	ACTV	DECREE	IR	1.00 CFS	04/01/1874	SESWSW	16	6N	10W	PW		RACETRACK CREEK	2-BAR RANCH LIMITED PARTNERSHIP
76G 143024 00	ACTV	DECREE	IR	2.60 CFS	04/01/1874	NWSENE	13	6N	10W	PW		RACETRACK CREEK	THEOBALD RANCH LLC
						NWSENE	13	6N	10W	PW			
76G 50623 00	ACTV	USE	ST		06/01/1874	N2	13	6N	11W	PW		RACETRACK CREEK	USA (DEPT OF AGRICULTURE FOREST SERVICE)
						N2	14	6N	11W	PW			
						N2	15	6N	11W	PW			
						N2	16	6N	11W	PW			
						SWSW	9	6N	11W	PW			
							8	6N	11W	PW			
						NE	7	6N	11W	PW			
						SE	6	6N	11W	PW			
76G 90729 00	ACTV	DECREE	IR	1.25 CFS	04/01/1875	SESWSW	16	6N	10W	PW		RACETRACK CREEK	2-BAR RANCH LIMITED PARTNERSHIP
76G 126404 00	ACTV	DECREE	IR	1.25 CFS	04/01/1875	SESWSW	16	6N	10W	PW		RACETRACK CREEK	WESTERN MONTANA LAND & LIVESTOCK LLC

## DEPARTMENT OF NATURAL RESOURCES AND CONSERVATION

## PRELIMINARY

## CLARK FORK RIVER ABOVE BLACKFOOT RIVER (BASIN 76G)

## LIST OF CLAIMS BY SOURCE AND ENFORCEABLE PRIORITY DATE

TRIBUTARY VALUES: MP= Manmade Pit, NP=Natural Pit, SD=Secondary Diversion, SI=Subirrigation, SP=Spring, WS=Waste &amp; Seepage, UT=Unnamed Tributary

WATER RIGHT #	VERSION STATUS	HISTORICAL TYPE	USE	FLOW RATE	ENFORCEABLE PRIORITY DATE	POINT OF DIVERSION					TRIBUTARY	SOURCE NAME	OWNER NAME
						QTR	SEC	TWP	RGE	CNTY			
76G 30132096	ACTV	USE	ST		12/31/1876	NENE	15	6N	11W	PW		RACETRACK CREEK	5 ROCKIN' MS ANGUS RANCH INC
						N2NW	14	6N	11W	PW			
						W2NWNE	14	6N	11W	PW			
						NE	13	6N	11W	PW			
76G 126450 00	ACTV	DECREE	IR	6.25 CFS	04/01/1877	NESENE	13	6N	10W	PW		RACETRACK CREEK	VANISKO RANCHES INC
						SESWNW	13	6N	10W	PW			VANISKO, CHARLES G
						SESWNW	13	6N	10W	PW			VANISKO, JOHN J
												VANISKO, JUANITA	
76G 90730 00	ACTV	DECREE	IR	282.80 GPM	04/01/1878	SESWSW	16	6N	10W	PW		RACETRACK CREEK	2-BAR RANCH LIMITED PARTNERSHIP
76G 126403 00	ACTV	DECREE	IR	283.00 GPM	04/01/1878	SESWSW	16	6N	10W	PW		RACETRACK CREEK	WESTERN MONTANA LAND & LIVESTOCK LLC
76G 91339 00	ACTV	DECREE	IR	2.50 CFS	04/01/1879	SESWSE	16	6N	10W	PW		RACETRACK CREEK	BRAD ANDERSON FARM LP
						SESWSW	16	6N	10W	PW			
76G 121100 00	ACTV	DECREE	IR	10.00 CFS	04/01/1879	SESWSE	16	6N	10W	PW		RACETRACK CREEK	FELTON ANGUS RANCH INC
76G 9619 00	ACTV	DECREE	IR	134.64 GPM	04/01/1880	SESWSW	6	6N	9W	PW	SD	RACETRACK CREEK	PERKINS RANCH LLC
						SESWSW	16	6N	10W	PW			
						NENESW	11	6N	10W	PW			
						NWSWNE	12	6N	10W	PW			
76G 9641 00	ACTV	DECREE	IR	273.76 GPM	04/01/1880	SESWSW	16	6N	10W	PW		RACETRACK CREEK	KELLEY, DANIEL J KELLEY, DEBORAH D
76G 40353 00	ACTV	DECREE	IR	2.75 CFS	04/01/1880	SESWSW	16	6N	10W	PW		RACETRACK CREEK	BERSANTI, DANIEL T BERSANTI, LAURIE J
76G 9649 00	ACTV	DECREE	IR	3.75 CFS	04/01/1881	SESWSW	16	6N	10W	PW		RACETRACK CREEK	WESTERN MONTANA LAND & LIVESTOCK LLC
76G 90731 00	ACTV	DECREE	IR	283.00 GPM	04/01/1881	SESWSW	16	6N	10W	PW		RACETRACK CREEK	2-BAR RANCH LIMITED PARTNERSHIP
76G 126402 00	ACTV	DECREE	IR	283.00 GPM	04/01/1881	SESWSW	16	6N	10W	PW		RACETRACK CREEK	WESTERN MONTANA LAND & LIVESTOCK LLC



## DEPARTMENT OF NATURAL RESOURCES AND CONSERVATION

## PRELIMINARY

## CLARK FORK RIVER ABOVE BLACKFOOT RIVER (BASIN 76G)

## LIST OF CLAIMS BY SOURCE AND ENFORCEABLE PRIORITY DATE

TRIBUTARY VALUES: MP= Manmade Pit, NP=Natural Pit, SD=Secondary Diversion, SI=Subirrigation, SP=Spring, WS=Waste &amp; Seepage, UT=Unnamed Tributary

WATER RIGHT #	VERSION STATUS	HISTORICAL TYPE	USE	FLOW RATE	ENFORCEABLE PRIORITY DATE	POINT OF DIVERSION					TRIBUTARY	SOURCE NAME	OWNER NAME
						QTR	SEC	TWP	RGE	CNTY			
76G 18790 00	ACTV	DECREE	IR	198.00 GPM	04/01/1882	SESWSE	16	6N	10W	PW		RACETRACK CREEK	SMITH, MIKE SMITH, PEGGY
76G 91029 00	ACTV	DECREE	ST		04/01/1882	SESWSE	16	6N	10W	PW		RACETRACK CREEK	SMITH, MIKE SMITH, PEGGY
76G 90735 00	ACTV	DECREE	IR	2.50 CFS	04/01/1883	NWSWNW	18	6N	9W	PW		RACETRACK CREEK	2-BAR RANCH LIMITED PARTNERSHIP
76G 40354 00	ACTV	DECREE	IR	282.74 GPM	04/01/1884	NWNENE	18	6N	9W	PW		RACETRACK CREEK	UELAND, RYAN W UELAND, TINA M
76G 91158 00	ACTV	DECREE	IR	1.88 CFS	04/01/1884	SWSENE	18	6N	9W	PW		RACETRACK CREEK	DIPPOLD, MARTIN J DIPPOLD, MARTIN W
						NWSWNW	18	6N	9W	PW			
						SWSWNW	17	6N	9W	PW			
						SWSENW	18	6N	9W	PW			
76G 91164 00	ACTV	USE	ST		04/01/1884	N2SEnw	17	6N	9W	PW		RACETRACK CREEK	DIPPOLD, MARTIN J DIPPOLD, MARTIN W
						N2SWNE	17	6N	9W	PW			
76G 91214 00	ACTV	DECREE	IR	6.00 CFS	04/01/1885	SWSE	16	6N	10W	PW		RACETRACK CREEK	BRAD ANDERSON FARM LP UELAND RANCHES INC
76G 91221 00	ACTV	DECREE	ST		04/01/1885	SWSE	16	6N	10W	PW		RACETRACK CREEK	BRAD ANDERSON FARM LP UELAND RANCHES INC
76G 90447 00	ACTV	DECREE	IR	3.68 CFS	04/01/1886	SWSE	16	6N	10W	PW		RACETRACK CREEK	MODESTY CREEK STOCK RANCH LLC
						SESWSE	16	6N	10W	PW			
76G 90516 00	ACTV	DECREE	IR	3.68 CFS	04/01/1886	SWSE	16	6N	10W	PW		RACETRACK CREEK	BECK, PEGGY ELIZABETH ANN
						SESWSE	16	6N	10W	PW			
76G 91216 00	ACTV	DECREE	IR	9.84 CFS	04/01/1886	SESWSE	16	6N	10W	PW		RACETRACK CREEK	BRAD ANDERSON FARM LP DIAZ, RAOUL F DIAZ, THERESA M
76G 91217 00	ACTV	DECREE	ST		04/01/1886	SESWSE	16	6N	10W	PW		RACETRACK CREEK	BRAD ANDERSON FARM LP DIAZ, RAOUL F DIAZ, THERESA M

## DEPARTMENT OF NATURAL RESOURCES AND CONSERVATION

## PRELIMINARY

## CLARK FORK RIVER ABOVE BLACKFOOT RIVER (BASIN 76G)

## LIST OF CLAIMS BY SOURCE AND ENFORCEABLE PRIORITY DATE

TRIBUTARY VALUES: MP= Manmade Pit, NP=Natural Pit, SD=Secondary Diversion, SI=Subirrigation, SP=Spring, WS=Waste & Seepage, UT=Unnamed Tributary

WATER RIGHT #	VERSION STATUS	HISTORICAL TYPE	USE	FLOW RATE	ENFORCEABLE PRIORITY DATE	POINT OF DIVERSION					TRIBUTARY	SOURCE NAME	OWNER NAME
						QTR	SEC	TWP	RGE	CNTY			
76G 121085 00	ACTV	DECREE	IR	1.24 CFS	04/01/1886	SESWSE	16	6N	10W	PW		RACETRACK CREEK	KELLEY, DANIEL J KELLEY, DEBORAH D
76G 127592 00	ACTV	DECREE	IR	1.23 CFS	04/01/1886	SESWSE	16	6N	10W	PW		RACETRACK CREEK	KESLER, DAVID O
76G 91089 00	ACTV	DECREE	IR	3.50 CFS	04/01/1887	SESWNW	13	6N	10W	PW		RACETRACK CREEK	KELLEY, DANIEL J KELLEY, DEBORAH D
76G 91157 00	ACTV	DECREE	IR	5.00 CFS	05/01/1888	SWSENE	18	6N	9W	PW		RACETRACK CREEK	DIPPOLD, MARTIN J DIPPOLD, MARTIN W
						NWSWNW	18	6N	9W	PW			
						SWSENW	18	6N	9W	PW			
						SWSWNW	17	6N	9W	PW			
76G 90984 00	ACTV	DECREE	IR	3.75 CFS	06/01/1888	NWSWNW	18	6N	9W	PW		RACETRACK CREEK	HIRSCH, PAMELA B HIRSCH, RICK A
						SESWNE	18	6N	9W	PW			
						SWSENE	18	6N	9W	PW			
						NESENE	13	6N	10W	PW			
						NWSENE	13	6N	10W	PW			
						NWSWNE	13	6N	10W	PW			
76G 18791 00	ACTV	DECREE	IR	5.00 CFS	07/01/1888	SESWSE	16	6N	10W	PW		RACETRACK CREEK	SMITH, MIKE SMITH, PEGGY
76G 91030 00	ACTV	DECREE	ST		07/01/1888	SESWSE	16	6N	10W	PW		RACETRACK CREEK	SMITH, MIKE SMITH, PEGGY
76G 214795 00	ACTV	USE	IR	5.00 CFS	07/01/1888	NESWSE	15	6N	10W	PW		RACETRACK CREEK	MONTANA, STATE OF DEPT OF CORRECTIONS
76G 40355 00	ACTV	DECREE	IR	2.50 CFS	08/01/1888	NWNENE	18	6N	9W	PW		RACETRACK CREEK	UELAND, RYAN W UELAND, TINA M
76G 9620 00	ACTV	DECREE	IR	36.00 GPM	09/01/1888	NWSWNE	12	6N	10W	PW		RACETRACK CREEK	PERKINS RANCH LLC
						SESWSW	16	6N	10W	PW			
						SESWSW	6	6N	9W	PW			
						NENESW	11	6N	9W	PW			

## DEPARTMENT OF NATURAL RESOURCES AND CONSERVATION

## PRELIMINARY

## CLARK FORK RIVER ABOVE BLACKFOOT RIVER (BASIN 76G)

## LIST OF CLAIMS BY SOURCE AND ENFORCEABLE PRIORITY DATE

TRIBUTARY VALUES: MP= Manmade Pit, NP=Natural Pit, SD=Secondary Diversion, SI=Subirrigation, SP=Spring, WS=Waste &amp; Seepage, UT=Unnamed Tributary

WATER RIGHT #	VERSION STATUS	HISTORICAL TYPE	USE	FLOW RATE	ENFORCEABLE PRIORITY DATE	POINT OF DIVERSION					TRIBUTARY	SOURCE NAME	OWNER NAME
						QTR	SEC	TWP	RGE	CNTY			
76G 9640 00	ACTV	DECREE	IR	76.00 GPM	09/01/1888	NENESW	11	6N	10W	PW	SD	RACETRACK CREEK	KELLEY, DANIEL J
						SESWSW	16	6N	10W	PW			KELLEY, DEBORAH D
76G 40356 00	ACTV	DECREE	IR	1.25 CFS	09/01/1888	SESWSW	16	6N	10W	PW		RACETRACK CREEK	BERSANTI, DANIEL T
													BERSANTI, LAURIE J
76G 90732 00	ACTV	DECREE	IR	282.76 GPM	09/01/1888	SESWSW	16	6N	10W	PW		RACETRACK CREEK	2-BAR RANCH LIMITED PARTNERSHIP
76G 92095 00	ACTV	DECREE	IR	2.25 CFS	09/01/1888	NESWSE	15	6N	10W	PW		RACETRACK CREEK	MONTANA, STATE OF DEPT OF CORRECTIONS
76G 126401 00	ACTV	DECREE	IR	283.00 GPM	09/01/1888	SESWSW	16	6N	10W	PW		RACETRACK CREEK	WESTERN MONTANA LAND & LIVESTOCK LLC
76G 40357 00	ACTV	DECREE	IR	1.25 CFS	11/01/1888	NWNENE	18	6N	9W	PW		RACETRACK CREEK	UELAND, RYAN W
													UELAND, TINA M
76G 121086 00	ACTV	DECREE	IR	3.23 CFS	04/01/1889	SESWSE	16	6N	10W	PW		RACETRACK CREEK	KELLEY, DANIEL J
													KELLEY, DEBORAH D
76G 121098 00	ACTV	DECREE	IR	3.75 CFS	05/01/1889	SESWSE	16	6N	10W	PW		RACETRACK CREEK	FELTON ANGUS RANCH INC
76G 91218 00	ACTV	DECREE	ST		06/01/1889	SESWSE	16	6N	10W	PW		RACETRACK CREEK	BRAD ANDERSON FARM LP
													DIAZ, RAOUL F
													DIAZ, THERESA M
76G 91219 00	ACTV	DECREE	IR	2.50 CFS	06/01/1889	SESWSE	16	6N	10W	PW		RACETRACK CREEK	BRAD ANDERSON FARM LP
													DIAZ, RAOUL F
													DIAZ, THERESA M
76G 40358 00	ACTV	DECREE	IR	2.50 CFS	07/01/1889	SESWSW	16	6N	10W	PW		RACETRACK CREEK	BERSANTI, DANIEL T
													BERSANTI, LAURIE J
76G 214409 00	ACTV	USE	ST		11/08/1889	S2S2	16	6N	10W	PW		RACETRACK CREEK	MONTANA STATE BOARD OF LAND COMMISSIONERS
76G 90740 00	ACTV	FILED	IR	3.75 CFS	01/20/1890	NWSWSW	9	6N	9W	PW		RACETRACK CREEK	JOHNSTON, ETHAN J
76G 91914 00	ACTV	DECREE	IR		07/22/1890	NWSWNE	10	6N	10W	PW		RACETRACK CREEK	5 ROCKIN' MS ANGUS RANCH INC
						SWSWSW	16	6N	10W	PW			VANISKO RANCHES INC

## DEPARTMENT OF NATURAL RESOURCES AND CONSERVATION

## PRELIMINARY

## CLARK FORK RIVER ABOVE BLACKFOOT RIVER (BASIN 76G)

## LIST OF CLAIMS BY SOURCE AND ENFORCEABLE PRIORITY DATE

TRIBUTARY VALUES: MP= Manmade Pit, NP=Natural Pit, SD=Secondary Diversion, SI=Subirrigation, SP=Spring, WS=Waste & Seepage, UT=Unnamed Tributary

WATER RIGHT #	VERSION STATUS	HISTORICAL TYPE	USE	FLOW RATE	ENFORCEABLE PRIORITY DATE	POINT OF DIVERSION					TRIBUTARY	SOURCE NAME	OWNER NAME
						QTR	SEC	TWP	RGE	CNTY			
76G 30129991	ACTV	USE	ST		12/05/1890	NWSESE	15	6N	10W	DL	RACETRACK CREEK	BRAD ANDERSON FARM LP	
						N2SW	14	6N	10W	DL			
76G 91913 00	ACTV	FILED	IR	3.75 CFS	12/31/1890	SESWSW	16	6N	10W	PW	RACETRACK CREEK	5 ROCKIN' MS ANGUS RANCH INC	
76G 91008 00	ACTV	FILED	IR	8.33 CFS	11/01/1895		5	6N	12W	GR	RACETRACK CREEK	CLARK FORK COALITION	
76G 214587 00	ACTV	FILED	IR	1.39 CFS	11/01/1895		5	6N	12W	GR	RACETRACK CREEK	BECK, TED R	
76G 214588 00	ACTV	FILED	IR	2.78 CFS	11/01/1895		5	6N	12W	GR	RACETRACK CREEK	BRAD ANDERSON FARM LP	
76G 90733 00	ACTV	DECREE	IR	1.25 CFS	08/20/1901	SESWSW	16	6N	10W	PW	RACETRACK CREEK	2-BAR RANCH LIMITED PARTNERSHIP	
76G 126400 00	ACTV	DECREE	IR	1.25 CFS	08/20/1901	SESWSW	16	6N	10W	PW	RACETRACK CREEK	WESTERN MONTANA LAND & LIVESTOCK LLC	
76G 49989 00	ACTV	FILED	IR	1.88 CFS	10/04/1902	SWNESW	9	6N	9W	PW	RACETRACK CREEK	WABER, PATRICK R	
76G 90741 00	ACTV	FILED	IR	3.75 CFS	10/04/1902	NWSWSW	9	6N	9W	PW	RACETRACK CREEK	JOHNSTON, ETHAN J	
76G 49990 00	ACTV	FILED	IR	2.50 CFS	10/13/1902	SWNESW	9	6N	9W	PW	RACETRACK CREEK	WABER, PATRICK R	
76G 90547 00	ACTV	USE	ST		12/31/1902	SESWNW	13	6N	10W	PW	RACETRACK CREEK	BECK, TED R	
76G 90988 00	ACTV	USE	ST		12/31/1902	NWSWNW	18	6N	9W	PW	RACETRACK CREEK	HIRSCH, PAMELA B HIRSCH, RICK A	
76G 90514 00	ACTV	USE	IR	6.44 CFS	12/31/1905	SWSE	16	6N	10W	PW	RACETRACK CREEK	BECK, PEGGY ELIZABETH ANN	
						SWSE	16	6N	10W	PW			
76G 30132093	ACTV	USE	ST		12/31/1913	NENENW	20	6N	10W	DL	RACETRACK CREEK	5 ROCKIN' MS ANGUS RANCH INC	
						N2NE	20	6N	10W	DL			
76G 91195 00	ACTV	DECREE	ST		06/01/1916	SWSE	16	6N	10W	PW	RACETRACK CREEK	BRAD ANDERSON FARM LP DIAZ, RAOUL F DIAZ, THERESA M	
76G 30146948	ACTV	USE	ST		04/30/1921	N2SWSE	9	6N	9W	PW	RACETRACK CREEK	WALKER, CHAD B	
						N2SESW	9	6N	9W	PW			

## DEPARTMENT OF NATURAL RESOURCES AND CONSERVATION

## PRELIMINARY

## CLARK FORK RIVER ABOVE BLACKFOOT RIVER (BASIN 76G)

## LIST OF CLAIMS BY SOURCE AND ENFORCEABLE PRIORITY DATE

TRIBUTARY VALUES: MP= Manmade Pit, NP=Natural Pit, SD=Secondary Diversion, SI=Subirrigation, SP=Spring, WS=Waste &amp; Seepage, UT=Unnamed Tributary

WATER RIGHT #	VERSION STATUS	HISTORICAL TYPE	USE	FLOW RATE	ENFORCEABLE PRIORITY DATE	POINT OF DIVERSION					TRIBUTARY	SOURCE NAME	OWNER NAME
						QTR	SEC	TWP	RGE	CNTY			
76G 90549 00	ACTV	FILED	IR	10.00 CFS	07/01/1925	SESWNW	13	6N	10W	PW	RACETRACK CREEK	BECK, TED R	
						SESWSE	16	6N	10W	PW			
						SESWNW	13	6N	10W	PW			
						NWNWSW	13	6N	10W	PW			
76G 90738 00	ACTV	FILED	ST		05/23/1956	S2S2N2	9	6N	9W	PW	RACETRACK CREEK	JOHNSTON, ETHAN J	
76G 46211 00	ACTV	DECREE	IR	6.25 CFS	06/10/1957	NESESW	15	6N	10W	PW	RACETRACK CREEK	BEST, WILLIAM J	
76G 49991 00	ACTV	DECREE	ST		06/10/1957	SWSE	16	6N	10W	DL	RACETRACK CREEK	BERG, RIP J	
76G 90446 00	ACTV	DECREE	IR	10.00 CFS	06/10/1957	SWSE	16	6N	10W	PW	RACETRACK CREEK	MODESTY CREEK STOCK RANCH LLC	
						SWSE	16	6N	10W	PW			
76G 90515 00	ACTV	DECREE	IR	10.00 CFS	06/10/1957	SWSE	16	6N	10W	PW	RACETRACK CREEK	BECK, PEGGY ELIZABETH ANN	
						SWSE	16	6N	10W	PW			
76G 90550 00	ACTV	DECREE	IR	2.50 CFS	06/10/1957	SESWSE	16	6N	10W	PW	RACETRACK CREEK	BECK, TED R	
76G 90553 00	ACTV	DECREE	IR	7.50 CFS	06/10/1957	SESWSE	16	6N	10W	PW	RACETRACK CREEK	BECK, TED R	
						SESWNW	13	6N	10W	PW			
						SESWNW	13	6N	10W	PW			
						NWNWSW	13	6N	10W	PW			
76G 90734 00	ACTV	DECREE	IR	7.50 CFS	06/10/1957	SESWSW	16	6N	10W	PW	RACETRACK CREEK	2-BAR RANCH LIMITED PARTNERSHIP	
76G 90736 00	ACTV	DECREE	IR	7.50 CFS	06/10/1957	NWSWSW	9	6N	9W	PW	RACETRACK CREEK	JOHNSTON, ETHAN J	
76G 90737 00	ACTV	DECREE	IR	7.50 CFS	06/10/1957	NWSWNW	18	6N	9W	PW	RACETRACK CREEK	2-BAR RANCH LIMITED PARTNERSHIP	
76G 90983 00	ACTV	DECREE	IR	7.50 CFS	06/10/1957	NWSWNW	18	6N	9W	PW	RACETRACK CREEK	HIRSCH, PAMELA B HIRSCH, RICK A	
						SWSENE	18	6N	9W	PW			
						SESWNE	18	6N	9W	PW			
						NESENE	13	6N	10W	PW			
						NWSENE	13	6N	10W	PW			
						NWSWNE	13	6N	10W	PW			

## DEPARTMENT OF NATURAL RESOURCES AND CONSERVATION

## PRELIMINARY

## CLARK FORK RIVER ABOVE BLACKFOOT RIVER (BASIN 76G)

## LIST OF CLAIMS BY SOURCE AND ENFORCEABLE PRIORITY DATE

TRIBUTARY VALUES: MP= Manmade Pit, NP=Natural Pit, SD=Secondary Diversion, SI=Subirrigation, SP=Spring, WS=Waste & Seepage, UT=Unnamed Tributary

WATER RIGHT #	VERSION STATUS	HISTORICAL TYPE	USE	FLOW RATE	ENFORCEABLE PRIORITY DATE	POINT OF DIVERSION					TRIBUTARY	SOURCE NAME	OWNER NAME
						QTR	SEC	TWP	RGE	CNTY			
76G 91194 00	ACTV	DECREE	IR	20.00 CFS	06/10/1957	SWSE	16	6N	10W	PW		RACETRACK CREEK	BRAD ANDERSON FARM LP DIAZ, RAOUL F DIAZ, THERESA M
76G 91222 00	ACTV	DECREE	ST		06/10/1957	SWSE	16	6N	10W	PW		RACETRACK CREEK	BRAD ANDERSON FARM LP DIAZ, RAOUL F DIAZ, THERESA M
76G 91274 00	ACTV	DECREE	IR	309.70 GPM	06/10/1957	SESWSE	16	6N	10W	PW		RACETRACK CREEK	HANSON, MARLA A HANSON, ROGER L
76G 91340 00	ACTV	DECREE	IR	17.50 CFS	06/10/1957	SESWSE SWSESW	16	6N	10W	PW		RACETRACK CREEK	BRAD ANDERSON FARM LP
76G 121081 00	ACTV	DECREE	IR	7.50 CFS	06/10/1957	SESWSE	16	6N	10W	PW		RACETRACK CREEK	KELLEY, DANIEL J KELLEY, DEBORAH D
76G 121082 00	ACTV	DECREE	IR	10.00 CFS	06/10/1957	SESWSE	16	6N	10W	PW		RACETRACK CREEK	KELLEY, DANIEL J KELLEY, DEBORAH D
76G 121096 00	ACTV	DECREE	IR	7.50 CFS	06/10/1957	SESWSE	16	6N	10W	PW		RACETRACK CREEK	FELTON ANGUS RANCH INC
76G 126399 00	ACTV	DECREE	IR	7.50 CFS	06/10/1957	SESWSW	16	6N	10W	PW		RACETRACK CREEK	WESTERN MONTANA LAND & LIVESTOCK LLC
76G 126405 00	ACTV	DECREE	IR	10.00 CFS	06/10/1957	SESWSW	16	6N	10W	PW		RACETRACK CREEK	WESTERN MONTANA LAND & LIVESTOCK LLC
76G 126446 00	ACTV	DECREE	IR	6.25 CFS	06/10/1957	SWSE	16	6N	10W	PW		RACETRACK CREEK	BERG, RIP J
76G 126452 00	ACTV	DECREE	IR	6.25 CFS	06/10/1957	NESWNW NESWNE	13	6N	10W	PW		RACETRACK CREEK	VANISKO RANCHES INC VANISKO, CHARLES G VANISKO, JOHN J VANISKO, JUANITA
76G 127599 00	ACTV	DECREE	IR	11.83 CFS	06/10/1957	SWSE	16	6N	10W	PW		RACETRACK CREEK	KESLER, DAVID O
76G 143023 00	ACTV	DECREE	IR	7.50 CFS	06/10/1957	NESENE NWESENE	13	6N	10W	PW		RACETRACK CREEK	THEOBALD RANCH LLC

DEPARTMENT OF NATURAL RESOURCES AND CONSERVATION

PRELIMINARY

CLARK FORK RIVER ABOVE BLACKFOOT RIVER (BASIN 76G)

LIST OF CLAIMS BY SOURCE AND ENFORCEABLE PRIORITY DATE

TRIBUTARY VALUES: MP= Manmade Pit, NP=Natural Pit, SD=Secondary Diversion, SI=Subirrigation, SP=Spring, WS=Waste & Seepage, UT=Unnamed Tributary

WATER RIGHT #	VERSION STATUS	HISTORICAL TYPE	USE	FLOW RATE	ENFORCEABLE PRIORITY DATE	POINT OF DIVERSION					TRIBUTARY	SOURCE NAME	OWNER NAME
						QTR	SEC	TWP	RGE	CNTY			
76G 143026 00	ACTV	DECREE	IR	10.00 CFS	06/10/1957	NESENE	13	6N	10W	PW	RACETRACK CREEK	THEOBALD RANCH LLC	
						NWSENE	13	6N	10W	PW			
76G 36109 00	ACTV	USE	IR	112.00 GPM	06/11/1957	NWNWSW	14	6N	10W	PW	RACETRACK CREEK	SMITH, WILLIAM M	
76G 90483 00	ACTV	USE	IR	15.00 CFS	06/11/1957	SWSE	16	6N	10W	PW	RACETRACK CREEK	MODESTY CREEK STOCK RANCH LLC	
						SWSE	16	6N	10W	PW			
76G 91086 00	ACTV	FILED	IR	3.79 CFS	06/11/1957	SESWSE	16	6N	10W	PW	RACETRACK CREEK	KELLEY, DANIEL J KELLEY, DEBORAH D	
76G 211619 00	ACTV	DECREE	IR	1.50 CFS	06/30/1973	SESWSW	16	6N	10W	PW	RACETRACK CREEK	5 ROCKIN' MS ANGUS RANCH INC VANISKO RANCHES INC	
76G 211623 00	ACTV	DECREE	IR	3.75 CFS	06/30/1973	SESWSW	16	6N	10W	PW	RACETRACK CREEK	5 ROCKIN' MS ANGUS RANCH INC VANISKO RANCHES INC	
76G 15057 00	WDRN	DECREE	IR								RACETRACK CREEK	BECK, DONALD W HIRSCH, PAMELA B	
76G 90555 00	DISS	DECREE	IR								RACETRACK CREEK	BECK, DONALD W BECK, TED R	
76G 126451 00	WDRN	DECREE	IR								RACETRACK CREEK	VANISKO RANCHES INC VANISKO, CHARLES G VANISKO, JOHN J VANISKO, JUANITA	
76G 127593 00	WDRN	FILED	IR								RACETRACK CREEK	KESLER, DAVID O	
76G 127595 00	WDRN	FILED	IR								RACETRACK CREEK	KESLER, DAVID O	
76G 127596 00	WDRN	FILED	IR								RACETRACK CREEK	KESLER, DAVID O	
76G 127597 00	WDRN	FILED	IR								RACETRACK CREEK	KESLER, DAVID O	
76G 127598 00	WDRN	FILED	IR								RACETRACK CREEK	KESLER, DAVID O	

DEPARTMENT OF NATURAL RESOURCES AND CONSERVATION

PRELIMINARY

CLARK FORK RIVER ABOVE BLACKFOOT RIVER (BASIN 76G)

LIST OF CLAIMS BY SOURCE AND ENFORCEABLE PRIORITY DATE

TRIBUTARY VALUES: MP= Manmade Pit, NP=Natural Pit, SD=Secondary Diversion, SI=Subirrigation, SP=Spring, WS=Waste & Seepage, UT=Unnamed Tributary

WATER RIGHT #	VERSION STATUS	HISTORICAL TYPE	USE	FLOW RATE	ENFORCEABLE PRIORITY DATE	POINT OF DIVERSION					TRIBUTARY	SOURCE NAME	OWNER NAME
						QTR	SEC	TWP	RGE	CNTY			
76G 133647 00	DISS	DECREE	IR								RACETRACK CREEK	CHESSMORE, DEBBIE L CHESSMORE, IRENE M CHESSMORE, ROBERT C WHALEN, EMMETTE T	
76G 133648 00	WDRN	DECREE	IR								RACETRACK CREEK	BROKEN CIRCLE RANCH CO INC CHESSMORE, IRENE M HOLLAND, DEBBIE E	
76G 211620 00	WDRN	DECREE	IR								RACETRACK CREEK	5 ROCKIN' MS ANGUS RANCH INC ROBINSON, OLIVE L ROBINSON, WILLIAM L	
76G 211621 00	WDRN	DECREE	IR								RACETRACK CREEK	5 ROCKIN' MS ANGUS RANCH INC ROBINSON, OLIVE L ROBINSON, WILLIAM L	
76G 211622 00	WDRN	DECREE	IR								RACETRACK CREEK	5 ROCKIN' MS ANGUS RANCH INC ROBINSON, OLIVE L ROBINSON, WILLIAM L	
76G 215550 00	WDRN	USE	IR								RACETRACK CREEK	MONTANA STATE BOARD OF LAND COMMISSIONERS	
76G 215554 00	WDRN	USE	IR								RACETRACK CREEK	MONTANA STATE BOARD OF LAND COMMISSIONERS	
76G 30147433	ACTV	USE	ST			S2N2	13	6N	10W	PW	RACETRACK CREEK	BECK, TED R	
76G 30154621	SEVR	DECREE	IR	10.00 CFS							RACETRACK CREEK	THEOBALD RANCH LLC	
76G 30154703	SEVR	DECREE	IR	7.50 CFS							RACETRACK CREEK	THEOBALD RANCH LLC	
76G 30154708	SEVR	DECREE	IR	2.60 CFS							RACETRACK CREEK	THEOBALD RANCH LLC	
76G 30154712	SEVR	DECREE	IR	1.25 CFS							RACETRACK CREEK	THEOBALD RANCH LLC	



## DEPARTMENT OF NATURAL RESOURCES AND CONSERVATION

## PRELIMINARY

## CLARK FORK RIVER ABOVE BLACKFOOT RIVER (BASIN 76G)

## LIST OF CLAIMS BY SOURCE AND ENFORCEABLE PRIORITY DATE

TRIBUTARY VALUES: MP= Manmade Pit, NP=Natural Pit, SD=Secondary Diversion, SI=Subirrigation, SP=Spring, WS=Waste & Seepage, UT=Unnamed Tributary

WATER RIGHT #	VERSION STATUS	HISTORICAL TYPE	USE	FLOW RATE	ENFORCEABLE PRIORITY DATE	POINT OF DIVERSION					TRIBUTARY	SOURCE NAME	OWNER NAME
						QTR	SEC	TWP	RGE	CNTY			
76G 50639 00	ACTV	USE	ST		06/01/1874	SWSWNW	5	6N	12W	GR	SP	RACETRACK CREEK	USA (DEPT OF AGRICULTURE FOREST SERVICE)
76G 91165 00	ACTV	USE	ST	5.00 GPM	04/01/1884	NESWNE	17	6N	9W	PW	SP	RACETRACK CREEK	DIPPOLD, MARTIN J DIPPOLD, MARTIN W
76G 18789 00	ACTV	FILED	IR	1.71 CFS	10/29/1900	SESWNW	14	6N	10W	PW	SP	RACETRACK CREEK	SMITH, MIKE SMITH, PEGGY
76G 91028 00	ACTV	FILED	ST	2.00 CFS	11/20/1900	SESWNW	14	6N	10W	PW	SP	RACETRACK CREEK	SMITH, MIKE SMITH, PEGGY
76G 91186 00	ACTV	USE	ST		07/31/1928	NESWSW	18	6N	10W	PW	SP	RACETRACK CREEK	COFRIN, PENELOPE F
76G 91187 00	ACTV	USE	ST		07/31/1928	SESWSW	18	6N	10W	PW	SP	RACETRACK CREEK	COFRIN, PENELOPE F
76G 91188 00	ACTV	USE	DM	35.00 GPM	07/31/1928	NESWSW	18	6N	10W	PW	SP	RACETRACK CREEK	COFRIN, PENELOPE F
76G 50621 00	ACTV	USE	CM	4.49 GPM	01/01/1937	SWSESE	11	6N	11W	PW	SP	RACETRACK CREEK	USA (DEPT OF AGRICULTURE FOREST SERVICE)
76G 50625 00	ACTV	USE	DM	4.49 GPM	06/01/1940	SWSWSE	6	6N	11W	PW	SP	RACETRACK CREEK	USA (DEPT OF AGRICULTURE FOREST SERVICE)
76G 108058 00	ACTV	USE	ST		01/31/1942	N2NW	17	6N	9W	PW	SP	RACETRACK CREEK	PAULEY, JODI PAULEY, WILLIAM O
76G 90548 00	ACTV	USE	IR	2.50 CFS	06/11/1952	NWNWSW	13	6N	10W	PW	SP	RACETRACK CREEK	BECK, TED R
76G 36108 00	ACTV	USE	IR	40.00 GPM	06/11/1957	SWSWNW	14	6N	10W	PW	SP	RACETRACK CREEK	SMITH, WILLIAM M
76G 91948 00	ACTV	FILED	IR	211.00 GPM	06/11/1957	SWSESE	8	6N	9W	PW	SP	RACETRACK CREEK	TROTTER, CLINTON E TROTTER, DORIS M
76G 90987 00	ACTV	FILED	IR	1.25 CFS	06/29/1973	NWNWSW	13	6N	10W	PW	SP	RACETRACK CREEK	HIRSCH, PAMELA B HIRSCH, RICK A
76G 30132096	ACTV	USE	ST		12/31/1876	N2SE	10	6N	11W	PW	UT	RACETRACK CREEK	5 ROCKIN' MS ANGUS RANCH INC
						SESE	10	6N	11W	PW			
						NENE	15	6N	11W	PW			

DEPARTMENT OF NATURAL RESOURCES AND CONSERVATION

PRELIMINARY

CLARK FORK RIVER ABOVE BLACKFOOT RIVER (BASIN 76G)

LIST OF CLAIMS BY SOURCE AND ENFORCEABLE PRIORITY DATE

TRIBUTARY VALUES: MP= Manmade Pit, NP=Natural Pit, SD=Secondary Diversion, SI=Subirrigation, SP=Spring, WS=Waste & Seepage, UT=Unnamed Tributary

WATER RIGHT #	VERSION STATUS	HISTORICAL TYPE	USE	FLOW RATE	ENFORCEABLE PRIORITY DATE	POINT OF DIVERSION					TRIBUTARY	SOURCE NAME	OWNER NAME
						QTR	SEC	TWP	RGE	CNTY			
76G 50640 00	ACTV	USE	FW	44.88 GPM	08/27/1901		4	6N	12W	GR	UT	RACETRACK CREEK	USA (DEPT OF AGRICULTURE FOREST SERVICE)
76G 50634 00	ACTV	USE	FW	44.88 GPM	01/03/1912	NWNWNW	14	6N	12W	GR	UT	RACETRACK CREEK	USA (DEPT OF AGRICULTURE FOREST SERVICE)
76G 50642 00	ACTV	USE	FW	44.88 GPM	01/01/1913		5	6N	12W	GR	UT	RACETRACK CREEK	USA (DEPT OF AGRICULTURE FOREST SERVICE)
76G 50641 00	ACTV	USE	FW	44.88 GPM	05/01/1914	S2SENE	5	6N	12W	GR	UT	RACETRACK CREEK	USA (DEPT OF AGRICULTURE FOREST SERVICE)
76G 50627 00	ACTV	USE	FW	44.88 GPM	09/06/1915	SW	11	6N	12W	GR	UT	RACETRACK CREEK	USA (DEPT OF AGRICULTURE FOREST SERVICE)
76G 90557 00	ACTV	DECREE	IR	4.17 CFS	05/06/1929	SWSWNE	31	7N	11W	PW	SD	RACETRACK CREEK	BECK, TED R
						SWNWSE	31	7N	11W	PW			
						NESWSE	31	7N	11W	PW			
						SESWSE	16	6N	10W	PW			
76G 50643 00	ACTV	USE	FW	44.88 GPM	03/01/1953	SWSESW	28	7N	12W	GR	UT	RACETRACK CREEK	USA (DEPT OF AGRICULTURE FOREST SERVICE)
76G 36110 00	ACTV	USE	IR	50.00 GPM	06/11/1957	N2SWNE	14	6N	10W	PW	UT	RACETRACK CREEK	SMITH, WILLIAM M
76G 50632 00	ACTV	USE	FW	44.88 GPM	10/03/1957	SWSE	31	7N	11W	PW	UT	RACETRACK CREEK	USA (DEPT OF AGRICULTURE FOREST SERVICE)
76G 50630 00	ACTV	USE	FW	44.88 GPM	06/26/1958	SWSWNE	31	7N	11W	PW	UT	RACETRACK CREEK	USA (DEPT OF AGRICULTURE FOREST SERVICE)
76G 50631 00	ACTV	USE	FW	44.88 GPM	03/16/1959	NESW	31	7N	11W	PW	UT	RACETRACK CREEK	USA (DEPT OF AGRICULTURE FOREST SERVICE)
76G 96667 00	ACTV	DECREE	IR	2.50 CFS	12/06/1961	N2SE	16	6N	12W	GR	UT	RACETRACK CREEK	BRAD ANDERSON FARM LP
76G 90987 00	ACTV	FILED	IR	1.25 CFS	06/29/1973	SESWNE	18	6N	10W	PW	UT	RACETRACK CREEK	HIRSCH, PAMELA B
						SWSENE	18	6N	10W	PW			HIRSCH, RICK A
76G 50638 00	ACTV	USE	FW	44.88 GPM	01/20/1933	NENW	25	7N	12W	GR		RACETRACK CREEK, NORTH FORK	USA (DEPT OF AGRICULTURE FOREST SERVICE)
76G 50637 00	ACTV	USE	FW	44.88 GPM	01/05/1933	SESENE	26	7N	12W	GR	UT	RACETRACK CREEK, NORTH FORK	USA (DEPT OF AGRICULTURE FOREST SERVICE)

DEPARTMENT OF NATURAL RESOURCES AND CONSERVATION

PRELIMINARY

CLARK FORK RIVER ABOVE BLACKFOOT RIVER (BASIN 76G)

LIST OF CLAIMS BY SOURCE AND ENFORCEABLE PRIORITY DATE

TRIBUTARY VALUES: MP= Manmade Pit, NP=Natural Pit, SD=Secondary Diversion, SI=Subirrigation, SP=Spring, WS=Waste & Seepage, UT=Unnamed Tributary

WATER RIGHT #	VERSION STATUS	HISTORICAL TYPE	USE	FLOW RATE	ENFORCEABLE PRIORITY DATE	POINT OF DIVERSION					TRIBUTARY	SOURCE NAME	OWNER NAME
						QTR	SEC	TWP	RGE	CNTY			
76G 141232 00	ACTV	FILED	IN	112.20 GPM	06/08/1901	NWNE	17	11N	15W	GR		RATTLER GULCH	BNSF RAILWAY CO
76G 82253 00	ACTV	USE	ST	4.50 GPM	12/31/1858	NWSE	26	12N	13W	GR	SP	RATTLER GULCH	USA (DEPT OF INTERIOR BUREAU OF LAND MGMT)
76G 82254 00	ACTV	RESERVED	WI	4.50 GPM	04/17/1926	NWSE	26	12N	13W	GR	SP	RATTLER GULCH	USA (DEPT OF INTERIOR BUREAU OF LAND MGMT)
76G 30138727	ACTV	USE	ST		05/09/1955	SESESW	27	12N	13W	GR	SP	RATTLER GULCH	BOOTH, RONALD E
						SWSE	27	12N	13W	GR			
						SENE	3	11N	13W	GR			
76G 30138734	ACTV	USE	ST		05/09/1955	SESENW	3	11N	13W	GR	SP	RATTLER GULCH	MONTANA MOUNTAIN COMPANY LLC
						W2SWNE	3	11N	13W	GR			
						SEWNNE	3	11N	13W	GR			
76G 111344 00	ACTV	USE	ST		09/05/1945	NENW	28	12N	13W	GR	UT	RATTLER GULCH	BURCH, RUSSELL
76G 115698 00	ACTV	USE	ST		05/09/1955	NESWNE	35	12N	13W	GR	UT	RATTLER GULCH	MONTANA MOUNTAIN COMPANY LLC
76G 92027 00	ACTV	USE	ST		07/01/1876	N2NW	17	7N	8W	PW		REESE ANDERSON CREEK	2-BAR RANCH LIMITED PARTNERSHIP
						NESE	17	7N	8W	PW			ASPEN GROVE RANCH LLC
						SENW	21	7N	8W	PW			
						W2SE	21	7N	8W	PW			
						SWNE	21	7N	8W	PW			
						N2NW	21	7N	8W	PW			
						SESE	17	7N	8W	PW			
						SWNE	17	7N	8W	PW			
						SENW	17	7N	8W	PW			
						NENENE	18	7N	8W	PW			
76G 92032 00	ACTV	DECREE	IR	112.00 GPM	07/01/1876	NESENW	21	7N	8W	PW		REESE ANDERSON CREEK	2-BAR RANCH LIMITED PARTNERSHIP
						SENWNW	21	7N	8W	PW			
						SWNESE	17	7N	8W	PW			
						NWSENW	17	7N	8W	PW			

DEPARTMENT OF NATURAL RESOURCES AND CONSERVATION

PRELIMINARY

CLARK FORK RIVER ABOVE BLACKFOOT RIVER (BASIN 76G)

LIST OF CLAIMS BY SOURCE AND ENFORCEABLE PRIORITY DATE

TRIBUTARY VALUES: MP= Manmade Pit, NP=Natural Pit, SD=Secondary Diversion, SI=Subirrigation, SP=Spring, WS=Waste & Seepage, UT=Unnamed Tributary

WATER RIGHT #	VERSION STATUS	HISTORICAL TYPE	USE	FLOW RATE	ENFORCEABLE PRIORITY DATE	POINT OF DIVERSION					TRIBUTARY	SOURCE NAME	OWNER NAME
						QTR	SEC	TWP	RGE	CNTY			
76G 126430 00	ACTV	FILED	ST		06/23/1886	W2	6	7N	8W	PW		REESE ANDERSON CREEK	ASPEN GROVE RANCH LLC
76G 92033 00	ACTV	DECREE	IR	224.00 GPM	06/01/1890	NESENW	21	7N	8W	PW		REESE ANDERSON CREEK	2-BAR RANCH LIMITED PARTNERSHIP
						SENWNW	21	7N	8W	PW			
						NWSENW	17	7N	8W	PW			
76G 92034 00	ACTV	DECREE	IR	1.25 CFS	06/01/1895	SWNESE	17	7N	8W	PW		REESE ANDERSON CREEK	2-BAR RANCH LIMITED PARTNERSHIP
						NESENW	21	7N	8W	PW			
						SENWNW	21	7N	8W	PW			
76G 91039 00	ACTV	USE	ST		01/01/1915	NESENW	7	7N	8W	PW		REESE ANDERSON CREEK	ASPEN GROVE RANCH LLC
						E2NWSE	7	7N	8W	PW			
						NWNENW	7	7N	8W	PW			
						E2NENW	7	7N	8W	PW			
						S2SWNE	7	7N	8W	PW			
						SWNESE	7	7N	8W	PW			
						W2SESE	7	7N	8W	PW			
						SESESE	7	7N	8W	PW			
						NWNWNW	17	7N	8W	PW			
						S2NWNW	17	7N	8W	PW			
						NESWNW	17	7N	8W	PW			
						N2SENW	17	7N	8W	PW			
						SESENW	17	7N	8W	PW			
						S2SWNE	17	7N	8W	PW			
						76G 91035 00	ACTV	FILED	IR	336.60 GPM	12/27/1963		
NENENE	18	7N	8W	PW									
76G 215552 00	ACTV	USE	IR	425.00 GPM	06/30/1973	NWSENW	17	7N	8W	PW		REESE ANDERSON CREEK	MONTANA STATE BOARD OF LAND COMMISSIONERS

DEPARTMENT OF NATURAL RESOURCES AND CONSERVATION

PRELIMINARY

CLARK FORK RIVER ABOVE BLACKFOOT RIVER (BASIN 76G)

LIST OF CLAIMS BY SOURCE AND ENFORCEABLE PRIORITY DATE

TRIBUTARY VALUES: MP= Manmade Pit, NP=Natural Pit, SD=Secondary Diversion, SI=Subirrigation, SP=Spring, WS=Waste & Seepage, UT=Unnamed Tributary

WATER RIGHT #	VERSION STATUS	HISTORICAL TYPE	USE	FLOW RATE	ENFORCEABLE PRIORITY DATE	POINT OF DIVERSION					TRIBUTARY	SOURCE NAME	OWNER NAME
						QTR	SEC	TWP	RGE	CNTY			
76G 92021 00	ACTV	USE	ST		12/31/1880	SENWSW	21	7N	8W	PW	SP	REESE ANDERSON CREEK	2-BAR RANCH LIMITED PARTNERSHIP
76G 92022 00	ACTV	USE	ST		12/31/1880	NENWSW	21	7N	8W	PW	SP	REESE ANDERSON CREEK	2-BAR RANCH LIMITED PARTNERSHIP
76G 92036 00	ACTV	FILED	IR	2.50 CFS	07/28/1917	SESENW	21	7N	8W	PW	SP	REESE ANDERSON CREEK	2-BAR RANCH LIMITED PARTNERSHIP
76G 210731 00	ACTV	FILED	IR	336.60 GPM	05/01/1960	NENENE	18	7N	8W	PW	WS	REESE ANDERSON CREEK	ASPEN GROVE RANCH LLC
76G 24014 00	ACTV	FILED	IR	17.00 GPM	04/01/1889	SESESW	22	3N	7W	SB		REESE CANYON	SIMON, RICHARD J
76G 90561 00	ACTV	FILED	IR	85.27 GPM	03/15/1897	SENWNE	28	3N	7W	SB		REESE CANYON	CHALLEEN, JULIE A CHALLEEN, MICHAEL S
76G 90562 00	ACTV	FILED	ST		03/15/1897	SENWNE	28	3N	7W	SB		REESE CANYON	CHALLEEN, JULIE A CHALLEEN, MICHAEL S
76G 211117 00	ACTV	USE	MN	55.00 GPM	12/07/1914	NWSW	28	3N	7W	SB		REESE CANYON	WIKSTROM, KATHARINE E
76G 92302 00	WDRN	USE	ST									REESE CANYON	HILL, JENNIFER M MUNSON, PAUL
76G 92301 00	WDRN	USE	IR								SP	REESE CANYON	HILL, JENNIFER M MUNSON, PAUL
76G 91266 00	ACTV	FILED	ST		03/25/1903	NWSWNE	28	3N	7W	SB	SP	REESE CANYON	HILL, JENNIFER M MUNSON, PAUL
76G 91267 00	ACTV	FILED	IR	62.83 GPM	03/25/1903	NWSWNE	28	3N	7W	SB	SP	REESE CANYON	HILL, JENNIFER M MUNSON, PAUL
76G 51800 00	ACTV	USE	ST		06/01/1906	S2N2	26	10N	6W	PW		RICH SPUR GULCH	USA (DEPT OF AGRICULTURE FOREST SERVICE)

DEPARTMENT OF NATURAL RESOURCES AND CONSERVATION

PRELIMINARY

CLARK FORK RIVER ABOVE BLACKFOOT RIVER (BASIN 76G)

LIST OF CLAIMS BY SOURCE AND ENFORCEABLE PRIORITY DATE

TRIBUTARY VALUES: MP= Manmade Pit, NP=Natural Pit, SD=Secondary Diversion, SI=Subirrigation, SP=Spring, WS=Waste & Seepage, UT=Unnamed Tributary

WATER RIGHT #	VERSION STATUS	HISTORICAL TYPE	USE	FLOW RATE	ENFORCEABLE PRIORITY DATE	POINT OF DIVERSION					TRIBUTARY	SOURCE NAME	OWNER NAME
						QTR	SEC	TWP	RGE	CNTY			
76G 30142462	ACTV	USE	ST		03/16/1938	N2NENW	27	10N	6W	PW		RICH SPUR GULCH	USA (DEPT OF INTERIOR BUREAU OF LAND MGMT)
						N2NWNW	27	10N	6W	PW			
76G 30130138	ACTV	USE	ST		07/27/1951	NWNWNW	27	10N	6W	PW		RICH SPUR GULCH	SIEBEN LIVESTOCK CO
						NWNE	27	10N	6W	PW			
						S2NENE	27	10N	6W	PW			
						NESENE	27	10N	6W	PW			
76G 91134 00	ACTV	FILED	MN	2.00 CFS	04/04/1958	NESENE	27	10N	6W	PW		RICH SPUR GULCH	WARD, KATHLEEN
76G 51798 00	ACTV	USE	ST		06/01/1906	SWSWNW	25	10N	6W	PW	SP	RICH SPUR GULCH	USA (DEPT OF AGRICULTURE FOREST SERVICE)
76G 51799 00	ACTV	USE	ST		06/01/1906	SWSWNW	25	10N	6W	PW	SP	RICH SPUR GULCH	USA (DEPT OF AGRICULTURE FOREST SERVICE)
76G 91133 00	ACTV	FILED	MN	2.00 CFS	08/10/1971	NWSENE	27	10N	6W	PW	SP	RICH SPUR GULCH	WARD, KATHLEEN
76G 91135 00	ACTV	FILED	DM	26.93 GPM	08/10/1971	NWSENE	27	10N	6W	PW	SP	RICH SPUR GULCH	KNOPF, LORENE M KNOPF, VERN C
76G 50618 00	ACTV	USE	ST		06/01/1874	N2	6	7N	10W	PW		ROBINSON GULCH	USA (DEPT OF AGRICULTURE FOREST SERVICE)
						S2SE	3	7N	11W	PW			
						S2	2	7N	11W	PW			
							1	7N	11W	PW			
76G 90443 00	ACTV	USE	ST		06/01/1920	NE	30	10N	9W	PW		ROBINSON GULCH	BECK, ANDREW A BECK, ANDREW J ESTATE OF
76G 50616 00	ACTV	USE	ST	0.01 CFS	06/01/1874	SWNWNW	6	7N	10W	PW	SP	ROBINSON GULCH	USA (DEPT OF AGRICULTURE FOREST SERVICE)
76G 50617 00	ACTV	USE	ST	0.01 CFS	06/01/1874	NWSENW	1	7N	11W	PW	SP	ROBINSON GULCH	USA (DEPT OF AGRICULTURE FOREST SERVICE)

DEPARTMENT OF NATURAL RESOURCES AND CONSERVATION

PRELIMINARY

CLARK FORK RIVER ABOVE BLACKFOOT RIVER (BASIN 76G)

LIST OF CLAIMS BY SOURCE AND ENFORCEABLE PRIORITY DATE

TRIBUTARY VALUES: MP= Manmade Pit, NP=Natural Pit, SD=Secondary Diversion, SI=Subirrigation, SP=Spring, WS=Waste & Seepage, UT=Unnamed Tributary

WATER RIGHT #	VERSION STATUS	HISTORICAL TYPE	USE	FLOW RATE	ENFORCEABLE PRIORITY DATE	POINT OF DIVERSION					TRIBUTARY	SOURCE NAME	OWNER NAME		
						QTR	SEC	TWP	RGE	CNTY					
76G 91704 00	ACTV	DECREE	ST		05/09/1867	NWSWNW	24	8N	11W	PW	ROCK CREEK	ERNST, JOHN			
						NENENW	4	8N	10W	PW			ERNST, NICOLE		
							2	8N	10W	PW				ROCK CREEK CATTLE CO LTD	
							3	8N	10W	PW					
							4	8N	10W	PW					
							7	8N	10W	PW					
						NWSWNE	8	8N	10W	PW					
						NWNWSW	8	8N	10W	PW					
						N2NW	9	8N	10W	PW					
						S2	9	8N	10W	PW					
							11	8N	10W	PW					
							15	8N	10W	PW					
							34	9N	10W	PW					
							W2SW	35	9N	10W					PW
							W2	35	9N	10W					PW
76G 91724 00	ACTV	DECREE	IR	75.00 CFS	05/09/1867	NWSWNE	8	8N	10W	PW	ROCK CREEK	ROCK CREEK CATTLE CO LTD			
						NWSWNW	24	8N	11W	PW					
						NWNWSW	8	8N	10W	PW					
						NENENW	9	8N	10W	PW					
76G 50614 00	ACTV	USE	ST		06/01/1874	S2	31	8N	11W	PW	ROCK CREEK	USA (DEPT OF AGRICULTURE FOREST SERVICE)			
76G 28742 00	ACTV	DECREE	IR	2.00 CFS	03/23/1881	NWSENE	26	9N	10W	PW	ROCK CREEK	BIGHORN CATTLE RANCH LLC			
						NWNENE	26	9N	10W	PW					
						NWSESE	23	9N	10W	PW					
						SWNWSE	26	9N	10W	PW					
76G 28743 00	ACTV	DECREE	IR	1.63 CFS	05/15/1881	SWNWSE	26	9N	10W	PW	ROCK CREEK	BIGHORN CATTLE RANCH LLC			
						NWSESE	23	9N	10W	PW					
						NWSENE	26	9N	10W	PW					
						NWNENE	26	9N	10W	PW					

DEPARTMENT OF NATURAL RESOURCES AND CONSERVATION

PRELIMINARY

CLARK FORK RIVER ABOVE BLACKFOOT RIVER (BASIN 76G)

LIST OF CLAIMS BY SOURCE AND ENFORCEABLE PRIORITY DATE

TRIBUTARY VALUES: MP= Manmade Pit, NP=Natural Pit, SD=Secondary Diversion, SI=Subirrigation, SP=Spring, WS=Waste & Seepage, UT=Unnamed Tributary

WATER RIGHT #	VERSION STATUS	HISTORICAL TYPE	USE	FLOW RATE	ENFORCEABLE PRIORITY DATE	POINT OF DIVERSION					TRIBUTARY	SOURCE NAME	OWNER NAME		
						QTR	SEC	TWP	RGE	CNTY					
76G 91710 00	ACTV	DECREE	ST		06/01/1881		4	8N	10W	PW	ROCK CREEK	ERNST, JOHN			
							2	8N	10W	PW			ERNST, NICOLE		
							3	8N	10W	PW				ROCK CREEK CATTLE CO LTD	
						NENENW	4	8N	10W	PW					RUNNELS, DAVID G
							7	8N	10W	PW					
						NWSWNE	8	8N	10W	PW					
						NWNWSW	8	8N	10W	PW					
						N2NW	9	8N	10W	PW					
						S2	9	8N	10W	PW					
							11	8N	10W	PW					
							15	8N	10W	PW					
						NWSWNW	24	8N	11W	PW					
							34	9N	10W	PW					
						W2SW	35	9N	10W	PW					
						W2	35	9N	10W	PW					
76G 91716 00	ACTV	DECREE	IR	4.50 CFS	06/01/1881		8	8N	10W	PW	ROCK CREEK	ROCK CREEK CATTLE CO LTD			
							24	8N	11W	PW					
							9	8N	10W	PW					
							8	8N	10W	PW					



DEPARTMENT OF NATURAL RESOURCES AND CONSERVATION

PRELIMINARY

CLARK FORK RIVER ABOVE BLACKFOOT RIVER (BASIN 76G)

LIST OF CLAIMS BY SOURCE AND ENFORCEABLE PRIORITY DATE

TRIBUTARY VALUES: MP= Manmade Pit, NP=Natural Pit, SD=Secondary Diversion, SI=Subirrigation, SP=Spring, WS=Waste & Seepage, UT=Unnamed Tributary

WATER RIGHT #	VERSION STATUS	HISTORICAL TYPE	USE	FLOW RATE	ENFORCEABLE PRIORITY DATE	POINT OF DIVERSION					TRIBUTARY	SOURCE NAME	OWNER NAME
						QTR	SEC	TWP	RGE	CNTY			
76G 91711 00	ACTV	DECREE	ST		10/01/1886		4	8N	10W	PW	ROCK CREEK	BILCAR LIMITED PARTNERSHIP	
							34	9N	10W	PW			ERNST, JOHN
							2	8N	10W	PW			ERNST, NICOLE
							3	8N	10W	PW			LUTES FAMILY TRUST
						NENENW	4	8N	10W	PW			ROCK CREEK CATTLE CO LTD
							7	8N	10W	PW			
						NWSWNE	8	8N	10W	PW			RUNNELS, DAVID G
						NWNWSW	8	8N	10W	PW			SILVERSTEIN, NICOLE
						N2NW	9	8N	10W	PW			SILVERSTEIN, SCOTT
						S2	9	8N	10W	PW			WHITE, JOSHUA B
							11	8N	10W	PW			WHITE, NATALIE C
							15	8N	10W	PW			
						NWSWNW	24	8N	11W	PW			
						W2SW	35	9N	10W	PW			
						W2	35	9N	10W	PW			
76G 91717 00	ACTV	DECREE	IR	4.25 CFS	10/01/1886		24	8N	11W	PW	ROCK CREEK	ROCK CREEK CATTLE CO LTD	
								8	8N	10W			PW
								8	8N	10W			PW
								9	8N	10W			PW

DEPARTMENT OF NATURAL RESOURCES AND CONSERVATION

PRELIMINARY

CLARK FORK RIVER ABOVE BLACKFOOT RIVER (BASIN 76G)

LIST OF CLAIMS BY SOURCE AND ENFORCEABLE PRIORITY DATE

TRIBUTARY VALUES: MP= Manmade Pit, NP=Natural Pit, SD=Secondary Diversion, SI=Subirrigation, SP=Spring, WS=Waste & Seepage, UT=Unnamed Tributary

WATER RIGHT #	VERSION STATUS	HISTORICAL TYPE	USE	FLOW RATE	ENFORCEABLE PRIORITY DATE	POINT OF DIVERSION					TRIBUTARY	SOURCE NAME	OWNER NAME
						QTR	SEC	TWP	RGE	CNTY			
76G 91712 00	ACTV	DECREE	ST		10/05/1886	NENENW	4	8N	10W	PW		ROCK CREEK	ERNST, JOHN
							3	8N	10W	PW			ERNST, NICOLE
							4	8N	10W	PW			ROCK CREEK CATTLE CO LTD
							7	8N	10W	PW			RUNNELS, DAVID G
						NWSWNE	8	8N	10W	PW			
						NWNWSW	8	8N	10W	PW			
						N2NW	9	8N	10W	PW			
						NWSWNW	24	8N	11W	PW			
							34	9N	10W	PW			
							W2	35	9N	10W			PW
76G 91718 00	ACTV	DECREE	IR	4.50 CFS	10/05/1886	NWSWNW	24	8N	11W	PW		ROCK CREEK	ROCK CREEK CATTLE CO LTD
						NWNWSW	8	8N	10W	PW			
						NWSWNE	8	8N	10W	PW			
						NENENW	9	8N	10W	PW			

DEPARTMENT OF NATURAL RESOURCES AND CONSERVATION

PRELIMINARY

CLARK FORK RIVER ABOVE BLACKFOOT RIVER (BASIN 76G)

LIST OF CLAIMS BY SOURCE AND ENFORCEABLE PRIORITY DATE

TRIBUTARY VALUES: MP= Manmade Pit, NP=Natural Pit, SD=Secondary Diversion, SI=Subirrigation, SP=Spring, WS=Waste & Seepage, UT=Unnamed Tributary

WATER RIGHT #	VERSION STATUS	HISTORICAL TYPE	USE	FLOW RATE	ENFORCEABLE PRIORITY DATE	POINT OF DIVERSION					TRIBUTARY	SOURCE NAME	OWNER NAME
						QTR	SEC	TWP	RGE	CNTY			
76G 91703 00	ACTV	DECREE	ST		10/15/1886		15	8N	10W	PW	ROCK CREEK	ROCK CREEK CATTLE CO LTD RUNNELS, DAVID G	
							2	8N	10W	PW			
							3	8N	10W	PW			
							4	8N	10W	PW			
						NENESENW	4	8N	10W	PW			
							7	8N	10W	PW			
						NWSWNE	8	8N	10W	PW			
						NWNWSW	8	8N	10W	PW			
						N2NW	9	8N	10W	PW			
						S2	9	8N	10W	PW			
							11	8N	10W	PW			
						NWSWNW	24	8N	11W	PW			
							34	9N	10W	PW			
						W2SW	35	9N	10W	PW			
						W2	35	9N	10W	PW			
76G 91709 00	ACTV	DECREE	IR	6.25 CFS	10/15/1886		8	8N	10W	PW	ROCK CREEK	ROCK CREEK CATTLE CO LTD	
							24	8N	11W	PW			
							8	8N	10W	PW			
							9	8N	10W	PW			
76G 28741 00	ACTV	DECREE	IR	2.00 CFS	06/01/1892		26	9N	10W	PW	ROCK CREEK	BIGHORN CATTLE RANCH LLC	
							26	9N	10W	PW			
							23	9N	10W	PW			
							26	9N	10W	PW			

DEPARTMENT OF NATURAL RESOURCES AND CONSERVATION

PRELIMINARY

CLARK FORK RIVER ABOVE BLACKFOOT RIVER (BASIN 76G)

LIST OF CLAIMS BY SOURCE AND ENFORCEABLE PRIORITY DATE

TRIBUTARY VALUES: MP= Manmade Pit, NP=Natural Pit, SD=Secondary Diversion, SI=Subirrigation, SP=Spring, WS=Waste & Seepage, UT=Unnamed Tributary

WATER RIGHT #	VERSION STATUS	HISTORICAL TYPE	USE	FLOW RATE	ENFORCEABLE PRIORITY DATE	POINT OF DIVERSION					TRIBUTARY	SOURCE NAME	OWNER NAME	
						QTR	SEC	SEC	TWP	RGE				CNTY
76G 91714 00	ACTV	DECREE	ST		10/01/1895	NWSWNW	24	8N	11W	PW	ROCK CREEK		ERNST, JOHN	
							2	8N	10W	PW			ERNST, NICOLE	
							3	8N	10W	PW			ROCK CREEK CATTLE CO LTD	
							4	8N	10W	PW			RUNNELS, DAVID G	
							NENENW	4	8N	10W			PW	
								7	8N	10W			PW	
							NWSWNE	8	8N	10W			PW	
							NWNWSW	8	8N	10W			PW	
							N2NW	9	8N	10W			PW	
							S2	9	8N	10W			PW	
								11	8N	10W			PW	
								15	8N	10W			PW	
							W2SW	35	9N	10W			PW	
							W2	35	9N	10W			PW	
								34	9N	10W			PW	
76G 28744 00	ACTV	DECREE	IR	224.40 GPM	05/01/1898	NWSENE	26	9N	10W	PW	ROCK CREEK		BIGHORN CATTLE RANCH LLC	
							NWNENE	26	9N	10W			PW	
							NWSESE	23	9N	10W			PW	
							SWNWSE	26	9N	10W			PW	

## DEPARTMENT OF NATURAL RESOURCES AND CONSERVATION

## PRELIMINARY

## CLARK FORK RIVER ABOVE BLACKFOOT RIVER (BASIN 76G)

## LIST OF CLAIMS BY SOURCE AND ENFORCEABLE PRIORITY DATE

TRIBUTARY VALUES: MP= Manmade Pit, NP=Natural Pit, SD=Secondary Diversion, SI=Subirrigation, SP=Spring, WS=Waste & Seepage, UT=Unnamed Tributary

WATER RIGHT #	VERSION STATUS	HISTORICAL TYPE	USE	FLOW RATE	ENFORCEABLE PRIORITY DATE	POINT OF DIVERSION					TRIBUTARY	SOURCE NAME	OWNER NAME	
						QTR	SEC	TWP	RGE	CNTY				
76G 91713 00	ACTV	DECREE	ST		06/01/1898	NWSWNE	8	8N	10W	PW	ROCK CREEK		ERNST, JOHN	
						W2SW	35	9N	10W	PW			ERNST, NICOLE	
							3	8N	10W	PW			ROCK CREEK CATTLE CO LTD	
							2	8N	10W	PW			ROCK CREEK CATTLE CO LTD	
							4	8N	10W	PW			RUNNELS, DAVID G	
						NENENW	4	8N	10W	PW				
							7	8N	10W	PW				
						NWNWSW	8	8N	10W	PW				
						N2NW	9	8N	10W	PW				
						S2	9	8N	10W	PW				
							11	8N	10W	PW				
							15	8N	10W	PW				
							34	8N	10W	PW				
							NWSWNW	24	8N	11W			PW	
							W2	35	9N	10W			PW	
76G 91719 00	ACTV	DECREE	IR	7.50 CFS	06/01/1898	NWNWSW	8	8N	10W	PW	ROCK CREEK		ROCK CREEK CATTLE CO LTD	
						NWSWNE	8	8N	10W	PW				
						NWSWNW	24	8N	11W	PW				
						NENENW	9	8N	10W	PW				
76G 28740 00	ACTV	DECREE	IR	12.50 CFS	09/29/1904	NWNENE	26	9N	10W	PW	ROCK CREEK		BIGHORN CATTLE RANCH LLC	
						NWSESE	23	9N	10W	PW				
						NWSENE	26	9N	10W	PW				
						SWNWSE	26	9N	10W	PW				
76G 91720 00	ACTV	DECREE	IR	3.75 CFS	10/01/1905	NWSWNW	24	8N	11W	PW	ROCK CREEK		ROCK CREEK CATTLE CO LTD	
						NWNWSW	8	8N	10W	PW				
						NWSWNE	8	8N	10W	PW				
						NENENW	9	8N	10W	PW				
76G 9611 00	ACTV	USE	DM	4.00 GPM	07/01/1908	NENENW	34	8N	11W	PW	ROCK CREEK		TRASCO	

DEPARTMENT OF NATURAL RESOURCES AND CONSERVATION

PRELIMINARY

CLARK FORK RIVER ABOVE BLACKFOOT RIVER (BASIN 76G)

LIST OF CLAIMS BY SOURCE AND ENFORCEABLE PRIORITY DATE

TRIBUTARY VALUES: MP= Manmade Pit, NP=Natural Pit, SD=Secondary Diversion, SI=Subirrigation, SP=Spring, WS=Waste & Seepage, UT=Unnamed Tributary

WATER RIGHT #	VERSION STATUS	HISTORICAL TYPE	USE	FLOW RATE	ENFORCEABLE PRIORITY DATE	POINT OF DIVERSION					TRIBUTARY	SOURCE NAME	OWNER NAME
						QTR	SEC	TWP	RGE	CNTY			
76G 91723 00	ACTV	DECREE	IR	6.25 CFS	06/01/1910	NENENW	9	8N	10W	PW	ROCK CREEK	ROCK CREEK CATTLE CO LTD	
						NWSWNW	24	8N	11W	PW			
						NWNWSW	8	8N	10W	PW			
						NWSWNE	8	8N	10W	PW			
76G 91705 00	ACTV	DECREE	ST		06/06/1910	NWSWNE	8	8N	10W	PW	ROCK CREEK	BILCAR LIMITED PARTNERSHIP ERNST, JOHN ERNST, NICOLE LUTES FAMILY TRUST ROCK CREEK CATTLE CO LTD RUNNELS, DAVID G SILVERSTEIN, NICOLE SILVERSTEIN, SCOTT WHITE, JOSHUA B WHITE, NATALIE C	
							34	9N	10W	PW			
						NWNWSW	8	8N	10W	PW			
						N2NW	9	8N	10W	PW			
						S2	9	8N	10W	PW			
							11	8N	10W	PW			
							15	8N	10W	PW			
						NWSWNW	24	8N	11W	PW			
							27	9N	10W	PW			
						W2SW	35	9N	10W	PW			
						W2	35	9N	10W	PW			
							2	8N	10W	PW			
							3	8N	10W	PW			
							4	8N	10W	PW			
NENENW	4	8N	10W	PW									
	7	8N	10W	PW									

DEPARTMENT OF NATURAL RESOURCES AND CONSERVATION

PRELIMINARY

CLARK FORK RIVER ABOVE BLACKFOOT RIVER (BASIN 76G)

LIST OF CLAIMS BY SOURCE AND ENFORCEABLE PRIORITY DATE

TRIBUTARY VALUES: MP= Manmade Pit, NP=Natural Pit, SD=Secondary Diversion, SI=Subirrigation, SP=Spring, WS=Waste & Seepage, UT=Unnamed Tributary

WATER RIGHT #	VERSION STATUS	HISTORICAL TYPE	USE	FLOW RATE	ENFORCEABLE PRIORITY DATE	POINT OF DIVERSION					TRIBUTARY	SOURCE NAME	OWNER NAME
						QTR	SEC	TWP	RGE	CNTY			
76G 91706 00	ACTV	DECREE	ST		05/28/1912		11	8N	10W	PW	ROCK CREEK	ERNST, JOHN	
							7	8N	10W	PW		ERNST, NICOLE	
							2	8N	10W	PW		ROCK CREEK CATTLE CO LTD	
							3	8N	10W	PW		RUNNELS, DAVID G	
							4	8N	10W	PW			
							NENENW	4	8N	10W		PW	
							NWSWNE	8	8N	10W		PW	
							NWNWSW	8	8N	10W		PW	
							N2NW	9	8N	10W		PW	
							S2	9	8N	10W		PW	
							W2	15	8N	10W		PW	
							NWSWNW	24	8N	11W		PW	
								34	9N	10W		PW	
							W2SW	35	9N	10W		PW	
	W2	35	9N	10W	PW								
76G 91722 00	ACTV	DECREE	IR	5.00 CFS	05/28/1912		NWSWNW	24	8N	11W	PW	ROCK CREEK	ROCK CREEK CATTLE CO LTD
							NWNWSW	8	8N	10W	PW		
							NWSWNE	8	8N	10W	PW		
							NENENW	9	8N	10W	PW		
76G 46234 00	ACTV	FILED	IR	341.09 GPM	04/21/1914		NWNENE	26	9N	10W	PW	ROCK CREEK	BARCE, ROBERT S RIPPINGALE, THOMAS A

DEPARTMENT OF NATURAL RESOURCES AND CONSERVATION

PRELIMINARY

CLARK FORK RIVER ABOVE BLACKFOOT RIVER (BASIN 76G)

LIST OF CLAIMS BY SOURCE AND ENFORCEABLE PRIORITY DATE

TRIBUTARY VALUES: MP= Manmade Pit, NP=Natural Pit, SD=Secondary Diversion, SI=Subirrigation, SP=Spring, WS=Waste & Seepage, UT=Unnamed Tributary

WATER RIGHT #	VERSION STATUS	HISTORICAL TYPE	USE	FLOW RATE	ENFORCEABLE PRIORITY DATE	POINT OF DIVERSION					TRIBUTARY	SOURCE NAME	OWNER NAME
						QTR	SEC	TWP	RGE	CNTY			
76G 91715 00	ACTV	DECREE	ST		06/02/1919		34	9N	10W	PW	ROCK CREEK	BILCAR LIMITED PARTNERSHIP ERNST, JOHN ERNST, NICOLE LUTES FAMILY TRUST ROCK CREEK CATTLE CO LTD RUNNELS, DAVID G SILVERSTEIN, NICOLE SILVERSTEIN, SCOTT WHITE, JOSHUA B WHITE, NATALIE C	
							2	8N	10W	PW			
							3	8N	10W	PW			
							4	8N	10W	PW			
						NENENW	4	8N	10W	PW			
							7	8N	10W	PW			
						NWSWNE	8	8N	10W	PW			
						NWNWSW	8	8N	10W	PW			
						N2NW	9	8N	10W	PW			
						S2	9	8N	10W	PW			
							11	8N	10W	PW			
							15	8N	10W	PW			
						NWSWNW	24	8N	11W	PW			
						W2SW	35	9N	10W	PW			
						W2	35	9N	10W	PW			
76G 91721 00	ACTV	DECREE	IR	25.00 CFS	06/02/1919	NWSWNW	24	8N	11W	PW	ROCK CREEK	ROCK CREEK CATTLE CO LTD	
						NWNWSW	8	8N	10W	PW			
						NENENW	9	8N	10W	PW			
						NWSWNE	8	8N	10W	PW			
76G 91681 00	ACTV	FILED	IR	19.96 CFS	06/07/1954	SWNWSW	8	8N	10W	PW	ROCK CREEK	ROCK CREEK CATTLE CO LTD	
76G 91682 00	ACTV	FILED	ST		06/07/1954	SWNWSW	8	8N	10W	PW	ROCK CREEK	ROCK CREEK CATTLE CO LTD	
76G 215141 00	ACTV	USE	IR	12.42 CFS	06/30/1973	SWNWSE	26	9N	10W	PW	ROCK CREEK	BIGHORN CATTLE RANCH LLC	
76G 215559 00	ACTV	USE	IR	1.14 CFS	06/30/1973	SWSWNE	8	8N	10W	PW	ROCK CREEK	MONTANA STATE BOARD OF LAND COMMISSIONERS	
76G 92125 00	WDRN	DECREE	IR								ROCK CREEK	MONTANA, STATE OF DEPT OF CORRECTIONS	
76G 92126 00	WDRN	DECREE	IR								ROCK CREEK	MONTANA, STATE OF DEPT OF CORRECTIONS	



DEPARTMENT OF NATURAL RESOURCES AND CONSERVATION

PRELIMINARY

CLARK FORK RIVER ABOVE BLACKFOOT RIVER (BASIN 76G)

LIST OF CLAIMS BY SOURCE AND ENFORCEABLE PRIORITY DATE

TRIBUTARY VALUES: MP= Manmade Pit, NP=Natural Pit, SD=Secondary Diversion, SI=Subirrigation, SP=Spring, WS=Waste & Seepage, UT=Unnamed Tributary

WATER RIGHT #	VERSION STATUS	HISTORICAL TYPE	USE	FLOW RATE	ENFORCEABLE PRIORITY DATE	POINT OF DIVERSION					TRIBUTARY	SOURCE NAME	OWNER NAME
						QTR	SEC	TWP	RGE	CNTY			
76G 50613 00	ACTV	USE	ST		06/01/1874	SWNWSW	31	8N	11W	PW	SP	ROCK CREEK	USA (DEPT OF AGRICULTURE FOREST SERVICE)
76G 91626 00	ACTV	USE	ST		12/31/1882	W2NE	4	8N	10W	PW	SP	ROCK CREEK	ROCK CREEK CATTLE CO LTD
76G 91667 00	ACTV	USE	ST		12/31/1882	SENE	27	9N	10W	PW	SP	ROCK CREEK	ROCK CREEK CATTLE CO LTD
-----													
76G 50612 00	ACTV	USE	ST		06/01/1874		35	8N	11W	PW	UT	ROCK CREEK	USA (DEPT OF AGRICULTURE FOREST SERVICE)
							3	7N	11W	PW			
						SE	26	8N	11W	PW			
76G 50614 00	ACTV	USE	ST		06/01/1874	S2S2	32	8N	11W	PW	UT	ROCK CREEK	USA (DEPT OF AGRICULTURE FOREST SERVICE)
						S2SW	26	8N	12W	GR			
						N2	35	8N	12W	GR			
							36	8N	12W	GR			
76G 91712 00	ACTV	DECREE	ST		10/05/1886	S2	9	8N	10W	PW	UT	ROCK CREEK	ERNST, JOHN
							2	8N	10W	PW			ERNST, NICOLE
							11	8N	10W	PW			ROCK CREEK CATTLE CO LTD
							15	8N	10W	PW			RUNNELS, DAVID G
						W2SW	35	9N	10W	PW			
76G 29620 00	ACTV	USE	ST		04/15/1909	NESWNW	10	8N	10W	PW	UT	ROCK CREEK	THE CRONENBOLD FAMILY TRUST
-----													
76G 91650 00	ACTV	USE	MD		03/04/1867	NWSWSE	23	8N	11W	PW		ROCK CREEK LAKE	ROCK CREEK CATTLE CO LTD
76G 91651 00	ACTV	USE	FW		03/04/1867	NWSWSE	23	8N	11W	PW		ROCK CREEK LAKE	ROCK CREEK CATTLE CO LTD
76G 91652 00	ACTV	USE	RC		03/04/1867	NWSWSE	23	8N	11W	PW		ROCK CREEK LAKE	ROCK CREEK CATTLE CO LTD
76G 91674 00	ACTV	DECREE	IR		05/09/1867	NWSWSE	23	8N	11W	PW		ROCK CREEK LAKE	ROCK CREEK CATTLE CO LTD
76G 211118 00	ACTV	USE	ST		06/30/1973	NWSWSE	23	8N	11W	PW		ROCK CREEK LAKE	ROCK CREEK CATTLE CO LTD
													RUNNELS, DAVID G

## DEPARTMENT OF NATURAL RESOURCES AND CONSERVATION

## PRELIMINARY

## CLARK FORK RIVER ABOVE BLACKFOOT RIVER (BASIN 76G)

## LIST OF CLAIMS BY SOURCE AND ENFORCEABLE PRIORITY DATE

TRIBUTARY VALUES: MP= Manmade Pit, NP=Natural Pit, SD=Secondary Diversion, SI=Subirrigation, SP=Spring, WS=Waste & Seepage, UT=Unnamed Tributary

WATER RIGHT #	VERSION STATUS	HISTORICAL TYPE	USE	FLOW RATE	ENFORCEABLE PRIORITY DATE	POINT OF DIVERSION					TRIBUTARY	SOURCE NAME	OWNER NAME
						QTR	SEC	TWP	RGE	CNTY			
76G 211119 00	ACTV	USE	IR		06/30/1973	NWSWSE	23	8N	11W	PW		ROCK CREEK LAKE	ROCK CREEK CATTLE CO LTD
76G 106714 00	ACTV	FILED	IR	224.00 GPM	05/31/1909	NENWNW	15	7N	8W	PW		ROCKER GULCH	NEUBAUER, JANICE L NEUBAUER, JODY W
76G 50773 00	ACTV	USE	ST		04/12/1906	NW W2	33 28	5N	8W	SB		ROCKY CANYON	USA (DEPT OF AGRICULTURE FOREST SERVICE)
76G 50768 00	ACTV	USE	ST	0.01 CFS	04/12/1906	SESWSW	22	5N	8W	SB	SP	ROCKY CANYON	USA (DEPT OF AGRICULTURE FOREST SERVICE)
76G 50771 00	ACTV	USE	ST	0.01 CFS	04/12/1906	SWSESW	28	5N	8W	SB	SP	ROCKY CANYON	USA (DEPT OF AGRICULTURE FOREST SERVICE)
76G 50777 00	ACTV	USE	ST	0.01 CFS	04/12/1906	NWNENW	28	5N	8W	SB	SP	ROCKY CANYON	USA (DEPT OF AGRICULTURE FOREST SERVICE)
76G 91295 00	ACTV	USE	MD	30.00 GPM	12/31/1924	SESESW	21	5N	8W	SB	SP	ROCKY CANYON	TELLER, ROBERT BRIAN
76G 160237 00	ACTV	USE	ST		12/31/1924	SESESW	21	5N	8W	SB	SP	ROCKY CANYON	TELLER, ROBERT BRIAN
76G 160240 00	ACTV	USE	FP	15.00 GPM	12/31/1924	SESESW	21	5N	8W	SB	SP	ROCKY CANYON	TELLER, ROBERT BRIAN
76G 211002 00	ACTV	USE	IR	170.54 GPM	12/31/1924	SESESW	21	5N	8W	SB	UT	ROCKY CANYON	TELLER, ROBERT BRIAN
76G 50715 00	ACTV	USE	ST		10/03/1905	SWNE SWSW N2 NW	21 17 20 21	2N	9W	SB		ROE GULCH	USA (DEPT OF AGRICULTURE FOREST SERVICE)
76G 93163 00	ACTV	FILED	IR	112.20 GPM	04/25/1889	NENESE	15	2N	9W	SB	SP	ROE GULCH	US BANK TRUST
76G 90788 00	ACTV	USE	ST		12/31/1890	NWNWNW	22	2N	9W	SB	SP	ROE GULCH	DIVIDE CREEK CATTLE CO INC
76G 1924 00	ACTV	USE	DM	40.00 GPM	04/30/1980	SWNW	21	2N	9W	SB	SP	ROE GULCH	BUDRECK, PAULA L

DEPARTMENT OF NATURAL RESOURCES AND CONSERVATION

PRELIMINARY

CLARK FORK RIVER ABOVE BLACKFOOT RIVER (BASIN 76G)

LIST OF CLAIMS BY SOURCE AND ENFORCEABLE PRIORITY DATE

TRIBUTARY VALUES: MP= Manmade Pit, NP=Natural Pit, SD=Secondary Diversion, SI=Subirrigation, SP=Spring, WS=Waste & Seepage, UT=Unnamed Tributary

WATER RIGHT #	VERSION STATUS	HISTORICAL TYPE	USE	FLOW RATE	ENFORCEABLE PRIORITY DATE	POINT OF DIVERSION					TRIBUTARY	SOURCE NAME	OWNER NAME
						QTR	SEC	TWP	RGE	CNTY			
76G 52673 00	ACTV	USE	ST		10/03/1905	NENENW	20	2N	9W	SB		ROSE GULCH	USA (DEPT OF AGRICULTURE FOREST SERVICE)
						NESWNE	21	2N	9W	SB			
						NWSWNE	21	2N	9W	SB			
						N2S2NW	21	2N	9W	SB			
						N2SENE	20	2N	9W	SB			
						W2NWNE	20	2N	9W	SB			
						S2SW	17	2N	9W	SB			
76G 30138820	ACTV	USE	DM	30.00 GPM	12/31/1890	SWNE	7	11N	15W	GR		RYAN CREEK	CONGDON, WALTER E
76G 30138827	ACTV	USE	ST		12/31/1890	NWSE	7	11N	15W	GR		RYAN CREEK	CONGDON, WALTER E
76G 30138825	ACTV	USE	ST		12/31/1894	SWNE	7	11N	15W	GR		RYAN CREEK	CONGDON, WALTER E
76G 30138826	ACTV	USE	ST		12/31/1894	SWNE	7	11N	15W	GR		RYAN CREEK	CONGDON, WALTER E
76G 107979 00	ACTV	FILED	IR	134.64 GPM	05/31/1898	NWNWSE	7	11N	15W	GR		RYAN CREEK	CONGDON, OPAL R
													CONGDON, WALTER E
76G 91884 00	ACTV	FILED	IR	1.25 CFS	11/11/1912	SENESE	5	6N	10W	PW		RYAN CREEK	VANISKO RANCHES INC
76G 30141819	ACTV	USE	ST		03/16/1938	SESW	32	12N	15W	MS		RYAN CREEK	USA (DEPT OF INTERIOR BUREAU OF LAND MGMT)
76G 91920 00	ACTV	FILED	ST		11/13/1912	NENWSE	1	6N	11W	PW	SP	RYAN CREEK	VANISKO RANCHES INC
76G 116460 00	ACTV	USE	ST		06/01/1966	SWSWNW	5	11N	15W	GR	UT	RYAN CREEK	ROCKY MOUNTAIN ELK FOUNDATION INC
76G 91907 00	WDRN	FILED	IR									RYAN LAKE	ROBINSON, OLIVE L
													ROBINSON, WILLIAM L
76G 49419 00	ACTV	FILED	ST		03/01/1899	NESESE	25	3N	9W	SB		SAND CREEK	UELAND, ELEANOR K ESTATE OF
76G 49446 00	ACTV	FILED	IR	2.50 CFS	03/01/1899	NESESE	36	3N	9W	SB		SAND CREEK	ADVANCED SILICON MATERIALS INC
76G 214872 00	ACTV	USE	ST		03/01/1899	NESESE	36	3N	9W	SB		SAND CREEK	MONTANA STATE BOARD OF LAND COMMISSIONERS

DEPARTMENT OF NATURAL RESOURCES AND CONSERVATION

PRELIMINARY

CLARK FORK RIVER ABOVE BLACKFOOT RIVER (BASIN 76G)

LIST OF CLAIMS BY SOURCE AND ENFORCEABLE PRIORITY DATE

TRIBUTARY VALUES: MP= Manmade Pit, NP=Natural Pit, SD=Secondary Diversion, SI=Subirrigation, SP=Spring, WS=Waste & Seepage, UT=Unnamed Tributary

WATER RIGHT #	VERSION STATUS	HISTORICAL TYPE	USE	FLOW RATE	ENFORCEABLE PRIORITY DATE	POINT OF DIVERSION					TRIBUTARY	SOURCE NAME	OWNER NAME
						QTR	SEC	TWP	RGE	CNTY			
76G 40517 00	ACTV	USE	ST		06/01/1912	S2	11	5N	9W	DL		SAND CREEK	3G'S MT RANCH LLC
						E2E2NE	10	5N	9W	DL			LAM MOUNTAIN RANCH LLC
						S2	3	5N	9W	DL			
76G 49453 00	WDRN	FILED	MN								SAND CREEK	BUTTE-SILVER BOW COUNTY GERMAN GULCH DEVELOPMENT OLD DOMINION FREIGHT LINE INC SEACAST OF MONTANA LLC	
76G 91305 00	ACTV	FILED	ST		05/27/1886	SWNE	30	2N	8W	SB	SP	SAND CREEK	MORRIS RANCH LLC
76G 91840 00	ACTV	USE	ST		12/31/1900	NW	24	2N	9W	SB	SP	SAND CREEK	SMITH 6 BAR S LIVESTOCK
76G 91842 00	ACTV	USE	ST		12/31/1900	SESESW	19	2N	8W	SB	SP	SAND CREEK	SMITH 6 BAR S LIVESTOCK
76G 6771 00	ACTV	FILED	DM	5.00 GPM	12/31/1903		36	3N	8W	SB	SP	SAND CREEK	CHASE, DANIEL C CHASE, NEDRA G
76G 50720 00	ACTV	USE	ST		10/03/1905	SWNWNE	28	2N	9W	SB	SP	SAND CREEK	USA (DEPT OF AGRICULTURE FOREST SERVICE)
76G 50721 00	ACTV	USE	ST	0.01 CFS	10/03/1905	SWNWNE	28	2N	9W	SB	SP	SAND CREEK	USA (DEPT OF AGRICULTURE FOREST SERVICE)
76G 30146220	ACTV	USE	ST		10/03/1917	SWSWNW	14	2N	9W	SB	SP	SAND CREEK	UELAND RANCHES INC
76G 116488 00	ACTV	FILED	ST		04/08/1919	NENENE	14	5N	9W	DL	SP	SAND CREEK	LAMPERT, HANS J
76G 30129764	ACTV	USE	ST		10/08/1928	SWSWNW	31	3N	7W	SB	SP	SAND CREEK	NICHOLS, KATHRYN C NICHOLS, RAYMOND A
76G 90811 00	ACTV	FILED	ST	1.50 GPM	12/31/1930	S2NWNW	13	2N	8W	SB	SP	SAND CREEK	GOZDEN-MCDERMOTT CATTLE COMPANY LLC
76G 142988 00	ACTV	FILED	DM	5.00 GPM	06/27/1941	NWNWNW	6	2N	7W	SB	SP	SAND CREEK	ELLINGSON, ERIC J ELLINGSON, SADIE R
76G 126433 00	ACTV	USE	DM	3.00 GPM	07/31/1943	SESENE	36	3N	8W	SB	SP	SAND CREEK	TARKALSON, DALE R TARKALSON, PAT
76G 30133507	ACTV	USE	ST	1.70 GPM	05/31/1952	SENE	12	2N	8W	SB	SP	SAND CREEK	YEO, BONNIE B

DEPARTMENT OF NATURAL RESOURCES AND CONSERVATION

PRELIMINARY

CLARK FORK RIVER ABOVE BLACKFOOT RIVER (BASIN 76G)

LIST OF CLAIMS BY SOURCE AND ENFORCEABLE PRIORITY DATE

TRIBUTARY VALUES: MP= Manmade Pit, NP=Natural Pit, SD=Secondary Diversion, SI=Subirrigation, SP=Spring, WS=Waste & Seepage, UT=Unnamed Tributary

WATER RIGHT #	VERSION STATUS	HISTORICAL TYPE	USE	FLOW RATE	ENFORCEABLE PRIORITY DATE	POINT OF DIVERSION					TRIBUTARY	SOURCE NAME	OWNER NAME
						QTR	SEC	TWP	RGE	CNTY			
76G 30133504	ACTV	USE	ST	0.88 GPM	05/31/1955	SWNWNE	12	2N	8W	SB	SP	SAND CREEK	YEO, BONNIE B
76G 91305 00	ACTV	FILED	ST		05/27/1886	E2NW	30	2N	8W	SB	UT	SAND CREEK	MORRIS RANCH LLC
						SWSENE	30	2N	8W	SB			
76G 91840 00	ACTV	USE	ST		12/31/1900	SESW	13	2N	9W	SB	UT	SAND CREEK	SMITH 6 BAR S LIVESTOCK
76G 91842 00	ACTV	USE	ST		12/31/1900	S2S2N2	24	2N	9W	SB	UT	SAND CREEK	SMITH 6 BAR S LIVESTOCK
						S2S2SW	19	2N	8W	SB			
						SE	24	2N	9W	SB			
76G 40516 00	ACTV	USE	ST		06/01/1912		10	5N	9W	DL	UT	SAND CREEK	3G'S MT RANCH LLC
						SW	3	5N	9W	DL			LAM MOUNTAIN RANCH LLC
76G 30112725	ACTV	USE	ST		11/24/1925	S2NW	24	2N	9W	SB	UT	SAND CREEK	MONTANA STATE BOARD OF LAND COMMISSIONERS
76G 50849 00	ACTV	USE	ST		06/01/1874	E2	32	6N	8W	DL		SAND HOLLOW	USA (DEPT OF AGRICULTURE FOREST SERVICE)
76G 127706 00	ACTV	USE	ST		12/31/1900	N2	31	6N	8W	DL		SAND HOLLOW	MOHL, DAVID P
													MOHL, MARGARET M
76G 30129718	ACTV	USE	ST		12/31/1900	N2	36	6N	9W	DL		SAND HOLLOW	DRY COTTONWOOD LLC
						NWSWNW	31	6N	8W	DL			MONTANA STATE BOARD OF LAND COMMISSIONERS
76G 30147430	ACTV	USE	ST			W2	23	6N	9W	DL		SAND HOLLOW	BECK, TED R
						SWSW	25	6N	9W	DL			
						SWSWSE	23	6N	9W	DL			
76G 127704 00	ACTV	USE	ST		12/31/1900	NWNWSW	31	6N	8W	DL	SP	SAND HOLLOW	MOHL, DAVID P
													MOHL, MARGARET M
76G 30147428	ACTV	USE	ST			SWSESE	25	6N	9W	DL	SP	SAND HOLLOW	BECK, TED R
76G 30147429	ACTV	USE	ST			NENENW	25	6N	9W	DL	SP	SAND HOLLOW	BECK, TED R
76G 91664 00	ACTV	USE	ST		12/31/1882	N2	31	11N	6W	LC		SAWMILL GULCH	FOLCO DEVELOPMENT CORP

DEPARTMENT OF NATURAL RESOURCES AND CONSERVATION

PRELIMINARY

CLARK FORK RIVER ABOVE BLACKFOOT RIVER (BASIN 76G)

LIST OF CLAIMS BY SOURCE AND ENFORCEABLE PRIORITY DATE

TRIBUTARY VALUES: MP= Manmade Pit, NP=Natural Pit, SD=Secondary Diversion, SI=Subirrigation, SP=Spring, WS=Waste & Seepage, UT=Unnamed Tributary

WATER RIGHT #	VERSION STATUS	HISTORICAL TYPE	USE	FLOW RATE	ENFORCEABLE PRIORITY DATE	POINT OF DIVERSION					TRIBUTARY	SOURCE NAME	OWNER NAME
						QTR	SEC	TWP	RGE	CNTY			
76G 9633 00	ACTV	FILED	IR	201.96 GPM	04/11/1905	SESWSE	32	3N	8W	SB		SAWMILL GULCH	BLOMSTROM, JEANA M BLOMSTROM, MARK
76G 51788 00	ACTV	USE	ST		06/01/1906	SWSWSW	30	11N	6W	LC		SAWMILL GULCH	USA (DEPT OF AGRICULTURE FOREST SERVICE)
76G 51791 00	ACTV	USE	ST		06/01/1906	SWNWSW	32	11N	6W	LC		SAWMILL GULCH	USA (DEPT OF AGRICULTURE FOREST SERVICE)
						N2N2SE	31	11N	6W	LC			
76G 49428 00	ACTV	USE	ST		09/25/1923	SW	30	3N	8W	SB		SAWMILL GULCH	UELAND RANCHES INC
76G 90873 00	ACTV	USE	ST		05/01/1940	E2	29	10N	6W	PW		SAWMILL GULCH	STEPHENS, EDWIN T REVOCABLE TRUST STEPHENS, NORMA A REVOCABLE TRUST
76G 30130140	ACTV	USE	ST		08/16/1950	SWSW	28	10N	6W	PW		SAWMILL GULCH	SIEBEN LIVESTOCK CO
						W2	20	10N	6W	PW			
						SWSE	20	10N	6W	PW			
76G 91801 00	ACTV	USE	ST	4.27 GPM	12/31/1868	NWNWSE	20	10N	6W	PW	SP	SAWMILL GULCH	SIEBEN LIVESTOCK CO
76G 91802 00	ACTV	USE	ST		12/31/1868	SESWNE	20	10N	6W	PW	SP	SAWMILL GULCH	SIEBEN LIVESTOCK CO
76G 91813 00	ACTV	USE	ST		12/31/1868	SWNENW	20	10N	6W	PW	SP	SAWMILL GULCH	SIEBEN LIVESTOCK CO
76G 51787 00	ACTV	USE	ST		06/01/1906	NWNWSE	30	11N	6W	LC	SP	SAWMILL GULCH	USA (DEPT OF AGRICULTURE FOREST SERVICE)
76G 51789 00	ACTV	USE	ST		06/01/1906	NESESW	31	11N	6W	LC	SP	SAWMILL GULCH	USA (DEPT OF AGRICULTURE FOREST SERVICE)
76G 45336 00	ACTV	FILED	ST	26.93 GPM	06/10/1914	NENESE	4	2N	8W	SB	SP	SAWMILL GULCH	BILLION, DAVID BUTTE SKI CLUB PALMER, MONICA A PALMER, PAUL M RELYEA, DANA ZEMPLJAK, ALEX

DEPARTMENT OF NATURAL RESOURCES AND CONSERVATION

PRELIMINARY

CLARK FORK RIVER ABOVE BLACKFOOT RIVER (BASIN 76G)

LIST OF CLAIMS BY SOURCE AND ENFORCEABLE PRIORITY DATE

TRIBUTARY VALUES: MP= Manmade Pit, NP=Natural Pit, SD=Secondary Diversion, SI=Subirrigation, SP=Spring, WS=Waste & Seepage, UT=Unnamed Tributary

WATER RIGHT #	VERSION STATUS	HISTORICAL TYPE	USE	FLOW RATE	ENFORCEABLE PRIORITY DATE	POINT OF DIVERSION					TRIBUTARY	SOURCE NAME	OWNER NAME
						QTR	SEC	TWP	RGE	CNTY			
76G 211004 00	ACTV	FILED	ST		06/10/1914	NWSESE	4	2N	8W	SB	SP	SAWMILL GULCH	BILLION, DAVID BUTTE SKI CLUB PALMER, MONICA A PALMER, PAUL M RELYEA, DANA ZEMPLJAK, ALEX
76G 9634 00	ACTV	USE	DM	20.00 GPM	12/31/1950	SWSESE	32	3N	8W	SB	SP	SAWMILL GULCH	BLOMSTROM, JEANA M BLOMSTROM, MARK
76G 45337 00	ACTV	USE	CM	5.00 GPM	10/31/1960	SWNWSE	4	2N	8W	SB	SP	SAWMILL GULCH	BUTTE SKI CLUB SAWMILL GULCH PROPERTIES
76G 119034 00	ACTV	FILED	IR	2.99 CFS	06/30/1893	NWNWNW	4	11N	17W	MS		SCHWARTZ CREEK	RKRR HOLDINGS LLC
						NWNENW	4	11N	17W	MS			
						NENWNE	4	11N	17W	MS			
						NWNWNE	4	11N	17W	MS			
						NWSWSW	34	12N	17W	MS			
						NESESE	33	12N	17W	MS			
76G 115845 00	ACTV	USE	ST		06/01/1954	NWNW	17	11N	17W	MS		SCHWARTZ CREEK	USA (DEPT OF AGRICULTURE FOREST SERVICE)
						NWNE	19	11N	17W	MS			
						SWNW	19	11N	17W	MS			
						NENW	19	11N	17W	MS			
76G 52248 00	ACTV	USE	ST		06/01/1925	NWNW	31	12N	17W	MS	UT	SCHWARTZ CREEK, WEST FORK	USA (DEPT OF AGRICULTURE FOREST SERVICE)
76G 30133372	ACTV	USE	ST		05/14/1909	E2NENE	20	12N	14W	GR	UT	SECRET GULCH	WEAVER FAMILY LLLP
76G 126461 00	WDRN	FILED	IR									SENORA LAKE	ARCO ENVIRONMENTAL REMEDIATION LLC UELAND RANCHES INC

## DEPARTMENT OF NATURAL RESOURCES AND CONSERVATION

## PRELIMINARY

## CLARK FORK RIVER ABOVE BLACKFOOT RIVER (BASIN 76G)

## LIST OF CLAIMS BY SOURCE AND ENFORCEABLE PRIORITY DATE

TRIBUTARY VALUES: MP= Manmade Pit, NP=Natural Pit, SD=Secondary Diversion, SI=Subirrigation, SP=Spring, WS=Waste & Seepage, UT=Unnamed Tributary

WATER RIGHT #	VERSION STATUS	HISTORICAL TYPE	USE	FLOW RATE	ENFORCEABLE PRIORITY DATE	POINT OF DIVERSION QTR SEC	SEC	TWP	RGE	CNTY	TRIBUTARY	SOURCE NAME	OWNER NAME
76G 126638 00	DISS	FILED	IR									SENORA LAKE	CROW, DEANE L EIGHORN, JESS
76G 90786 00	ACTV	FILED	ST		06/27/1914	E2NE	26	2N	9W	SB		SEVEN SPRINGS CREEK	DIVIDE CREEK CATTLE CO INC
76G 214906 00	ACTV	USE	ST		06/27/1914	E2	23	2N	9W	SB		SEVEN SPRINGS CREEK	MONTANA STATE BOARD OF LAND COMMISSIONERS
76G 30112724	ACTV	USE	ST		10/24/1925		25	2N	9W	SB		SEVEN SPRINGS CREEK	MONTANA STATE BOARD OF LAND COMMISSIONERS
76G 29616 00	ACTV	FILED	ST		04/15/1890	SENWSE	25	2N	9W	SB	SP	SEVEN SPRINGS CREEK	MONTANA STATE BOARD OF LAND COMMISSIONERS
76G 90787 00	ACTV	USE	ST		12/31/1890	SWNWNW	27	2N	9W	SB	SP	SEVEN SPRINGS CREEK	DIVIDE CREEK CATTLE CO INC
76G 30159364	ACTV	USE	ST		10/26/1908	S2	35	10N	9W	PW		SHEARING PLANT GULCH	BECK, TIM A BECK, TRACY R
						N2NENE	2	9N	9W	PW			
						SWNWSW	35	10N	9W	PW			
76G 30128352	ACTV	USE	ST	5.00 GPM	06/25/1920	SESESE	35	10N	9W	PW	SP	SHEARING PLANT GULCH	BECK, TIM A BECK, TRACY R
76G 30128354	ACTV	USE	ST	8.00 GPM	06/25/1920	SWSWSE	35	10N	9W	PW	SP	SHEARING PLANT GULCH	BECK, TIM A BECK, TRACY R
76G 30128357	ACTV	USE	DM	8.00 GPM	06/25/1920	SESWSE	35	10N	9W	PW	SP	SHEARING PLANT GULCH	BECK, TIM A BECK, TRACY R
76G 30128360	ACTV	USE	DM	5.00 GPM	06/25/1920	SESESE	35	10N	9W	PW	SP	SHEARING PLANT GULCH	BECK, TIM A BECK, TRACY R
76G 91661 00	ACTV	USE	ST		12/31/1882		31	10N	9W	PW		SHEEP CREEK	MEADE CREEK RANCH LLC
76G 123335 00	ACTV	FILED	IR	1.74 CFS	03/15/1902	SESWNW	12	9N	10W	PW		SHEEP CREEK	GRAVELEY LLC
						SESWNW	12	9N	10W	PW			
76G 123339 00	ACTV	USE	ST		01/01/1900	SWSENE	11	9N	10W	PW	SP	SHEEP CREEK	GRAVELEY LLC
76G 91661 00	ACTV	USE	ST		12/31/1882		6	9N	9W	PW	UT	SHEEP CREEK	MEADE CREEK RANCH LLC



DEPARTMENT OF NATURAL RESOURCES AND CONSERVATION

PRELIMINARY

CLARK FORK RIVER ABOVE BLACKFOOT RIVER (BASIN 76G)

LIST OF CLAIMS BY SOURCE AND ENFORCEABLE PRIORITY DATE

TRIBUTARY VALUES: MP= Manmade Pit, NP=Natural Pit, SD=Secondary Diversion, SI=Subirrigation, SP=Spring, WS=Waste & Seepage, UT=Unnamed Tributary

WATER RIGHT #	VERSION STATUS	HISTORICAL TYPE	USE	FLOW RATE	ENFORCEABLE PRIORITY DATE	POINT OF DIVERSION					TRIBUTARY	SOURCE NAME	OWNER NAME
						QTR	SEC	TWP	RGE	CNTY			
76G 123337 00	ACTV	FILED	IR	1.14 CFS	03/05/1915	NWNWNW	12	9N	10W	PW	UT	SHEEP CREEK	GRAVELEY LLC
76G 38521 00	ACTV	DECREE	IR	282.74 GPM	07/01/1881	NESWSE	21	4N	8W	SB		SHEEP GULCH	DUHAME BROTHERS PARTNERSHIP
						NWNWNE	28	4N	8W	SB			
76G 38516 00	ACTV	USE	IR	336.60 GPM	05/10/1882	NESWSE	21	4N	8W	SB		SHEEP GULCH	DUHAME BROTHERS PARTNERSHIP
						NESWSE	21	4N	8W	SB			
76G 91387 00	ACTV	DECREE	ST		06/01/1894	NWSENW	22	4N	8W	SB		SHEEP GULCH	PIAZZOLA, DANIEL E PIAZZOLA, MARLENE H
76G 91388 00	ACTV	DECREE	IR	336.62 GPM	06/01/1894	NWSENW	22	4N	8W	SB		SHEEP GULCH	PIAZZOLA, DANIEL E PIAZZOLA, MARLENE H
76G 92157 00	ACTV	DECREE	IR	224.40 GPM	10/12/1899	NESWNE	15	4N	8W	SB		SHEEP GULCH	DALLASERRA, JAMES V DALLASERRA, MARCELLA
76G 50796 00	ACTV	USE	ST		04/12/1906	NWSESE	21	4N	8W	SB		SHEEP GULCH	USA (DEPT OF AGRICULTURE FOREST SERVICE)
76G 50797 00	ACTV	USE	ST		04/12/1906	NWSENW	22	4N	8W	SB		SHEEP GULCH	USA (DEPT OF AGRICULTURE FOREST SERVICE)
76G 50798 00	ACTV	USE	ST		04/12/1906	NE	15	4N	8W	SB		SHEEP GULCH	USA (DEPT OF AGRICULTURE FOREST SERVICE)
						NWNWNW	14	4N	8W	SB			
						S2SW	11	4N	8W	SB			
						NWSWSE	11	4N	8W	SB			
						E2NWSE	11	4N	8W	SB			
						NE	11	4N	8W	SB			
						NWNW	12	4N	8W	SB			
						SWSES	1	4N	8W	SB			
76G 91291 00	ACTV	USE	ST		01/01/1909	S2SE	3	2N	9W	SB		SHEEP GULCH	MOLEK, RAYMOND D
76G 96665 00	ACTV	FILED	ST		11/11/1914	NENENE	32	4N	9W	SB		SHEEP GULCH	CRADDOCK RANCH LLC
							28	4N	9W	SB			

DEPARTMENT OF NATURAL RESOURCES AND CONSERVATION

PRELIMINARY

CLARK FORK RIVER ABOVE BLACKFOOT RIVER (BASIN 76G)

LIST OF CLAIMS BY SOURCE AND ENFORCEABLE PRIORITY DATE

TRIBUTARY VALUES: MP= Manmade Pit, NP=Natural Pit, SD=Secondary Diversion, SI=Subirrigation, SP=Spring, WS=Waste & Seepage, UT=Unnamed Tributary

WATER RIGHT #	VERSION STATUS	HISTORICAL TYPE	USE	FLOW RATE	ENFORCEABLE PRIORITY DATE	POINT OF DIVERSION					TRIBUTARY	SOURCE NAME	OWNER NAME
						QTR	SEC	TWP	RGE	CNTY			
76G 30129979	ACTV	USE	ST		06/18/1919	W2SW	22	4N	9W	SB		SHEEP GULCH	BRAD ANDERSON FARM LP TELLER, CARIE ANN TELLER, ROBERT BRIAN
						NWNWNW	27	4N	9W	SB			
76G 90709 00	WDRN	FILED	IR									SHEEP GULCH	CRADDOCK RANCH LLC
76G 91385 00	ACTV	USE	ST		06/01/1894	SESENE	21	4N	8W	SB	SP	SHEEP GULCH	PIAZZOLA, DANIEL E PIAZZOLA, MARLENE H
76G 91386 00	ACTV	FILED	DM	20.00 GPM	06/01/1894	NENESE	21	4N	8W	SB	SP	SHEEP GULCH	PIAZZOLA, DANIEL E PIAZZOLA, MARLENE H
76G 92160 00	ACTV	USE	IR	112.20 GPM	06/01/1900	NENWNW	22	4N	8W	SB	SP	SHEEP GULCH	DALLASERRA, JAMES V DALLASERRA, MARCELLA
76G 92161 00	ACTV	USE	DM	20.00 GPM	06/01/1900	NWNENW	22	4N	8W	SB	SP	SHEEP GULCH	DALLASERRA, JAMES V DALLASERRA, MARCELLA
76G 92162 00	ACTV	USE	ST		06/01/1900	NENENW	22	4N	8W	SB	SP	SHEEP GULCH	DALLASERRA, JAMES V DALLASERRA, MARCELLA
76G 50709 00	ACTV	USE	ST	0.01 CFS	10/03/1905	SEWNE	9	2N	9W	SB	SP	SHEEP GULCH	USA (DEPT OF AGRICULTURE FOREST SERVICE)
76G 50712 00	ACTV	USE	ST		10/03/1905	SEWNE	17	2N	9W	SB	SP	SHEEP GULCH	USA (DEPT OF AGRICULTURE FOREST SERVICE)
76G 50786 00	ACTV	USE	ST	0.01 CFS	04/12/1906	NESESW	2	4N	8W	SB	SP	SHEEP GULCH	USA (DEPT OF AGRICULTURE FOREST SERVICE)
76G 50791 00	ACTV	USE	ST	0.01 CFS	04/12/1906	NENWSE	11	4N	8W	SB	SP	SHEEP GULCH	USA (DEPT OF AGRICULTURE FOREST SERVICE)
76G 50792 00	ACTV	USE	ST	0.01 CFS	04/12/1906	NENESE	11	4N	8W	SB	SP	SHEEP GULCH	USA (DEPT OF AGRICULTURE FOREST SERVICE)
76G 50793 00	ACTV	USE	ST	0.01 CFS	04/12/1906	SWSWSW	1	4N	8W	SB	SP	SHEEP GULCH	USA (DEPT OF AGRICULTURE FOREST SERVICE)
76G 50794 00	ACTV	USE	ST	0.01 CFS	04/12/1906	NENENE	10	4N	8W	SB	SP	SHEEP GULCH	USA (DEPT OF AGRICULTURE FOREST SERVICE)
76G 50795 00	ACTV	USE	ST		04/12/1906	SWNWNW	15	4N	8W	SB	SP	SHEEP GULCH	USA (DEPT OF AGRICULTURE FOREST SERVICE)
76G 50799 00	ACTV	USE	ST	0.01 CFS	04/12/1906	NESWSE	15	4N	8W	SB	SP	SHEEP GULCH	USA (DEPT OF AGRICULTURE FOREST SERVICE)

DEPARTMENT OF NATURAL RESOURCES AND CONSERVATION

PRELIMINARY

CLARK FORK RIVER ABOVE BLACKFOOT RIVER (BASIN 76G)

LIST OF CLAIMS BY SOURCE AND ENFORCEABLE PRIORITY DATE

TRIBUTARY VALUES: MP= Manmade Pit, NP=Natural Pit, SD=Secondary Diversion, SI=Subirrigation, SP=Spring, WS=Waste & Seepage, UT=Unnamed Tributary

WATER RIGHT #	VERSION STATUS	HISTORICAL TYPE	USE	FLOW RATE	ENFORCEABLE PRIORITY DATE	POINT OF DIVERSION					TRIBUTARY	SOURCE NAME	OWNER NAME
						QTR	SEC	TWP	RGE	CNTY			
76G 50801 00	ACTV	USE	ST	0.01 CFS	04/12/1906	SWSWNE	10	4N	8W	SB	SP	SHEEP GULCH	USA (DEPT OF AGRICULTURE FOREST SERVICE)
76G 92158 00	ACTV	DECREE	IR	112.20 GPM	06/01/1918	NWNWNW	22	4N	8W	SB	SP	SHEEP GULCH	DALLASERRA, JAMES V DALLASERRA, MARCELLA
76G 30138729	ACTV	USE	ST		05/09/1955	S2SENE	33	12N	13W	GR	SP	SHEEP GULCH	BOOTH, RONALD E MONTANA MOUNTAIN COMPANY LLC
76G 211880 00	ACTV	FILED	MN	300.70 GPM	06/30/1973	SE	9	4N	11W	DL		SHEEP GULCH CREEK	SEVORES, JOHN P
76G 211879 00	ACTV	FILED	DM	25.00 GPM	06/30/1973	SWNWNWS W	10	4N	11W	DL		SHEEP GULCH CREEK	SEVORES, JOHN P
76G 91119 00	ACTV	USE	ST		05/21/1931	SESWSW	28	10N	8W	PW		SHREEVES SPRING	KNIGHT, DONALD F KNIGHT, GERALD L
76G 5688 00	ACTV	DECREE	IR	2.13 CFS	12/31/1872	NWNESE	23	4N	10W	DL		SILVER BOW CREEK	BUTANA SAND & GRAVEL LLC PETERSON FAIRMONT RANCH INC
76G 5689 00	ACTV	DECREE	IR	3.30 CFS	12/31/1873	NWNESE	23	4N	10W	DL		SILVER BOW CREEK	BUTANA SAND & GRAVEL LLC PETERSON FAIRMONT RANCH INC
76G 94370 00	ACTV	FILED	IR	3.79 CFS	04/01/1879	NENWSW	16	3N	9W	SB		SILVER BOW CREEK	KONDA, JOHN KONDA, SUSAN
76G 21032 00	ACTV	FILED	IR	12.03 CFS	07/01/1880	NWSWNW	1	3N	10W	SB		SILVER BOW CREEK	PETERSON, ARTHUR TRUST PETERSON, ELIZABETH L PETERSON, GERALDINE S PETERSON, HENRY W

## DEPARTMENT OF NATURAL RESOURCES AND CONSERVATION

## PRELIMINARY

## CLARK FORK RIVER ABOVE BLACKFOOT RIVER (BASIN 76G)

## LIST OF CLAIMS BY SOURCE AND ENFORCEABLE PRIORITY DATE

TRIBUTARY VALUES: MP= Manmade Pit, NP=Natural Pit, SD=Secondary Diversion, SI=Subirrigation, SP=Spring, WS=Waste & Seepage, UT=Unnamed Tributary

WATER RIGHT #	VERSION STATUS	HISTORICAL TYPE	USE	FLOW RATE	ENFORCEABLE PRIORITY DATE	POINT OF DIVERSION					TRIBUTARY	SOURCE NAME	OWNER NAME
						QTR	SEC	TWP	RGE	CNTY			
76G 5687 00	ACTV	DECREE	IR	5.00 CFS	12/31/1882	SWNE	26	4N	10W	DL		SILVER BOW CREEK	BUTANA SAND & GRAVEL LLC JENRICH, BERNHARD JENRICH, CARYLE NELSON, BETTY JO NELSON, ERIN S OMICHINSKI, DEBORAH L OMICHINSKI, DOUGLAS C PETERSON FAIRMONT RANCH INC
76G 127638 00	ACTV	FILED	IR	134.64 GPM	04/30/1883	NWSWNW	1	3N	10W	SB		SILVER BOW CREEK	ARCO ENVIRONMENTAL REMEDATION LLC
76G 5690 00	ACTV	DECREE	IR	1.50 CFS	12/31/1888	NENWSE	14	4N	10W	DL		SILVER BOW CREEK	MILLER, DALE C MILLER, DONNA K
76G 12879 00	ACTV	DECREE	IR	2.15 CFS	12/31/1891	NESWNW	1	3N	10W	SB		SILVER BOW CREEK	MONTANA, STATE OF DEPT OF ENVIRONMENTAL QUALITY
76G 91849 00	ACTV	DECREE	IR	2.90 CFS	12/31/1891	SWNWNW	1	3N	10W	SB		SILVER BOW CREEK	MONTANA, STATE OF DEPT OF ENVIRONMENTAL QUALITY
76G 91850 00	ACTV	DECREE	IR	1.55 CFS	12/31/1891	SWNWNW	1	3N	10W	SB		SILVER BOW CREEK	MONTANA, STATE OF DEPT OF ENVIRONMENTAL QUALITY
76G 91854 00	ACTV	DECREE	IR	3.75 CFS	12/31/1891	SWNWNW	1	3N	10W	SB		SILVER BOW CREEK	MONTANA, STATE OF DEPT OF ENVIRONMENTAL QUALITY
76G 91855 00	ACTV	DECREE	IR	1.00 CFS	12/31/1891	SWNWNW	1	3N	10W	SB		SILVER BOW CREEK	MONTANA, STATE OF DEPT OF ENVIRONMENTAL QUALITY
76G 127636 00	ACTV	FILED	IR	134.64 GPM	10/04/1899	NWSWNW	1	3N	10W	SB		SILVER BOW CREEK	ARCO ENVIRONMENTAL REMEDATION LLC
76G 179310 00	ACTV	DECREE	ST		03/09/1911		16	3N	9W	SB		SILVER BOW CREEK	VALENTINE, MARGARET M
76G 90416 00	ACTV	USE	IN		10/01/1963	E2	6	3N	7W	SB		SILVER BOW CREEK	MONTANA RESOURCES INC
							5	3N	7W	SB			

DEPARTMENT OF NATURAL RESOURCES AND CONSERVATION

PRELIMINARY

CLARK FORK RIVER ABOVE BLACKFOOT RIVER (BASIN 76G)

LIST OF CLAIMS BY SOURCE AND ENFORCEABLE PRIORITY DATE

TRIBUTARY VALUES: MP= Manmade Pit, NP=Natural Pit, SD=Secondary Diversion, SI=Subirrigation, SP=Spring, WS=Waste & Seepage, UT=Unnamed Tributary

WATER RIGHT #	VERSION STATUS	HISTORICAL TYPE	USE	FLOW RATE	ENFORCEABLE PRIORITY DATE	POINT OF DIVERSION					TRIBUTARY	SOURCE NAME	OWNER NAME
						QTR	SEC	TWP	RGE	CNTY			
76G 103173 00	ACTV	FILED	IR	1.17 CFS	11/10/1972	SWNENW	20	3N	8W	SB		SILVER BOW CREEK	BUTTE-SILVER BOW COUNTY
76G 215638 00	ACTV	USE	FW	7.80 CFS	06/30/1973	NWNWSE	30	5N	9W	DL		SILVER BOW CREEK	ARCO ENVIRONMENTAL REMEDIATION LLC
						NESWNW	30	5N	9W	DL			
76G 215639 00	ACTV	USE	PA		06/30/1973	NWNW	19	5N	9W	DL		SILVER BOW CREEK	ARCO ENVIRONMENTAL REMEDIATION LLC
						NENW	19	5N	9W	DL			
						SENW	19	5N	9W	DL			
						SWNE	19	5N	9W	DL			
						NWSE	19	5N	9W	DL			
						NWSE	19	5N	9W	DL			
						SESE	19	5N	9W	DL			
						NWSW	20	5N	9W	DL			
76G 215640 00	ACTV	USE	PA		06/30/1973	NWNW	30	5N	9W	DL		SILVER BOW CREEK	ARCO ENVIRONMENTAL REMEDIATION LLC
						SWNW	30	5N	9W	DL			
						SENW	30	5N	9W	DL			
						NESW	30	5N	9W	DL			
						NWSE	30	5N	9W	DL			
						SWSE	30	5N	9W	DL			
76G 124855 00	WDRN	DECREE	IR									SILVER BOW CREEK	MONTANA RESOURCES INC
76G 124856 00	WDRN	DECREE	IR									SILVER BOW CREEK	MONTANA RESOURCES INC
76G 124857 00	WDRN	DECREE	IR									SILVER BOW CREEK	MONTANA RESOURCES INC
76G 30146219	ACTV	USE	ST		09/01/1879	NENE	18	3N	8W	SB	SP	SILVER BOW CREEK	UELAND RANCHES INC
						W2SWNW	17	3N	8W	SB			
76G 49426 00	ACTV	USE	ST		03/15/1895	NWNENE	24	3N	9W	SB	SP	SILVER BOW CREEK	UELAND, ELEANOR K ESTATE OF
76G 49444 00	ACTV	USE	IR	170.55 GPM	03/15/1895	NWNENE	24	3N	9W	SB	SP	SILVER BOW CREEK	UELAND, ELEANOR K ESTATE OF

DEPARTMENT OF NATURAL RESOURCES AND CONSERVATION

PRELIMINARY

CLARK FORK RIVER ABOVE BLACKFOOT RIVER (BASIN 76G)

LIST OF CLAIMS BY SOURCE AND ENFORCEABLE PRIORITY DATE

TRIBUTARY VALUES: MP= Manmade Pit, NP=Natural Pit, SD=Secondary Diversion, SI=Subirrigation, SP=Spring, WS=Waste & Seepage, UT=Unnamed Tributary

WATER RIGHT #	VERSION STATUS	HISTORICAL TYPE	USE	FLOW RATE	ENFORCEABLE PRIORITY DATE	POINT OF DIVERSION					TRIBUTARY	SOURCE NAME	OWNER NAME
						QTR	SEC	TWP	RGE	CNTY			
76G 30129989	ACTV	USE	ST	25.00 GPM	07/19/1899	NEESE	31	5N	9W	SB	SP	SILVER BOW CREEK	BRAD ANDERSON FARM LP
76G 127663 00	ACTV	FILED	ST	4.49 GPM	04/11/1902	NENESW	21	3N	8W	SB	SP	SILVER BOW CREEK	BUTTE GUN CLUB OF BUTTE MONTANA
76G 49427 00	ACTV	USE	ST		09/25/1923	SESWNE	27	3N	9W	SB	SP	SILVER BOW CREEK	UELAND, ELEANOR K ESTATE OF
76G 94369 00	ACTV	FILED	ST	10.00 GPM	12/31/1943	SWNW	9	3N	9W	SB	SP	SILVER BOW CREEK	KONDA, JOHN KONDA, SUSAN
76G 123328 00	ACTV	FILED	IR	246.84 GPM	06/17/1963	SWNESE	22	3N	8W	SB	SP	SILVER BOW CREEK	MCINTEE, ROBERT
76G 30113727	ACTV	USE	ST	35.00 GPM	08/21/2017	NESENW	3	3N	9W	SB	SP	SILVER BOW CREEK	FEMIA, ANTHONY M
76G 210776 00	<b>DISS</b>	<b>USE</b>	MN								SP	SILVER BOW CREEK	KEARNEY, ROBERT METZ, DAN W
-----													
76G 30130144	ACTV	USE	ST		12/31/1935	SWNESE	22	3N	8W	SB	UT	SILVER BOW CREEK	CUE, LINDA
						NESWSW	22	3N	8W	SB			
76G 30130150	ACTV	USE	ST		12/31/1935	SE	22	3N	8W	SB	UT	SILVER BOW CREEK	CUE, LINDA
76G 30130132	ACTV	USE	ST		12/31/1950	NWSW	23	3N	8W	SB	UT	SILVER BOW CREEK	CUE, LINDA
-----													
76G 124870 00	ACTV	DECREE	IN		05/01/1901	SWSESW	22	5N	13W	DL		SILVER LAKE	BUTTE-SILVER BOW COUNTY
76G 90423 00	ACTV	USE	IN		07/01/1920	SWNESW	21	5N	13W	DL		SILVER LAKE	BUTTE-SILVER BOW COUNTY
76G 126489 00	<b>WDRN</b>	<b>FILED</b>	IR									SILVER LAKE	BUTTE-SILVER BOW COUNTY
76G 126512 00	<b>WDRN</b>	<b>DECREE</b>	IR									SILVER LAKE	BUTTE-SILVER BOW COUNTY
76G 126635 00	<b>WDRN</b>	<b>DECREE</b>	IR									SILVER LAKE	BUTTE-SILVER BOW COUNTY
76G 126648 00	<b>WDRN</b>	<b>FILED</b>	IR									SILVER LAKE	BUTTE-SILVER BOW COUNTY
76G 214100 00	<b>WDRN</b>	<b>DECREE</b>	SG									SILVER LAKE	ANACONDA-DEER LODGE CITY-COUNTY
-----													
76G 30128509	ACTV	USE	ST	4.00 GPM	12/31/1951	NEESE	4	3N	8W	SB	SP	SILVERBOW CREEK	STOSICH, MARY JO STOSICH, STEPHEN
-----													

## DEPARTMENT OF NATURAL RESOURCES AND CONSERVATION

## PRELIMINARY

## CLARK FORK RIVER ABOVE BLACKFOOT RIVER (BASIN 76G)

## LIST OF CLAIMS BY SOURCE AND ENFORCEABLE PRIORITY DATE

TRIBUTARY VALUES: MP= Manmade Pit, NP=Natural Pit, SD=Secondary Diversion, SI=Subirrigation, SP=Spring, WS=Waste & Seepage, UT=Unnamed Tributary

WATER RIGHT #	VERSION STATUS	HISTORICAL TYPE	USE	FLOW RATE	ENFORCEABLE PRIORITY DATE	POINT OF DIVERSION					TRIBUTARY	SOURCE NAME	OWNER NAME
						QTR	SEC	TWP	RGE	CNTY			
76G 30130092	ACTV	USE	ST		05/16/1869	NW	29	11N	8W	PW	SIXMILE CREEK	QUIGLEY, BRIAN J	
						SE	30	11N	8W	PW		QUIGLEY, JAMES C	
						N2NWSW	29	11N	8W	PW			
76G 124833 00	ACTV	USE	ST		10/25/1885	NWNWNE	31	11N	8W	PW	SIXMILE CREEK	BIGNELL, JAMES E	
76G 124834 00	ACTV	USE	ST		10/25/1885	E2SW	5	10N	8W	PW	SIXMILE CREEK	BIGNELL, JAMES E	
						W2W2SE	5	10N	8W	PW			
76G 90581 00	ACTV	USE	ST		12/31/1895	S2	5	10N	8W	PW	SIXMILE CREEK	BENSON FAMILY RANCH, LLC	
76G 214876 00	ACTV	DECREE	IR	395.00 GPM	05/15/1896	NESESE	31	11N	8W	PW	SIXMILE CREEK	BECK, TIM A	
												BECK, TRACY R	
76G 30940 00	ACTV	DECREE	IR	2.50 CFS	05/30/1896	SWSENE	6	10N	8W	PW	SIXMILE CREEK	PRICE BROTHERS PARTNERSHIP	
						NESESW	5	10N	8W	PW			
						SESWNE	8	10N	8W	PW			
76G 117728 00	ACTV	DECREE	IR	112.20 GPM	05/31/1896	SESESE	31	11N	8W	PW	SIXMILE CREEK	BECK, TIM A	
												BECK, TRACY R	
76G 30130532	ACTV	USE	ST		12/31/1896	NWSW	5	10N	8W	PW	SIXMILE CREEK	BENSON FAMILY RANCH, LLC	
76G 214877 00	ACTV	DECREE	IR	283.00 GPM	05/25/1897	NESESE	31	11N	8W	PW	SIXMILE CREEK	BECK, TIM A	
												BECK, TRACY R	
76G 30129881	ACTV	USE	ST		06/01/1897	E2SW	20	11N	8W	PW	SIXMILE CREEK	PRICE, BELINDA L	
												PRICE, JOHN P	
76G 90595 00	ACTV	USE	ST		12/31/1898	W2E2	17	10N	8W	PW	SIXMILE CREEK	BENSON FAMILY RANCH, LLC	
76G 90582 00	ACTV	USE	ST		12/31/1900	E2	31	11N	8W	PW	SIXMILE CREEK	BENSON FAMILY RANCH, LLC	
76G 30128365	ACTV	USE	ST		10/26/1908	NE	6	10N	8W	PW	SIXMILE CREEK	BECK, TIM A	
												BECK, TRACY R	
76G 211016 00	ACTV	DECREE	IR	1.87 CFS	09/06/1910	SENESE	5	10N	8W	PW	SIXMILE CREEK	PRICE BROTHERS PARTNERSHIP	
76G 30113288	ACTV	USE	ST		06/19/1915	W2E2NE	8	10N	8W	PW	SIXMILE CREEK	GRAVELEY BLACK MOUNTAIN RANCH LLC	
76G 211017 00	ACTV	DECREE	IR	1.00 CFS	08/01/1916	SENESE	5	10N	8W	PW	SIXMILE CREEK	PRICE BROTHERS PARTNERSHIP	

DEPARTMENT OF NATURAL RESOURCES AND CONSERVATION

PRELIMINARY

CLARK FORK RIVER ABOVE BLACKFOOT RIVER (BASIN 76G)

LIST OF CLAIMS BY SOURCE AND ENFORCEABLE PRIORITY DATE

TRIBUTARY VALUES: MP= Manmade Pit, NP=Natural Pit, SD=Secondary Diversion, SI=Subirrigation, SP=Spring, WS=Waste & Seepage, UT=Unnamed Tributary

WATER RIGHT #	VERSION STATUS	HISTORICAL TYPE	USE	FLOW RATE	ENFORCEABLE PRIORITY DATE	POINT OF DIVERSION					TRIBUTARY	SOURCE NAME	OWNER NAME
						QTR	SEC	TWP	RGE	CNTY			
76G 90616 00	ACTV	USE	IR	3.13 CFS	08/04/1916	SWSWSW	20	10N	8W	PW	SIXMILE CREEK	BENSON FAMILY RANCH, LLC	
						SESWNE	8	10N	8W	PW			
						NWNESE	20	10N	8W	PW			
						NWSWSE	20	10N	8W	PW			
						NWSWSE	17	10N	8W	PW			
						NWSWSE	17	10N	8W	PW			
76G 90632 00	ACTV	USE	IR	17.50 CFS	08/04/1916	NENENE	31	11N	8W	PW	SIXMILE CREEK	BECK, TIM A	
						NWSESE	17	10N	8W	PW		BECK, TRACY R	
						NWNESE	20	10N	8W	PW		BENSON FAMILY RANCH, LLC	
						SWSWSW	20	10N	8W	PW		BIGNELL, JAMES E	
						SESWNE	8	10N	8W	PW		PRICE BROTHERS PARTNERSHIP	
						SWSENE	6	10N	8W	PW			
						NESESW	5	10N	8W	PW			
						NENWSW	5	10N	8W	PW			
						NWNENW	5	10N	8W	PW			
						SWNWNW	5	10N	8W	PW			
						S2NENE	6	10N	8W	PW			
						NESESE	31	11N	8W	PW			
						SESWNE	8	10N	8W	PW			
						NWSWSE	17	10N	8W	PW			
NWSWSE	20	10N	8W	PW									
NENWNW	5	10N	8W	PW									
76G 124839 00	ACTV	USE	IR	283.00 GPM	04/01/1945	NENWSW	5	10N	8W	PW	SIXMILE CREEK	BIGNELL, JAMES E	
76G 124844 00	ACTV	USE	IR	283.00 GPM	04/01/1945	NENENE	31	11N	8W	PW	SIXMILE CREEK	BIGNELL, JAMES E	
76G 37772 00	<b>WDRN</b>	<b>FILED</b>	IR								SIXMILE CREEK	BURT, GENE R	
76G 90627 00	<b>WDRN</b>	<b>FILED</b>	IR								SIXMILE CREEK	BENSON FAMILY RANCH, LLC	
76G 124828 00	ACTV	USE	ST		10/25/1885	NWNENE	17	10N	8W	PW	SP	SIXMILE CREEK	BIGNELL, JAMES E



## DEPARTMENT OF NATURAL RESOURCES AND CONSERVATION

## PRELIMINARY

## CLARK FORK RIVER ABOVE BLACKFOOT RIVER (BASIN 76G)

## LIST OF CLAIMS BY SOURCE AND ENFORCEABLE PRIORITY DATE

TRIBUTARY VALUES: MP= Manmade Pit, NP=Natural Pit, SD=Secondary Diversion, SI=Subirrigation, SP=Spring, WS=Waste &amp; Seepage, UT=Unnamed Tributary

WATER RIGHT #	VERSION STATUS	HISTORICAL TYPE	USE	FLOW RATE	ENFORCEABLE PRIORITY DATE	POINT OF DIVERSION					TRIBUTARY	SOURCE NAME	OWNER NAME
						QTR	SEC	TWP	RGE	CNTY			
76G 124835 00	ACTV	USE	ST		10/25/1885	NESENE	5	10N	8W	PW	SP	SIXMILE CREEK	BIGNELL, JAMES E
76G 30133074	ACTV	USE	ST		10/25/1885	SESWNE	17	10N	8W	PW	SP	SIXMILE CREEK	BIGNELL, CARRIE L BIGNELL, JAMES E
76G 127675 00	ACTV	USE	ST		05/01/1894	NESWSW	24	10N	9W	PW	SP	SIXMILE CREEK	BIGNELL, JOHN C TAVENNER, LUELLA J REVOCABLE TRUST
76G 127682 00	ACTV	USE	ST		05/01/1894	NWNENE	23	10N	9W	PW	SP	SIXMILE CREEK	BIGNELL, JOHN C TAVENNER, LUELLA J REVOCABLE TRUST
76G 127683 00	ACTV	USE	ST		05/01/1894	NENWNW	12	10N	9W	PW	SP	SIXMILE CREEK	BIGNELL, JOHN C
76G 127684 00	ACTV	USE	ST		05/01/1894	NESWNW	13	10N	9W	PW	SP	SIXMILE CREEK	BIGNELL, JOHN C TAVENNER, LUELLA J REVOCABLE TRUST
76G 127681 00	ACTV	USE	ST		05/08/1894	NWSESE	24	10N	9W	PW	SP	SIXMILE CREEK	BIGNELL, JOHN C TAVENNER, LUELLA J REVOCABLE TRUST
76G 90575 00	ACTV	USE	ST	10.00 GPM	12/31/1896	NESESW	1	10N	9W	PW	SP	SIXMILE CREEK	BENSON FAMILY RANCH, LLC
76G 90588 00	ACTV	USE	ST		12/31/1896	NESWSW	6	10N	8W	PW	SP	SIXMILE CREEK	BENSON FAMILY RANCH, LLC
76G 90589 00	ACTV	USE	ST	10.00 GPM	12/31/1896	NESESW	6	10N	8W	PW	SP	SIXMILE CREEK	BENSON FAMILY RANCH, LLC
76G 90597 00	ACTV	USE	ST	30.00 GPM	12/31/1896	NENWSE	1	10N	9W	PW	SP	SIXMILE CREEK	BENSON FAMILY RANCH, LLC
76G 90576 00	ACTV	USE	ST		12/31/1898	NWNWNE	20	10N	8W	PW	SP	SIXMILE CREEK	BENSON FAMILY RANCH, LLC
76G 90578 00	ACTV	USE	ST	10.00 GPM	12/31/1898	NENESE	25	11N	9W	PW	SP	SIXMILE CREEK	BENSON FAMILY RANCH, LLC
76G 90584 00	ACTV	USE	ST		12/31/1898	SWSESE	25	11N	9W	PW	SP	SIXMILE CREEK	BENSON FAMILY RANCH, LLC
76G 90579 00	ACTV	USE	ST		12/31/1900	SWNWSW	31	11N	8W	PW	SP	SIXMILE CREEK	BENSON FAMILY RANCH, LLC
76G 30113277	ACTV	USE	ST		03/07/1904	SESESE	4	10N	8W	PW	SP	SIXMILE CREEK	GRAVELEY BLACK MOUNTAIN RANCH LLC
						NE	9	10N	8W	PW			
76G 90596 00	ACTV	USE	ST		12/31/1910	N2NWNW	20	10N	8W	PW	SP	SIXMILE CREEK	BENSON FAMILY RANCH, LLC
76G 90587 00	ACTV	USE	ST		12/31/1915	NESESE	18	10N	8W	PW	SP	SIXMILE CREEK	BENSON FAMILY RANCH, LLC

DEPARTMENT OF NATURAL RESOURCES AND CONSERVATION

PRELIMINARY

CLARK FORK RIVER ABOVE BLACKFOOT RIVER (BASIN 76G)

LIST OF CLAIMS BY SOURCE AND ENFORCEABLE PRIORITY DATE

TRIBUTARY VALUES: MP= Manmade Pit, NP=Natural Pit, SD=Secondary Diversion, SI=Subirrigation, SP=Spring, WS=Waste & Seepage, UT=Unnamed Tributary

WATER RIGHT #	VERSION STATUS	HISTORICAL TYPE	USE	FLOW RATE	ENFORCEABLE PRIORITY DATE	POINT OF DIVERSION					TRIBUTARY	SOURCE NAME	OWNER NAME
						QTR	SEC	TWP	RGE	CNTY			
76G 37825 00	ACTV	USE	ST		06/01/1935	NESENW	3	10N	9W	PW	SP	SIXMILE CREEK	GRAVELEY BLACK MOUNTAIN RANCH LLC
76G 102996 00	ACTV	USE	ST	50.00 GPM	06/01/1938	SESWSW	30	11N	8W	PW	SP	SIXMILE CREEK	QUIGLEY, BRIAN J QUIGLEY, JAMES C
76G 90906 00	ACTV	USE	ST		01/01/1939	SEWNNE	4	10N	8W	PW	SP	SIXMILE CREEK	GRAVELEY SIMMENTAL RANCH CO
76G 30119607	ACTV	USE	ST	1.35 GPM	05/16/1939	NESENW	3	10N	9W	PW	SP	SIXMILE CREEK	GRAVELEY, JOHN P
76G 30119608	ACTV	USE	ST	1.35 GPM	05/16/1939	NENW	3	10N	9W	PW	SP	SIXMILE CREEK	GRAVELEY, JOHN P
76G 30119609	ACTV	USE	ST	1.35 GPM	05/16/1939	SESENW	3	10N	9W	PW	SP	SIXMILE CREEK	GRAVELEY, JOHN P
76G 90633 00	ACTV	USE	IR	256.00 GPM	12/31/1945	NESESW	17	10N	8W	PW	SP	SIXMILE CREEK	BENSON FAMILY RANCH, LLC
76G 90871 00	ACTV	USE	ST		05/01/1946	S2NWNE	3	10N	9W	PW	SP	SIXMILE CREEK	GRAVELEY, CLIFFORD E
76G 127665 00	ACTV	USE	DM	4.49 GPM	06/01/1954	SENE	14	10N	9W	PW	SP	SIXMILE CREEK	BIGNELL, JOHN C TAVENNER, LUELLE J REVOCABLE TRUST
76G 7227 00	ACTV	FILED	IR	112.20 GPM	02/03/1967	E2E2SW	20	11N	8W	PW	SP	SIXMILE CREEK	PRICE, BELINDA L PRICE, JOHN P
76G 124832 00	ACTV	USE	ST		10/25/1885	NWNENW	5	10N	8W	PW	UT	SIXMILE CREEK	BIGNELL, JAMES E
76G 124838 00	ACTV	USE	ST		10/25/1885	NENENE	31	11N	8W	PW	UT	SIXMILE CREEK	BIGNELL, JAMES E
76G 90835 00	ACTV	DECREE	ST		01/07/1893	E2	33	11N	8W	PW	UT	SIXMILE CREEK	GRAVELEY SIMMENTAL RANCH CO
76G 30130532	ACTV	USE	ST		12/31/1896	S2S2	6	10N	8W	PW	UT	SIXMILE CREEK	BENSON FAMILY RANCH, LLC
						N2	7	10N	8W	PW			
						NESW	8	10N	8W	PW			
						N2SE	1	10N	9W	PW			
						NESESE	1	10N	9W	PW			
						S2SW	1	10N	9W	PW			
						SWSWSW	5	10N	8W	PW			

## LIST OF CLAIMS BY SOURCE AND ENFORCEABLE PRIORITY DATE

TRIBUTARY VALUES: MP= Manmade Pit, NP=Natural Pit, SD=Secondary Diversion, SI=Subirrigation, SP=Spring, WS=Waste &amp; Seepage, UT=Unnamed Tributary

WATER RIGHT #	VERSION STATUS	HISTORICAL TYPE	USE	FLOW RATE	ENFORCEABLE PRIORITY DATE	POINT OF DIVERSION					TRIBUTARY	SOURCE NAME	OWNER NAME
						QTR	SEC	TWP	RGE	CNTY			
76G 30113280	ACTV	USE	ST		03/07/1904	NWNE	9	10N	8W	PW	UT	SIXMILE CREEK	GRAVELEY BLACK MOUNTAIN RANCH LLC
						NW	9	10N	8W	PW			
						N2NWSW	9	10N	8W	PW			
						E2SE	8	10N	8W	PW			
						SE	4	10N	8W	PW			
76G 30119618	ACTV	USE	ST		02/28/1905	E2SE	19	11N	8W	PW	UT	SIXMILE CREEK	BIGNELL, CARRIE L
						NW	20	11N	8W	PW			BIGNELL, JAMES E
76G 25905 00	ACTV	USE	ST		04/15/1906	NWNESW	36	11N	9W	PW	UT	SIXMILE CREEK	MONTANA STATE BOARD OF LAND COMMISSIONERS
76G 30113164	ACTV	USE	ST		06/18/1906	SE	32	11N	8W	PW	UT	SIXMILE CREEK	MONTANA STATE BOARD OF LAND COMMISSIONERS
						SESESW	32	11N	8W	PW			
						SESENE	32	11N	8W	PW			
76G 30128365	ACTV	USE	ST		10/26/1908	E2NE	6	10N	8W	PW	UT	SIXMILE CREEK	BECK, TIM A
						NWNWNW	6	10N	8W	PW			BECK, TRACY R
						NESW	1	10N	9W	PW			
76G 30113278	ACTV	USE	ST		12/02/1908	NW	33	11N	8W	PW	UT	SIXMILE CREEK	GRAVELEY BLACK MOUNTAIN RANCH LLC
76G 30113283	ACTV	USE	ST		12/02/1908	W2W2SW	33	11N	8W	PW	UT	SIXMILE CREEK	GRAVELEY BLACK MOUNTAIN RANCH LLC
						W2W2NW	4	10N	8W	PW			
						NWNENE	8	10N	8W	PW			
76G 90631 00	ACTV	USE	IR	1.00 CFS	12/31/1908	SESWSE	17	10N	8W	PW	UT	SIXMILE CREEK	BENSON FAMILY RANCH, LLC
						NWNESE	20	10N	8W	PW			
						NWSWSE	20	10N	8W	PW			
76G 211016 00	ACTV	DECREE	IR	1.87 CFS	09/06/1910	SWSENE	6	10N	8W	PW	UT	SIXMILE CREEK	PRICE BROTHERS PARTNERSHIP
76G 211017 00	ACTV	DECREE	IR	1.00 CFS	08/01/1916	SWSENE	6	10N	8W	PW	UT	SIXMILE CREEK	PRICE BROTHERS PARTNERSHIP
76G 90635 00	ACTV	FILED	IR	283.00 GPM	08/05/1916	NESWSW	6	10N	8W	PW	UT	SIXMILE CREEK	BENSON FAMILY RANCH, LLC
						SESESW	6	10N	8W	PW			
						SWSWSE	6	10N	8W	PW			
						SWSESE	6	10N	8W	PW			
76G 90629 00	ACTV	USE	IR	2.50 CFS	04/30/1920	NWSSEW	17	10N	8W	PW	UT	SIXMILE CREEK	BENSON FAMILY RANCH, LLC
						SENWSE	18	10N	8W	PW			

DEPARTMENT OF NATURAL RESOURCES AND CONSERVATION

PRELIMINARY

CLARK FORK RIVER ABOVE BLACKFOOT RIVER (BASIN 76G)

LIST OF CLAIMS BY SOURCE AND ENFORCEABLE PRIORITY DATE

TRIBUTARY VALUES: MP= Manmade Pit, NP=Natural Pit, SD=Secondary Diversion, SI=Subirrigation, SP=Spring, WS=Waste & Seepage, UT=Unnamed Tributary

WATER RIGHT #	VERSION STATUS	HISTORICAL TYPE	USE	FLOW RATE	ENFORCEABLE PRIORITY DATE	POINT OF DIVERSION QTR SEC	SEC	TWP	RGE	CNTY	TRIBUTARY	SOURCE NAME	OWNER NAME
76G 136932 00	ACTV	USE	IR	1.88 CFS	06/01/1960	NWNWNE	32	11N	8W	PW	WS	SIXMILE CREEK	MONTANA STATE BOARD OF LAND COMMISSIONERS
76G 91662 00	ACTV	USE	ST		12/31/1882	S2	20	8N	9W	PW		SKAGGS HOLLOW	ROCK CREEK CATTLE CO LTD
						S2S2	19	8N	9W	PW			
						N2	30	8N	9W	PW			
							25	8N	10W	PW			
						SE	24	8N	10W	PW			
						SESESE	23	8N	10W	PW			
						N2	26	8N	10W	PW			
76G 90791 00	ACTV	FILED	ST	1.00 GPM	12/31/1890	NWSWSW	27	2N	9W	SB	SP	SLAB GULCH	DIVIDE CREEK CATTLE CO INC
76G 51847 00	ACTV	USE	ST		06/01/1906	N2N2SE	25	9N	7W	PW		SLATE CREEK	USA (DEPT OF AGRICULTURE FOREST SERVICE)
						S2	26	9N	7W	PW			
						NENESE	27	9N	7W	PW			
						NWSE	25	9N	7W	PW			
76G 100877 00	ACTV	FILED	IR	4.00 CFS	06/01/1909	NESESE	25	9N	7W	PW		SLATE CREEK	BLACKFOOT MEADOWS RANCH LLC
76G 51846 00	ACTV	USE	ST		06/01/1906	NESWNE	25	9N	7W	PW	SP	SLATE CREEK	USA (DEPT OF AGRICULTURE FOREST SERVICE)
76G 51826 00	ACTV	USE	DM	26.93 GPM	06/01/1936	NWSENW	30	9N	6W	PW	SP	SLATE CREEK	USA (DEPT OF AGRICULTURE FOREST SERVICE)
76G 91672 00	ACTV	USE	ST		12/31/1882	W2	35	9N	7W	PW	UT	SLATE CREEK	MONTANA, STATE OF DEPT OF FISH WILDLIFE & PARKS
76G 30144421	ACTV	USE	ST		12/31/1882	NWNWNW	35	9N	7W	PW	UT	SLATE CREEK	MONTANA, STATE OF DEPT OF FISH WILDLIFE & PARKS
						SWNWNW	35	9N	7W	PW			
						NWSWNW	35	9N	7W	PW			
76G 30147432	ACTV	USE	ST				13	6N	10W	PW		SLEW DITCH	BECK, TED R

DEPARTMENT OF NATURAL RESOURCES AND CONSERVATION

PRELIMINARY

CLARK FORK RIVER ABOVE BLACKFOOT RIVER (BASIN 76G)

LIST OF CLAIMS BY SOURCE AND ENFORCEABLE PRIORITY DATE

TRIBUTARY VALUES: MP= Manmade Pit, NP=Natural Pit, SD=Secondary Diversion, SI=Subirrigation, SP=Spring, WS=Waste & Seepage, UT=Unnamed Tributary

WATER RIGHT #	VERSION STATUS	HISTORICAL TYPE	USE	FLOW RATE	ENFORCEABLE PRIORITY DATE	POINT OF DIVERSION					TRIBUTARY	SOURCE NAME	OWNER NAME
						QTR	SEC	TWP	RGE	CNTY			
76G 215348 00	WDRN	USE	IR									SMITH CREEK	MONTANA STATE BOARD OF LAND COMMISSIONERS
76G 91833 00	ACTV	FILED	IR	60.00 GPM	12/31/1900	SE	17	2N	8W	SB	SP	SMITH GULCH	SMITH 6 BAR S LIVESTOCK
76G 91835 00	ACTV	FILED	ST		12/31/1900	SWSW	17	2N	8W	SB	SP	SMITH GULCH	SMITH 6 BAR S LIVESTOCK
76G 98322 00	ACTV	FILED	IR	60.00 GPM	12/31/1900	NWSE	17	2N	8W	SB	SP	SMITH GULCH	SMITH 6 BAR S LIVESTOCK
76G 98323 00	ACTV	FILED	IR	60.00 GPM	12/31/1900	SWNW	17	2N	8W	SB	SP	SMITH GULCH	SMITH 6 BAR S LIVESTOCK
76G 98324 00	ACTV	FILED	IR	60.00 GPM	12/31/1900	SE	17	2N	8W	SB	SP	SMITH GULCH	SMITH 6 BAR S LIVESTOCK
76G 98325 00	ACTV	FILED	ST		12/31/1900	NWSE	17	2N	8W	SB	SP	SMITH GULCH	SMITH 6 BAR S LIVESTOCK
76G 98326 00	ACTV	FILED	ST		12/31/1900	SWNE	17	2N	8W	SB	SP	SMITH GULCH	SMITH 6 BAR S LIVESTOCK
76G 98327 00	ACTV	FILED	ST	15.00 GPM	12/31/1900	NESE	17	2N	8W	SB	SP	SMITH GULCH	SMITH 6 BAR S LIVESTOCK
76G 50706 00	ACTV	USE	ST	0.01 CFS	04/12/1906	NENW	20	2N	8W	SB	SP	SMITH GULCH	USA (DEPT OF AGRICULTURE FOREST SERVICE)
76G 5851 00	ACTV	USE	FW	2.90 CFS	10/19/1872	NE	33	11N	7W	PW		SNOWSHOE CREEK	JOHNSON, LEE R & JUDITH L LIVING TRUST
76G 91584 00	ACTV	FILED	ST		09/17/1883	SE	19	10N	7W	PW		SNOWSHOE CREEK	MACKAY FAMILY REVOCABLE TRUST
						S2NE	19	10N	7W	PW			
						NWSE	19	10N	7W	PW			
						S2SW	19	10N	7W	PW			
						NWNW	30	10N	7W	PW			
						NWNW	20	10N	7W	PW			
76G 91597 00	ACTV	FILED	IR	7.50 CFS	09/18/1883	NWNW	20	10N	7W	PW		SNOWSHOE CREEK	MACKAY FAMILY REVOCABLE TRUST
						NESE	19	10N	7W	PW			
76G 117726 00	ACTV	FILED	IR	8.10 CFS	09/16/1886	NENE	26	10N	8W	PW		SNOWSHOE CREEK	BECK, JOHN M BECK, LOIS A
76G 91389 00	ACTV	FILED	ST		10/06/1890	NESE	4	10N	7W	PW		SNOWSHOE CREEK	HARRISON & HARRISON FARMS LLP
						NESE	33	11N	7W	PW			

DEPARTMENT OF NATURAL RESOURCES AND CONSERVATION

PRELIMINARY

CLARK FORK RIVER ABOVE BLACKFOOT RIVER (BASIN 76G)

LIST OF CLAIMS BY SOURCE AND ENFORCEABLE PRIORITY DATE

TRIBUTARY VALUES: MP= Manmade Pit, NP=Natural Pit, SD=Secondary Diversion, SI=Subirrigation, SP=Spring, WS=Waste & Seepage, UT=Unnamed Tributary

WATER RIGHT #	VERSION STATUS	HISTORICAL TYPE	USE	FLOW RATE	ENFORCEABLE PRIORITY DATE	POINT OF DIVERSION					TRIBUTARY	SOURCE NAME	OWNER NAME
						QTR	SEC	TWP	RGE	CNTY			
76G 91391 00	ACTV	FILED	ST		10/06/1890	NESENW	4	10N	7W	PW		SNOWSHOE CREEK	HARRISON & HARRISON FARMS LLP SNOWSHOE RANCH LLC
						SWSESW	4	10N	7W	PW			
						SWSESW	4	10N	7W	PW			
						W2NENW	9	10N	7W	PW			
						NESWSE	33	11N	7W	PW			
76G 91427 00	ACTV	FILED	FW		10/06/1890	NESENW	4	10N	7W	PW		SNOWSHOE CREEK	HARRISON & HARRISON FARMS LLP
76G 91428 00	ACTV	FILED	IR	20.00 CFS	10/06/1890	E2SOWNW	9	10N	7W	PW		SNOWSHOE CREEK	SNOWSHOE RANCH LLC
						NESWSE	33	11N	7W	PW			
						NESENW	4	10N	7W	PW			
						SWSESW	4	10N	7W	PW			
						SWSESW	4	10N	7W	PW			
76G 29220 00	ACTV	FILED	IR	1.67 CFS	05/07/1892	E2SOWNW	9	10N	7W	PW		SNOWSHOE CREEK	HARRISON & HARRISON FARMS LLP
76G 29218 00	ACTV	FILED	IR	4.00 CFS	04/30/1894	SWNESW	4	10N	7W	PW		SNOWSHOE CREEK	HARRISON & HARRISON FARMS LLP
76G 29219 00	ACTV	FILED	IR	3.28 CFS	05/01/1894	SESWSW	4	10N	7W	PW		SNOWSHOE CREEK	HARRISON & HARRISON FARMS LLP
76G 91419 00	ACTV	FILED	ST		06/01/1900	NESENW	4	10N	7W	PW		SNOWSHOE CREEK	HARRISON & HARRISON FARMS LLP SNOWSHOE RANCH LLC
						SWSESW	4	10N	7W	PW			
						SWSESW	4	10N	7W	PW			
						W2NENW	9	10N	7W	PW			
						NESWSE	33	11N	7W	PW			
76G 91423 00	ACTV	FILED	IR	3.75 CFS	06/01/1900	SWSESW	4	10N	7W	PW		SNOWSHOE CREEK	SNOWSHOE RANCH LLC
						E2SOWNW	9	10N	7W	PW			
						NESWSE	33	11N	7W	PW			
						NESENW	4	10N	7W	PW			
						SWSESW	4	10N	7W	PW			

DEPARTMENT OF NATURAL RESOURCES AND CONSERVATION

PRELIMINARY

CLARK FORK RIVER ABOVE BLACKFOOT RIVER (BASIN 76G)

LIST OF CLAIMS BY SOURCE AND ENFORCEABLE PRIORITY DATE

TRIBUTARY VALUES: MP= Manmade Pit, NP=Natural Pit, SD=Secondary Diversion, SI=Subirrigation, SP=Spring, WS=Waste & Seepage, UT=Unnamed Tributary

WATER RIGHT #	VERSION STATUS	HISTORICAL TYPE	USE	FLOW RATE	ENFORCEABLE PRIORITY DATE	POINT OF DIVERSION					TRIBUTARY	SOURCE NAME	OWNER NAME
						QTR	SEC	TWP	RGE	CNTY			
76G 30128081	ACTV	USE	ST		06/14/1904	SESWSW	24	10N	8W	PW		SNOWSHOE CREEK	BECK, JOHN M
						NWNW	25	10N	8W	PW			BECK, LOIS A
						NENE	26	10N	8W	PW			
76G 51822 00	ACTV	USE	ST		06/01/1906	NW	27	11N	7W	PW		SNOWSHOE CREEK	USA (DEPT OF AGRICULTURE FOREST SERVICE)
						S2	22	11N	7W	PW			
76G 91248 00	ACTV	USE	ST		03/01/1910	SESWSE	33	11N	7W	PW		SNOWSHOE CREEK	MCINTOSH, WILLIAM L
76G 91429 00	ACTV	FILED	IR	2.50 CFS	03/10/1910	NESENW	4	10N	7W	PW		SNOWSHOE CREEK	SNOWSHOE RANCH LLC
						SWSESW	4	10N	7W	PW			
						SWSESW	4	10N	7W	PW			
						E2SWNW	9	10N	7W	PW			
						NESWSE	33	11N	7W	PW			
76G 5850 00	ACTV	FILED	FW	2.90 CFS	11/28/1910	SWSESE	33	11N	7W	PW		SNOWSHOE CREEK	JOHNSON, LEE R & JUDITH L LIVING TRUST
76G 91420 00	ACTV	FILED	IR	3.75 CFS	05/24/1913	NESENW	4	10N	7W	PW		SNOWSHOE CREEK	SNOWSHOE RANCH LLC
						SWSESW	4	10N	7W	PW			
						SWSESW	4	10N	7W	PW			
						E2SWNW	9	10N	7W	PW			
						NESWSE	33	11N	7W	PW			
76G 108018 00	ACTV	FILED	IR	3.42 CFS	09/01/1927	NWNWNW	30	10N	7W	PW		SNOWSHOE CREEK	SENECAL, JOHN P
76G 30122205	ACTV	USE	ST		09/01/1927	N2N2	25	10N	8W	PW		SNOWSHOE CREEK	SENECAL, JOHN P
76G 30113058	ACTV	USE	ST		01/01/1928	S2SW	17	10N	7W	PW		SNOWSHOE CREEK	SMITH, MICHAEL K
						NWNW	20	10N	7W	PW			
76G 91397 00	ACTV	FILED	ST		04/25/1935	NESENW	4	10N	7W	PW		SNOWSHOE CREEK	HARRISON & HARRISON FARMS LLP SNOWSHOE RANCH LLC
						SWSESW	4	10N	7W	PW			
						SWSESW	4	10N	7W	PW			
						W2NENW	9	10N	7W	PW			
						NESWSE	33	11N	7W	PW			

DEPARTMENT OF NATURAL RESOURCES AND CONSERVATION

PRELIMINARY

CLARK FORK RIVER ABOVE BLACKFOOT RIVER (BASIN 76G)

LIST OF CLAIMS BY SOURCE AND ENFORCEABLE PRIORITY DATE

TRIBUTARY VALUES: MP= Manmade Pit, NP=Natural Pit, SD=Secondary Diversion, SI=Subirrigation, SP=Spring, WS=Waste & Seepage, UT=Unnamed Tributary

WATER RIGHT #	VERSION STATUS	HISTORICAL TYPE	USE	FLOW RATE	ENFORCEABLE PRIORITY DATE	POINT OF DIVERSION					TRIBUTARY	SOURCE NAME	OWNER NAME
						QTR	SEC	TWP	RGE	CNTY			
76G 91424 00	ACTV	FILED	IR	12.50 CFS	04/25/1935	NESENW	4	10N	7W	PW		SNOWSHOE CREEK	SNOWSHOE RANCH LLC
						SWSESW	4	10N	7W	PW			
						SWSESW	4	10N	7W	PW			
						E2SWNW	9	10N	7W	PW			
						NESWSE	33	11N	7W	PW			
76G 29221 00	ACTV	USE	ST		05/01/1945	SESESE	8	10N	7W	PW		SNOWSHOE CREEK	HARRISON & HARRISON FARMS LLP
						W2NW	9	10N	7W	PW			
						W2NWSW	9	10N	7W	PW			
						SESWSW	4	10N	7W	PW			
76G 215254 00	ACTV	USE	IR	2.63 CFS	06/30/1973	SWSESW	4	10N	7W	PW		SNOWSHOE CREEK	MONTANA STATE BOARD OF LAND COMMISSIONERS
76G 91579 00	ACTV	USE	ST		01/01/1892	NENWSE	19	10N	7W	PW	SP	SNOWSHOE CREEK	MACKAY FAMILY REVOCABLE TRUST
76G 91580 00	ACTV	USE	ST		01/01/1892	NWNWSE	19	9N	7W	PW	SP	SNOWSHOE CREEK	MACKAY FAMILY REVOCABLE TRUST
76G 91581 00	ACTV	USE	ST		01/01/1892	NESWSE	19	10N	7W	PW	SP	SNOWSHOE CREEK	MACKAY FAMILY REVOCABLE TRUST
76G 91594 00	ACTV	USE	DM	40.00 GPM	01/01/1892	NENWSE	19	10N	7W	PW	SP	SNOWSHOE CREEK	MACKAY FAMILY REVOCABLE TRUST
76G 91430 00	ACTV	USE	ST		12/31/1900	SWSESE	33	11N	7W	PW	SP	SNOWSHOE CREEK	HARRISON & HARRISON FARMS LLP
													SNOWSHOE RANCH LLC
76G 91437 00	ACTV	USE	ST		12/31/1900	S2SESW	20	10N	7W	PW	SP	SNOWSHOE CREEK	GRAVELEY SIMMENTAL RANCH CO
76G 91249 00	ACTV	USE	ST		06/01/1902	SESWNE	5	10N	7W	PW	SP	SNOWSHOE CREEK	MCINTOSH, WILLIAM L
76G 51821 00	ACTV	USE	ST		06/01/1906	NESWNW	15	11N	7W	LC	SP	SNOWSHOE CREEK	USA (DEPT OF AGRICULTURE FOREST SERVICE)
76G 91425 00	ACTV	FILED	IR	1.14 CFS	03/10/1910	S2SENE	17	10N	7W	PW	SP	SNOWSHOE CREEK	SNOWSHOE RANCH LLC
76G 108027 00	ACTV	USE	ST		01/01/1917	NESENW	30	10N	7W	PW	SP	SNOWSHOE CREEK	SENECAL, JOHN P
76G 91599 00	ACTV	USE	IR	1.25 CFS	04/15/1946	SWSENE	19	10N	7W	PW	SP	SNOWSHOE CREEK	MACKAY FAMILY REVOCABLE TRUST



DEPARTMENT OF NATURAL RESOURCES AND CONSERVATION

PRELIMINARY

CLARK FORK RIVER ABOVE BLACKFOOT RIVER (BASIN 76G)

LIST OF CLAIMS BY SOURCE AND ENFORCEABLE PRIORITY DATE

TRIBUTARY VALUES: MP= Manmade Pit, NP=Natural Pit, SD=Secondary Diversion, SI=Subirrigation, SP=Spring, WS=Waste & Seepage, UT=Unnamed Tributary

WATER RIGHT #	VERSION STATUS	HISTORICAL TYPE	USE	FLOW RATE	ENFORCEABLE PRIORITY DATE	POINT OF DIVERSION					TRIBUTARY	SOURCE NAME	OWNER NAME
						QTR	SEC	TWP	RGE	CNTY			
76G 103080 00	ACTV	USE	MN	35.00 GPM	07/26/1955	W2NWSE	22	11N	7W	PW	SP	SNOWSHOE CREEK	LENTZ, BARBARA L LENTZ, GEORGE A
76G 91598 00	ACTV	USE	IR	224.40 GPM	04/15/1970	NENWNW	30	10N	7W	PW	SP	SNOWSHOE CREEK	MACKAY FAMILY REVOCABLE TRUST
76G 103080 00	ACTV	USE	MN	35.00 GPM	07/26/1955	SESW	22	11N	7W	PW	UT	SNOWSHOE CREEK	LENTZ, BARBARA L LENTZ, GEORGE A
						NW	27	11N	7W	PW			
76G 30133348	ACTV	USE	ST		06/28/1939	E2SE	4	11N	14W	GR		SNYDER GULCH	WEAVER FAMILY LLLP
						SESENE	4	11N	14W	GR			
76G 30133347	ACTV	USE	ST		06/28/1939	NWNESW	4	11N	14W	GR	SP	SNYDER GULCH	WEAVER FAMILY LLLP
76G 30133348	ACTV	USE	ST		06/28/1939	N2SE	4	11N	14W	GR	UT	SNYDER GULCH	WEAVER FAMILY LLLP
						S2SENE	4	11N	14W	GR			
76G 50582 00	ACTV	USE	ST		10/03/1905		24	10N	15W	GR		SONORA GULCH	USA (DEPT OF AGRICULTURE FOREST SERVICE)
76G 90457 00	ACTV	FILED	IR		10/26/1916	NENESE	14	8N	12W	PW		SOUTH GOLD CREEK	BECK GOLD CREEK RANCH LLC
76G 131530 00	ACTV	FILED	MN	2.50 CFS	06/12/1896	NWSENE	23	8N	12W	GR	UT	SOUTH GOLD CREEK	ALLEN, TERRY K & ELIZABETH M REVOCABLE JOINT TRUST
76G 91665 00	ACTV	USE	ST		08/31/1877	E2	1	8N	8W	PW		SPOTTED DOG CREEK	MONTANA, STATE OF DEPT OF FISH WILDLIFE & PARKS
							36	9N	8W	PW			
							25	9N	8W	PW			
							26	9N	8W	PW			
							23	9N	8W	PW			
							22	9N	8W	PW			
							31	9N	7W	PW			
						W2	24	9N	8W	PW			

DEPARTMENT OF NATURAL RESOURCES AND CONSERVATION

PRELIMINARY

CLARK FORK RIVER ABOVE BLACKFOOT RIVER (BASIN 76G)

LIST OF CLAIMS BY SOURCE AND ENFORCEABLE PRIORITY DATE

TRIBUTARY VALUES: MP= Manmade Pit, NP=Natural Pit, SD=Secondary Diversion, SI=Subirrigation, SP=Spring, WS=Waste & Seepage, UT=Unnamed Tributary

WATER RIGHT #	VERSION STATUS	HISTORICAL TYPE	USE	FLOW RATE	ENFORCEABLE PRIORITY DATE	POINT OF DIVERSION					TRIBUTARY	SOURCE NAME	OWNER NAME
						QTR	SEC	TWP	RGE	CNTY			
76G 30131003	ACTV	USE	ST		12/31/1882	SW	6	8N	7W	PW		SPOTTED DOG CREEK	CROSS CANYON RANCH SPOTTED DOG CANYON LAND INVESTMENTS LLC
						E2	7	8N	7W	PW			
						E2NE	18	8N	7W	PW			
						W2	17	8N	7W	PW			
						SWSE	6	8N	7W	PW			
76G 128079 00	ACTV	FILED	IR	6.25 CFS	11/16/1886		4	9N	8W	PW		SPOTTED DOG CREEK	CROSS CANYON RANCH
						NWSENE	4	9N	8W	PW			
						SWSESE	33	10N	8W	PW			
						SWSESE	33	10N	8W	PW			
76G 91687 00	ACTV	USE	IR	4.50 CFS	08/31/1887	NWSENE	1	8N	8W	PW		SPOTTED DOG CREEK	MONTANA, STATE OF DEPT OF FISH WILDLIFE & PARKS
						NENWNW	36	9N	8W	PW			
						SENESE	25	9N	8W	PW			
76G 91691 00	ACTV	FILED	IR	5.00 CFS	08/31/1887	NWSENE	1	8N	8W	PW		SPOTTED DOG CREEK	MONTANA, STATE OF DEPT OF FISH WILDLIFE & PARKS
						NENWNW	36	9N	8W	PW			
						SENESE	25	9N	8W	PW			
76G 91692 00	ACTV	FILED	ST		08/31/1887		1	8N	8W	PW		SPOTTED DOG CREEK	MONTANA, STATE OF DEPT OF FISH WILDLIFE & PARKS
							36	9N	8W	PW			
						S2	26	9N	8W	PW			
							23	9N	8W	PW			
							22	9N	8W	PW			
							31	9N	7W	PW			
							25	9N	8W	PW			
76G 214061 00	ACTV	USE	ST		09/19/1887	N2	26	9N	8W	PW		SPOTTED DOG CREEK	MONTANA STATE BOARD OF LAND COMMISSIONERS

DEPARTMENT OF NATURAL RESOURCES AND CONSERVATION

PRELIMINARY

CLARK FORK RIVER ABOVE BLACKFOOT RIVER (BASIN 76G)

LIST OF CLAIMS BY SOURCE AND ENFORCEABLE PRIORITY DATE

TRIBUTARY VALUES: MP= Manmade Pit, NP=Natural Pit, SD=Secondary Diversion, SI=Subirrigation, SP=Spring, WS=Waste & Seepage, UT=Unnamed Tributary

WATER RIGHT #	VERSION STATUS	HISTORICAL TYPE	USE	FLOW RATE	ENFORCEABLE PRIORITY DATE	POINT OF DIVERSION					TRIBUTARY	SOURCE NAME	OWNER NAME
						QTR	SEC	TWP	RGE	CNTY			
76G 30131007	ACTV	USE	ST		12/31/1890	SESWNE	28	10N	8W	PW		SPOTTED DOG CREEK	CROSS CANYON RANCH SPOTTED DOG CANYON LAND INVESTMENTS LLC
						E2E2	33	10N	8W	PW			
						E2NE	9	9N	8W	PW			
						W2	10	9N	8W	PW			
						E2NW	15	9N	8W	PW			
						SE	15	9N	8W	PW			
						W2SENE	28	10N	8W	PW			
						NESE	28	10N	8W	PW			
76G 51879 00	ACTV	USE	ST		06/01/1906		6	8N	7W	PW		SPOTTED DOG CREEK	USA (DEPT OF AGRICULTURE FOREST SERVICE)
							6	8N	7W	PW			
						SWSE	6	8N	7W	PW			
						E2SW	6	8N	7W	PW			
						E2	7	8N	7W	PW			
						W2W2	17	8N	7W	PW			
						W2NW	20	8N	7W	PW			
						E2	19	8N	7W	PW			
76G 128076 00	ACTV	USE	IR		12/31/1931	SWSESE	28	10N	8W	PW		SPOTTED DOG CREEK	CROSS CANYON RANCH
						NWSESE	15	9N	8W	PW			
						NWSENE	4	9N	8W	PW			
						SWSESE	33	10N	8W	PW			
						SWSENE	33	10N	8W	PW			
76G 82291 00	ACTV	USE	ST		12/31/1858	NENW	10	9N	8W	PW	SP	SPOTTED DOG CREEK	SPOTTED DOG CANYON LAND INVESTMENTS LLC
76G 91609 00	ACTV	USE	ST		12/31/1882	E2SWSW	31	9N	7W	PW	SP	SPOTTED DOG CREEK	MONTANA, STATE OF DEPT OF FISH WILDLIFE & PARKS

## PRELIMINARY

## CLARK FORK RIVER ABOVE BLACKFOOT RIVER (BASIN 76G)

## LIST OF CLAIMS BY SOURCE AND ENFORCEABLE PRIORITY DATE

TRIBUTARY VALUES: MP= Manmade Pit, NP=Natural Pit, SD=Secondary Diversion, SI=Subirrigation, SP=Spring, WS=Waste &amp; Seepage, UT=Unnamed Tributary

WATER RIGHT #	VERSION STATUS	HISTORICAL TYPE	USE	FLOW RATE	ENFORCEABLE PRIORITY DATE	POINT OF DIVERSION					TRIBUTARY	SOURCE NAME	OWNER NAME
						QTR	SEC	TWP	RGE	CNTY			
76G 91634 00	ACTV	USE	ST		12/31/1882	NESESW	14	9N	8W	PW	SP	SPOTTED DOG CREEK	MONTANA, STATE OF DEPT OF FISH WILDLIFE & PARKS
76G 91635 00	ACTV	USE	ST		12/31/1882	W2SE	14	9N	8W	PW	SP	SPOTTED DOG CREEK	MONTANA, STATE OF DEPT OF FISH WILDLIFE & PARKS
76G 91641 00	ACTV	USE	ST		12/31/1882	NE	25	9N	8W	PW	SP	SPOTTED DOG CREEK	MONTANA, STATE OF DEPT OF FISH WILDLIFE & PARKS
76G 91642 00	ACTV	USE	ST		12/31/1882	NESWNW	17	9N	8W	PW	SP	SPOTTED DOG CREEK	SPOTTED DOG CANYON LAND INVESTMENTS LLC
76G 30130975	ACTV	USE	ST		12/30/1890	NENW	10	9N	8W	PW	SP	SPOTTED DOG CREEK	CROSS CANYON RANCH SPOTTED DOG CANYON LAND INVESTMENTS LLC
76G 30130971	ACTV	USE	ST		12/31/1890	NWNW	15	9N	8W	PW	SP	SPOTTED DOG CREEK	CROSS CANYON RANCH SPOTTED DOG CANYON LAND INVESTMENTS LLC
76G 30130995	ACTV	USE	ST		12/31/1890	NESE	32	10N	8W	PW	SP	SPOTTED DOG CREEK	CROSS CANYON RANCH SPOTTED DOG CANYON LAND INVESTMENTS LLC
76G 30130999	ACTV	USE	ST		12/31/1890	SWSE	28	10N	8W	PW	SP	SPOTTED DOG CREEK	CROSS CANYON RANCH SPOTTED DOG CANYON LAND INVESTMENTS LLC
76G 51828 00	ACTV	USE	ST	0.10 CFS	06/01/1906	NESWNW	5	8N	7W	PW	SP	SPOTTED DOG CREEK	USA (DEPT OF AGRICULTURE FOREST SERVICE)
76G 51830 00	ACTV	USE	ST	0.10 CFS	06/01/1906	SWSWNW	16	8N	7W	PW	SP	SPOTTED DOG CREEK	USA (DEPT OF AGRICULTURE FOREST SERVICE)
76G 51870 00	ACTV	USE	ST		06/01/1906	SWNE	19	8N	7W	PW	SP	SPOTTED DOG CREEK	USA (DEPT OF AGRICULTURE FOREST SERVICE)
76G 82292 00	ACTV	RESERVED	WI	5.00 GPM	04/17/1926	NENW	10	9N	8W	PW	SP	SPOTTED DOG CREEK	SPOTTED DOG CANYON LAND INVESTMENTS LLC
76G 90401 00	ACTV	USE	ST		06/15/1927	W2NW	24	8N	8W	PW	SP	SPOTTED DOG CREEK	APPLEGATE, WILLIAM J
76G 137020 00	ACTV	USE	ST	3.16 GPM	06/01/1946	NWNWNE	10	9N	8W	PW	SP	SPOTTED DOG CREEK	MONTANA STATE BOARD OF LAND COMMISSIONERS
76G 91290 00	ACTV	FILED	DM	26.93 GPM	06/29/1973	SWSWSW	10	9N	8W	PW	SP	SPOTTED DOG CREEK	MIZNER, SCOTT
76G 30130978	ACTV	USE	ST			SENW	8	9N	8W	PW	SP	SPOTTED DOG CREEK	CROSS CANYON RANCH SPOTTED DOG CANYON LAND INVESTMENTS LLC

DEPARTMENT OF NATURAL RESOURCES AND CONSERVATION

PRELIMINARY

CLARK FORK RIVER ABOVE BLACKFOOT RIVER (BASIN 76G)

LIST OF CLAIMS BY SOURCE AND ENFORCEABLE PRIORITY DATE

TRIBUTARY VALUES: MP= Manmade Pit, NP=Natural Pit, SD=Secondary Diversion, SI=Subirrigation, SP=Spring, WS=Waste & Seepage, UT=Unnamed Tributary

WATER RIGHT #	VERSION STATUS	HISTORICAL TYPE	USE	FLOW RATE	ENFORCEABLE PRIORITY DATE	POINT OF DIVERSION					TRIBUTARY	SOURCE NAME	OWNER NAME
						QTR	SEC	TWP	RGE	CNTY			
76G 91628 00	ACTV	USE	ST		12/31/1882	NWNWNW	11	9N	8W	PW	UT	SPOTTED DOG CREEK	SPOTTED DOG CANYON LAND INVESTMENTS LLC
76G 91630 00	ACTV	USE	ST		12/31/1882	SWSWNW	11	9N	8W	PW	UT	SPOTTED DOG CREEK	MONTANA, STATE OF DEPT OF FISH WILDLIFE & PARKS
76G 91631 00	ACTV	USE	ST		12/31/1882	E2SW	25	9N	8W	PW	UT	SPOTTED DOG CREEK	MONTANA, STATE OF DEPT OF FISH WILDLIFE & PARKS
76G 91656 00	ACTV	USE	ST		12/31/1882		17	9N	8W	PW	UT	SPOTTED DOG CREEK	MONTANA, STATE OF DEPT OF FISH WILDLIFE & PARKS
						N2NW	21	9N	8W	PW			
76G 91676 00	ACTV	USE	ST		12/31/1882	NW	27	9N	8W	PW	UT	SPOTTED DOG CREEK	MONTANA, STATE OF DEPT OF FISH WILDLIFE & PARKS
							22	9N	8W	PW			
						SWSW	21	9N	8W	PW			
76G 30131013	ACTV	USE	ST		12/31/1882	N2SW	6	8N	7W	PW	UT	SPOTTED DOG CREEK	CROSS CANYON RANCH SPOTTED DOG CANYON LAND INVESTMENTS LLC
						S2NE	6	8N	7W	PW			
						W2NW	5	8N	7W	PW			
						S2NW	6	8N	7W	PW			
76G 30112588	ACTV	USE	ST		11/08/1889	W2W2	16	9N	8W	PW	UT	SPOTTED DOG CREEK	MONTANA STATE BOARD OF LAND COMMISSIONERS
76G 30131004	ACTV	USE	ST		12/31/1890	SENE	5	9N	8W	PW	UT	SPOTTED DOG CREEK	CROSS CANYON RANCH
													SPOTTED DOG CANYON LAND INVESTMENTS LLC
76G 30131005	ACTV	USE	ST		12/31/1890	NENENE	5	9N	8W	PW	UT	SPOTTED DOG CREEK	CROSS CANYON RANCH
													SPOTTED DOG CANYON LAND INVESTMENTS LLC
76G 30131008	ACTV	USE	ST		12/31/1890	W2	33	10N	8W	PW	UT	SPOTTED DOG CREEK	CROSS CANYON RANCH
						NWNE	33	10N	8W	PW			
						E2NE	5	9N	8W	PW			
						N2	9	9N	8W	PW			
						NE	8	9N	8W	PW			
						E2NW	10	9N	8W	PW			
						N2SW	10	9N	8W	PW			

DEPARTMENT OF NATURAL RESOURCES AND CONSERVATION

PRELIMINARY

CLARK FORK RIVER ABOVE BLACKFOOT RIVER (BASIN 76G)

LIST OF CLAIMS BY SOURCE AND ENFORCEABLE PRIORITY DATE

TRIBUTARY VALUES: MP= Manmade Pit, NP=Natural Pit, SD=Secondary Diversion, SI=Subirrigation, SP=Spring, WS=Waste & Seepage, UT=Unnamed Tributary

WATER RIGHT #	VERSION STATUS	HISTORICAL TYPE	USE	FLOW RATE	ENFORCEABLE PRIORITY DATE	POINT OF DIVERSION					TRIBUTARY	SOURCE NAME	OWNER NAME
						QTR	SEC	TWP	RGE	CNTY			
76G 30131016	ACTV	USE	ST		12/31/1890	NENENE	5	9N	8W	PW	UT	SPOTTED DOG CREEK	CROSS CANYON RANCH SPOTTED DOG CANYON LAND INVESTMENTS LLC
76G 30131795	ACTV	USE	ST		12/31/1925	N2	23	8N	8W	PW	UT	SPOTTED DOG CREEK	SMITH, JASON F SMITH, SUZANNE L
76G 90400 00	ACTV	USE	ST		06/15/1927	E2NE	24	8N	8W	PW	UT	SPOTTED DOG CREEK	APPLEGATE, WILLIAM J
76G 115721 00	ACTV	USE	ST		06/08/1940	NE	21	9N	8W	PW	UT	SPOTTED DOG CREEK	MONTANA, STATE OF DEPT OF FISH WILDLIFE & PARKS SPOTTED DOG CANYON RANCH III LLC
76G 115722 00	ACTV	USE	ST		06/08/1940	S2S2 N2NE	9 17	9N 9N	8W 8W	PW PW	UT	SPOTTED DOG CREEK	SPOTTED DOG CANYON RANCH II LLC SPOTTED DOG CANYON RANCH III LLC
76G 91654 00	ACTV	USE	ST		12/31/1882	SE	26	9N	8W	PW		SPOTTED DOG CREEK, MIDDLE FORK	MONTANA, STATE OF DEPT OF FISH WILDLIFE & PARKS
							1	8N	8W	PW			
						W2	36	9N	8W	PW			
						E2	35	9N	8W	PW			
76G 30112710	ACTV	USE	ST		12/19/1899	E2	12	8N	8W	PW		SPOTTED DOG CREEK, MIDDLE FORK	MONTANA STATE BOARD OF LAND COMMISSIONERS
76G 51880 00	ACTV	USE	ST		06/01/1906		7	8N	7W	PW		SPOTTED DOG CREEK, MIDDLE FORK	USA (DEPT OF AGRICULTURE FOREST SERVICE)
							7	8N	7W	PW			
						N2	18	8N	7W	PW			
76G 30131012	ACTV	USE	ST		12/31/1882	N2NE	7	8N	7W	PW		SPOTTED DOG CREEK, NORTH FORK	CROSS CANYON RANCH SPOTTED DOG CANYON LAND INVESTMENTS LLC
						N2	8	8N	7W	PW			
						E2SE	8	8N	7W	PW			
						W2	9	8N	7W	PW			
						NENE	17	8N	7W	PW			

DEPARTMENT OF NATURAL RESOURCES AND CONSERVATION

PRELIMINARY

CLARK FORK RIVER ABOVE BLACKFOOT RIVER (BASIN 76G)

LIST OF CLAIMS BY SOURCE AND ENFORCEABLE PRIORITY DATE

TRIBUTARY VALUES: MP= Manmade Pit, NP=Natural Pit, SD=Secondary Diversion, SI=Subirrigation, SP=Spring, WS=Waste & Seepage, UT=Unnamed Tributary

WATER RIGHT #	VERSION STATUS	HISTORICAL TYPE	USE	FLOW RATE	ENFORCEABLE PRIORITY DATE	POINT OF DIVERSION					TRIBUTARY	SOURCE NAME	OWNER NAME
						QTR	SEC	TWP	RGE	CNTY			
76G 51878 00	ACTV	USE	ST		06/01/1906	NESWNW	9	8N	7W	PW	SP	SPOTTED DOG CREEK, NORTH FORK	USA (DEPT OF AGRICULTURE FOREST SERVICE)
76G 30131012	ACTV	USE	ST		12/31/1882	S2	5	8N	7W	PW	UT	SPOTTED DOG CREEK, NORTH FORK	CROSS CANYON RANCH
						W2	4	8N	7W	PW			SPOTTED DOG CANYON LAND INVESTMENTS LLC
						W2	9	8N	7W	PW			
76G 91693 00	ACTV	FILED	ST		06/28/1894	SW	2	8N	8W	PW		SPOTTED DOG CREEK, SOUTH FORK	MONTANA, STATE OF DEPT OF FISH WILDLIFE & PARKS
							35	9N	8W	PW			
						S2	26	9N	8W	PW			
							23	9N	8W	PW			
							11	8N	8W	PW			
							13	8N	8W	PW			
							33	9N	8W	PW			
							14	8N	8W	PW			
76G 214062 00	ACTV	USE	ST		07/03/1894	S2N2	2	8N	8W	PW		SPOTTED DOG CREEK, SOUTH FORK	MONTANA STATE BOARD OF LAND COMMISSIONERS
						S2N2	2	8N	8W	PW			
						S2N2	2	8N	8W	PW			
						SE	2	8N	8W	PW			
						N2	26	9N	8W	PW			
						S2N2	2	8N	8W	PW			
76G 91694 00	ACTV	FILED	ST		01/04/1897		35	9N	8W	PW		SPOTTED DOG CREEK, SOUTH FORK	MONTANA, STATE OF DEPT OF FISH WILDLIFE & PARKS
						SW	2	8N	8W	PW			
						S2	26	9N	8W	PW			
							13	8N	8W	PW			
							14	8N	8W	PW			
							33	9N	8W	PW			
							11	8N	8W	PW			
							23	9N	8W	PW			

DEPARTMENT OF NATURAL RESOURCES AND CONSERVATION

PRELIMINARY

CLARK FORK RIVER ABOVE BLACKFOOT RIVER (BASIN 76G)

LIST OF CLAIMS BY SOURCE AND ENFORCEABLE PRIORITY DATE

TRIBUTARY VALUES: MP= Manmade Pit, NP=Natural Pit, SD=Secondary Diversion, SI=Subirrigation, SP=Spring, WS=Waste & Seepage, UT=Unnamed Tributary

WATER RIGHT #	VERSION STATUS	HISTORICAL TYPE	USE	FLOW RATE	ENFORCEABLE PRIORITY DATE	POINT OF DIVERSION					TRIBUTARY	SOURCE NAME	OWNER NAME
						QTR	SEC	TWP	RGE	CNTY			
76G 214063 00	ACTV	USE	ST		01/05/1897	S2N2	2	8N	8W	PW		SPOTTED DOG CREEK, SOUTH FORK	MONTANA STATE BOARD OF LAND COMMISSIONERS
						S2N2	2	8N	8W	PW			
						S2N2	2	8N	8W	PW			
						S2N2	2	8N	8W	PW			
						SE	2	8N	8W	PW			
76G 51881 00	ACTV	USE	ST		06/01/1906	NWNENW	19	8N	7W	PW		SPOTTED DOG CREEK, SOUTH FORK	USA (DEPT OF AGRICULTURE FOREST SERVICE)
						W2	18	8N	7W	PW			
76G 91655 00	ACTV	USE	ST		12/31/1882	S2SW	23	9N	8W	PW	UT	SPOTTED DOG CREEK, SOUTH FORK	MONTANA, STATE OF DEPT OF FISH WILDLIFE & PARKS
						S2	27	9N	8W	PW			
							33	9N	8W	PW			
76G 30112589	ACTV	USE	ST		12/19/1899		34	9N	8W	PW	UT	SPOTTED DOG CREEK, SOUTH FORK	MONTANA STATE BOARD OF LAND COMMISSIONERS
76G 91310 00	ACTV	USE	ST		01/01/1915	S2SE	28	9N	8W	PW	UT	SPOTTED DOG CREEK, SOUTH FORK	MOSIER, WILLIAM L JR AND TERRY JEAN TRUST
76G 115721 00	ACTV	USE	ST		06/08/1940	E2NE	27	9N	8W	PW	UT	SPOTTED DOG CREEK, SOUTH FORK	MONTANA, STATE OF DEPT OF FISH WILDLIFE & PARKS SPOTTED DOG CANYON RANCH III LLC
76G 91677 00	ACTV	USE	ST		12/31/1882		3	8N	8W	PW		SPOTTED DOG CREEK, WEST FORK	MONTANA, STATE OF DEPT OF FISH WILDLIFE & PARKS
							14	8N	8W	PW			
							15	8N	8W	PW			
76G 214060 00	ACTV	USE	ST		12/31/1882	SE	2	8N	8W	PW		SPOTTED DOG CREEK, WEST FORK	MONTANA STATE BOARD OF LAND COMMISSIONERS
76G 30112709	ACTV	USE	ST		12/19/1899	E2	10	8N	8W	PW		SPOTTED DOG CREEK, WEST FORK	MONTANA STATE BOARD OF LAND COMMISSIONERS



DEPARTMENT OF NATURAL RESOURCES AND CONSERVATION

PRELIMINARY

CLARK FORK RIVER ABOVE BLACKFOOT RIVER (BASIN 76G)

LIST OF CLAIMS BY SOURCE AND ENFORCEABLE PRIORITY DATE

TRIBUTARY VALUES: MP= Manmade Pit, NP=Natural Pit, SD=Secondary Diversion, SI=Subirrigation, SP=Spring, WS=Waste & Seepage, UT=Unnamed Tributary

WATER RIGHT #	VERSION STATUS	HISTORICAL TYPE	USE	FLOW RATE	ENFORCEABLE PRIORITY DATE	POINT OF DIVERSION					TRIBUTARY	SOURCE NAME	OWNER NAME
						QTR	SEC	TWP	RGE	CNTY			
76G 91610 00	ACTV	USE	ST		12/31/1882	E2NESE	15	8N	8W	PW	SP	SPOTTED DOG CREEK, WEST FORK	MONTANA, STATE OF DEPT OF FISH WILDLIFE & PARKS
76G 211427 00	ACTV	USE	ST		12/31/1878	SW	26	11N	14W	GR	SP	SPRING	RADTKE FAMILY LP
76G 50871 00	ACTV	USE	ST		06/01/1874		3	6N	8W	PW		SPRING CREEK	USA (DEPT OF AGRICULTURE FOREST SERVICE)
						W2NW	2	6N	8W	PW			
76G 116498 00	ACTV	FILED	MN	291.70 GPM	08/01/1885	SENWSE	36	3N	11W	SB		SPRING CREEK	BEAL MOUNTAIN MINING INC
76G 91595 00	ACTV	FILED	IR	1.88 CFS	05/17/1886	NESENE	19	10N	7W	PW		SPRING CREEK	MACKAY FAMILY REVOCABLE TRUST
						NWNWNW	20	10N	7W	PW			
76G 102991 00	ACTV	FILED	IR	1.59 CFS	05/18/1886	SWNWSE	17	10N	7W	PW		SPRING CREEK	SMITH, MICHAEL K
76G 30113172	ACTV	USE	ST		11/08/1889		16	10N	7W	PW		SPRING CREEK	MONTANA STATE BOARD OF LAND COMMISSIONERS
76G 116500 00	ACTV	FILED	MN	359.00 GPM	03/22/1895	NWNWSW	31	3N	10W	SB		SPRING CREEK	BEAL MOUNTAIN MINING INC
76G 90722 00	ACTV	FILED	DM	26.93 GPM	06/11/1904	SWSWSE	2	7N	8W	PW		SPRING CREEK	EMERY CONSOLIDATED MINING CO
76G 90723 00	ACTV	FILED	MN	2.00 CFS	06/11/1904	SWSWSE	2	7N	8W	PW		SPRING CREEK	MADD EXPLORATION CO
76G 90724 00	ACTV	FILED	MN	2.00 CFS	07/01/1904	NENWNE	11	7N	8W	PW		SPRING CREEK	EMERY CONSOLIDATED MINING CO
						SWSWSE	2	7N	8W	PW			
76G 210671 00	ACTV	DECREE	ST		08/04/1910	N2NWSE	9	6N	8W	PW		SPRING CREEK	BURNT HOLLOW HOLDINGS LLC
						SESWNE	9	6N	8W	PW			
						W2SENE	9	6N	8W	PW			
						SENESE	9	6N	8W	PW			
						SESESW	9	6N	8W	PW			
						SWNWSE	9	6N	8W	PW			
76G 30129970	ACTV	USE	ST		03/03/1917	W2	21	4N	9W	SB		SPRING CREEK	BRAD ANDERSON FARM LP
						S2	20	4N	9W	SB			

DEPARTMENT OF NATURAL RESOURCES AND CONSERVATION

PRELIMINARY

CLARK FORK RIVER ABOVE BLACKFOOT RIVER (BASIN 76G)

LIST OF CLAIMS BY SOURCE AND ENFORCEABLE PRIORITY DATE

TRIBUTARY VALUES: MP= Manmade Pit, NP=Natural Pit, SD=Secondary Diversion, SI=Subirrigation, SP=Spring, WS=Waste & Seepage, UT=Unnamed Tributary

WATER RIGHT #	VERSION STATUS	HISTORICAL TYPE	USE	FLOW RATE	ENFORCEABLE PRIORITY DATE	POINT OF DIVERSION					TRIBUTARY	SOURCE NAME	OWNER NAME
						QTR	SEC	TWP	RGE	CNTY			
76G 30144307	ACTV	USE	ST		08/06/1930	SENE	2	2N	11W	SB		SPRING CREEK	MONTANA, STATE OF DEPT OF FISH WILDLIFE & PARKS
						NESWNE	2	2N	11W	SB			
76G 30120698	ACTV	USE	ST		07/26/1941	SWSWNE	11	7N	8W	PW		SPRING CREEK	FOSTER, DAVID P FOSTER, KATHRYN E
76G 30121289	ACTV	USE	ST		06/03/1944	N2NE	9	10N	7W	PW		SPRING CREEK	HARRISON & HARRISON FARMS LLP
						SENE	9	10N	7W	PW			
						N2SE	9	10N	7W	PW			
						NESWSE	9	10N	7W	PW			
						W2SESE	9	10N	7W	PW			
76G 37796 00	ACTV	FILED	IR	1.59 CFS	06/28/1973	SWNWSE	17	10N	7W	PW		SPRING CREEK	SMITH, MICHAEL K
76G 189750 00	WDRN	DECREE	IR									SPRING CREEK	JENSEN, DENNIS F & KATHERINE M LIVING TRUST
76G 50869 00	ACTV	USE	ST		06/01/1874	NWNESW	3	6N	8W	PW	SP	SPRING CREEK	USA (DEPT OF AGRICULTURE FOREST SERVICE)
76G 91434 00	ACTV	USE	ST		12/31/1900	SENE	4	10N	7W	PW	SP	SPRING CREEK	HARRISON & HARRISON FARMS LLP
76G 91435 00	ACTV	USE	ST		12/31/1900	SESENE	4	10N	7W	PW	SP	SPRING CREEK	HARRISON & HARRISON FARMS LLP LOEFFLER, DIANE LOEFFLER, GRANT
76G 91436 00	ACTV	USE	ST		12/31/1900	NW	3	10N	7W	PW	SP	SPRING CREEK	HARRISON & HARRISON FARMS LLP
76G 108017 00	ACTV	FILED	IR	282.74 GPM	10/07/1909	SWNENW	3	10N	7W	PW	SP	SPRING CREEK	SENECAL, JOHN P
76G 108031 00	ACTV	USE	ST		11/03/1909	SWNESW	3	10N	7W	PW	SP	SPRING CREEK	SENECAL, JOHN P
76G 108032 00	ACTV	USE	ST		11/03/1909	SENE	3	10N	7W	PW	SP	SPRING CREEK	SENECAL, JOHN P
76G 91426 00	ACTV	FILED	DM	26.93 GPM	03/12/1910	S2SENE	17	10N	7W	PW	SP	SPRING CREEK	SNOWSHOE RANCH LLC
76G 91439 00	ACTV	FILED	ST	26.93 GPM	03/12/1910	S2SENE	17	10N	7W	PW	SP	SPRING CREEK	GRAVELEY SIMMENTAL RANCH CO

DEPARTMENT OF NATURAL RESOURCES AND CONSERVATION

PRELIMINARY

CLARK FORK RIVER ABOVE BLACKFOOT RIVER (BASIN 76G)

LIST OF CLAIMS BY SOURCE AND ENFORCEABLE PRIORITY DATE

TRIBUTARY VALUES: MP= Manmade Pit, NP=Natural Pit, SD=Secondary Diversion, SI=Subirrigation, SP=Spring, WS=Waste & Seepage, UT=Unnamed Tributary

WATER RIGHT #	VERSION STATUS	HISTORICAL TYPE	USE	FLOW RATE	ENFORCEABLE PRIORITY DATE	POINT OF DIVERSION					TRIBUTARY	SOURCE NAME	OWNER NAME
						QTR	SEC	TWP	RGE	CNTY			
76G 30120696	ACTV	USE	DM	5.00 GPM	07/26/1941	SWSWNE	11	7N	8W	PW	SP	SPRING CREEK	FOSTER, DAVID P FOSTER, KATHRYN E
76G 30120697	ACTV	USE	ST		07/26/1941	SWSWNE	11	7N	8W	PW	SP	SPRING CREEK	FOSTER, DAVID P FOSTER, KATHRYN E
76G 91435 00	ACTV	USE	ST		12/31/1900	SE S2	4 17	10N 10N	7W 7W	PW PW	UT	SPRING CREEK	HARRISON & HARRISON FARMS LLP LOEFFLER, DIANE LOEFFLER, GRANT
76G 91436 00	ACTV	USE	ST		12/31/1900	NE	4	10N	7W	PW	UT	SPRING CREEK	HARRISON & HARRISON FARMS LLP
76G 51784 00	ACTV	USE	ST		06/01/1906	NE N2N2NW S2S2 S2S2	13 18 7 8	11N 11N	7W 6W	LC LC LC LC		SPRING GULCH	USA (DEPT OF AGRICULTURE FOREST SERVICE)
76G 92065 00	ACTV	FILED	IR	1.25 CFS	04/25/1914	SWNWNE	1	5N	11W	DL		SPRING GULCH	GALLIK, RAYMOND & LORRAINE LIVING TRUST
76G 92068 00	ACTV	FILED	IR	2.00 CFS	02/28/1918	NESWNW	6	5N	10W	DL		SPRING GULCH	GALLIK, RAYMOND & LORRAINE LIVING TRUST
76G 92066 00	ACTV	FILED	IR	2.00 CFS	03/01/1918	NESWNE	1	5N	11W	DL		SPRING GULCH	GALLIK, RAYMOND & LORRAINE LIVING TRUST
76G 92067 00	ACTV	FILED	IR	224.40 GPM	04/28/1919	SWSENW	6	5N	10W	DL		SPRING GULCH	GALLIK, RAYMOND & LORRAINE LIVING TRUST
76G 32473 00	ACTV	USE	IR	3.13 CFS	12/31/1929	NWNWSW	21	8N	9W	PW		SPRING GULCH	HEANEY, TAMMY OLSEN
76G 5848 00	ACTV	FILED	FR	76.30 GPM	04/25/1935	SWSESE	33	11N	7W	PW		SPRING GULCH	JOHNSON, LEE R & JUDITH L LIVING TRUST
76G 91649 00	ACTV	USE	ST		05/02/1936		21 23 N2 S2N2	8N 8N 8N	9W 10W 10W	PW PW PW PW		SPRING GULCH	ROCK CREEK CATTLE CO LTD

DEPARTMENT OF NATURAL RESOURCES AND CONSERVATION

PRELIMINARY

CLARK FORK RIVER ABOVE BLACKFOOT RIVER (BASIN 76G)

LIST OF CLAIMS BY SOURCE AND ENFORCEABLE PRIORITY DATE

TRIBUTARY VALUES: MP= Manmade Pit, NP=Natural Pit, SD=Secondary Diversion, SI=Subirrigation, SP=Spring, WS=Waste & Seepage, UT=Unnamed Tributary

WATER RIGHT #	VERSION STATUS	HISTORICAL TYPE	USE	FLOW RATE	ENFORCEABLE PRIORITY DATE	POINT OF DIVERSION					TRIBUTARY	SOURCE NAME	OWNER NAME
						QTR	SEC	TWP	RGE	CNTY			
76G 91666 00	ACTV	USE	IR	336.60 GPM	05/02/1936	NWNWSE	20	8N	9W	PW		SPRING GULCH	ROCK CREEK CATTLE CO LTD
						NWNESE	20	8N	9W	PW			
76G 91684 00	ACTV	FILED	IR	1.06 CFS	05/02/1936	NWNWSE	20	8N	9W	PW		SPRING GULCH	ROCK CREEK CATTLE CO LTD
						NWNESE	20	8N	9W	PW			
76G 91685 00	ACTV	FILED	ST		05/02/1936	N2	24	8N	10W	PW		SPRING GULCH	ROCK CREEK CATTLE CO LTD
						S2N2	19	8N	9W	PW			
							23	8N	10W	PW			
							21	8N	9W	PW			
							20	8N	9W	PW			
76G 5849 00	ACTV	FILED	FR	76.30 GPM	08/30/1956	SWSESE	33	11N	7W	PW		SPRING GULCH	JOHNSON, LEE R & JUDITH L LIVING TRUST
76G 91162 00	ACTV	USE	ST		12/31/1966	S2	6	5N	10W	DL		SPRING GULCH	GREEN, ALLEN G
													GREEN, NICOLE V
													GREEN, RICHARD T
													GREEN, STEPHANIE R
													JOHNSON, LAYNE
													JOHNSON, LOGAN
													RILEY, BRIAN
RILEY, SHEILA M													
RILEY, WESLEY E													
76G 215558 00	ACTV	USE	IR	2.20 CFS	06/30/1973	SESENW	22	8N	10W	PW		SPRING GULCH	MONTANA STATE BOARD OF LAND COMMISSIONERS
76G 91633 00	ACTV	USE	DM	15.00 GPM	12/31/1882	SESWNE	23	8N	10W	PW	SP	SPRING GULCH	ROCK CREEK CATTLE CO LTD
76G 91966 00	ACTV	USE	ST		05/15/1894	SENENW	1	5N	11W	DL	SP	SPRING GULCH	CROW CREEK VALLEY HAY AND CATTLE RANCH LLC
76G 91688 00	ACTV	FILED	ST		11/01/1899	NESE	1	9N	8W	PW	SP	SPRING GULCH	MONTANA, STATE OF DEPT OF FISH WILDLIFE & PARKS
76G 51755 00	ACTV	USE	ST	44.88 GPM	06/01/1906	NWNENE	13	11N	7W	LC	SP	SPRING GULCH	USA (DEPT OF AGRICULTURE FOREST SERVICE)

## DEPARTMENT OF NATURAL RESOURCES AND CONSERVATION

## PRELIMINARY

## CLARK FORK RIVER ABOVE BLACKFOOT RIVER (BASIN 76G)

## LIST OF CLAIMS BY SOURCE AND ENFORCEABLE PRIORITY DATE

TRIBUTARY VALUES: MP= Manmade Pit, NP=Natural Pit, SD=Secondary Diversion, SI=Subirrigation, SP=Spring, WS=Waste & Seepage, UT=Unnamed Tributary

WATER RIGHT #	VERSION STATUS	HISTORICAL TYPE	USE	FLOW RATE	ENFORCEABLE PRIORITY DATE	POINT OF DIVERSION					TRIBUTARY	SOURCE NAME	OWNER NAME
						QTR	SEC	TWP	RGE	CNTY			
76G 51785 00	ACTV	USE	ST		06/01/1906	NENWSW	7	11N	6W	LC	SP	SPRING GULCH	USA (DEPT OF AGRICULTURE FOREST SERVICE)
76G 51786 00	ACTV	USE	ST		06/01/1906	NESESW	8	11N	6W	LC	SP	SPRING GULCH	USA (DEPT OF AGRICULTURE FOREST SERVICE)
76G 115699 00	ACTV	USE	ST	5.00 GPM	05/12/1958	SWSWNE	2	11N	13W	GR	SP	SPRING GULCH	RIVERCREST WEST RANCH INC
76G 91649 00	ACTV	USE	ST		05/02/1936	NENE	19	8N	9W	PW	UT	SPRING GULCH	ROCK CREEK CATTLE CO LTD
						NW	20	8N	9W	PW			
76G 91685 00	ACTV	FILED	ST		05/02/1936	NENE	19	8N	9W	PW	UT	SPRING GULCH	ROCK CREEK CATTLE CO LTD
						NW	20	8N	9W	PW			
76G 111345 00	ACTV	USE	ST		12/30/1967	S2NE	12	11N	13W	GR	UT	SPRING GULCH	DAVIS, JAMES H RIVERCREST WEST RANCH INC
76G 111346 00	ACTV	USE	ST		12/30/1967	NWSWNW	7	11N	12W	GR	UT	SPRING GULCH	DAVIS, JAMES H RIVERCREST WEST RANCH INC
76G 92040 00	ACTV	FILED	IR	2.50 CFS	03/31/1905	NWSESE	12	7N	9W	PW	SP	SPRINGS	2-BAR RANCH LIMITED PARTNERSHIP
76G 90504 00	<b>WDRN</b>	<b>FILED</b>	IR									SQUAW GULCH	BECK, DONALD R BECK, DONALD W
76G 50708 00	ACTV	USE	ST	0.01 CFS	04/12/1906	NWNESW	26	2N	8W	SB	SP	STANDBY CREEK	USA (DEPT OF AGRICULTURE FOREST SERVICE)
76G 30128403	ACTV	FILED	ST	2.00 GPM	12/31/1941	NWSWNE	26	2N	8W	SB	SP	STANDBY CREEK	SETTERSTROM, RICHARD D
76G 98314 00	ACTV	FILED	IR	10.00 GPM	12/31/1943	SWNENW	25	2N	8W	SB	SP	STANDBY CREEK	CZEHURA, MICHAEL P CZEHURA, TAMMI JO
76G 98315 00	ACTV	FILED	ST		12/31/1943	SWNENW	25	2N	8W	SB	SP	STANDBY CREEK	CZEHURA, MICHAEL P CZEHURA, TAMMI JO
76G 91332 00	ACTV	FILED	ST		12/31/1951	SESENW	25	2N	8W	SB	SP	STANDBY CREEK	CZEHURA, MICHAEL P CZEHURA, TAMMI JO

DEPARTMENT OF NATURAL RESOURCES AND CONSERVATION

PRELIMINARY

CLARK FORK RIVER ABOVE BLACKFOOT RIVER (BASIN 76G)

LIST OF CLAIMS BY SOURCE AND ENFORCEABLE PRIORITY DATE

TRIBUTARY VALUES: MP= Manmade Pit, NP=Natural Pit, SD=Secondary Diversion, SI=Subirrigation, SP=Spring, WS=Waste & Seepage, UT=Unnamed Tributary

WATER RIGHT #	VERSION STATUS	HISTORICAL TYPE	USE	FLOW RATE	ENFORCEABLE PRIORITY DATE	POINT OF DIVERSION					TRIBUTARY	SOURCE NAME	OWNER NAME	
						QTR	SEC	TWP	RGE	CNTY				
76G 91333 00	ACTV	FILED	IR	10.00 GPM	12/31/1951	SE	SENW	25	2N	8W	SB	SP	STANDBY CREEK	CZEHURA, MICHAEL P CZEHURA, TAMMI JO
76G 116508 00	ACTV	FILED	IR	85.27 GPM	03/28/1908	NE	SENW	25	2N	8W	SB		STANDBY CREEK	ANDERSON, NORMA J RICKER, JAMES K
76G 30128662	ACTV	USE	ST		05/06/1910	S	WSENW	25	2N	8W	SB		STANDBY CREEK	ANDERSON, NORMA J RICKER, JAMES K
						N	2SENW	25	2N	8W	SB			
						N	WSWNE	25	2N	8W	SB			
76G 127513 00	ACTV	FILED	ST		05/24/1915	N	ENWSE	26	2N	8W	SB		STANDBY CREEK	SETTERSTROM, RICHARD D
76G 127514 00	ACTV	FILED	IR	341.09 GPM	05/24/1915	N	WNESE	26	2N	8W	SB		STANDBY CREEK	SETTERSTROM, RICHARD D
						S	WSWNW	25	2N	8W	SB			
76G 127515 00	ACTV	FILED	FW		05/24/1915	S	WSWNW	25	2N	8W	SB		STANDBY CREEK	SETTERSTROM, RICHARD D
76G 91334 00	ACTV	USE	ST		12/31/1960	N	2SENW	25	2N	8W	SB		STANDBY CREEK	CZEHURA, MICHAEL P CZEHURA, TAMMI JO
						N	WSWNE	25	2N	8W	SB			
76G 91335 00	ACTV	USE	IR	237.86 GPM	12/31/1960	NE	SENW	25	2N	8W	SB		STANDBY CREEK	CZEHURA, MICHAEL P CZEHURA, TAMMI JO
76G 91332 00	ACTV	FILED	ST		12/31/1951	S	WNENW	25	2N	8W	SB	UT	STANDBY CREEK	CZEHURA, MICHAEL P CZEHURA, TAMMI JO
76G 91333 00	ACTV	FILED	IR	10.00 GPM	12/31/1951	S	WNENW	25	2N	8W	SB	UT	STANDBY CREEK	CZEHURA, MICHAEL P CZEHURA, TAMMI JO
76G 115307 00	ACTV	FILED	ST		05/20/1901	N	2	2	11N	17W	MS		STARVATION CREEK	CLEAVES FAMILY LIMITED PARTNERSHIP
						N	2	2	11N	17W	MS			
						N	2	2	11N	17W	MS			
						N	2	2	11N	17W	MS			
76G 115308 00	ACTV	FILED	FR	20.00 GPM	05/20/1901	N	WNWNE	2	11N	17W	MS		STARVATION CREEK	CLEAVES FAMILY LIMITED PARTNERSHIP

DEPARTMENT OF NATURAL RESOURCES AND CONSERVATION

PRELIMINARY

CLARK FORK RIVER ABOVE BLACKFOOT RIVER (BASIN 76G)

LIST OF CLAIMS BY SOURCE AND ENFORCEABLE PRIORITY DATE

TRIBUTARY VALUES: MP= Manmade Pit, NP=Natural Pit, SD=Secondary Diversion, SI=Subirrigation, SP=Spring, WS=Waste & Seepage, UT=Unnamed Tributary

WATER RIGHT #	VERSION STATUS	HISTORICAL TYPE	USE	FLOW RATE	ENFORCEABLE PRIORITY DATE	POINT OF DIVERSION					TRIBUTARY	SOURCE NAME	OWNER NAME
						QTR	SEC	TWP	RGE	CNTY			
76G 115306 00	ACTV	FILED	IR	20.00 GPM	08/30/1907	NWSWNE	2	11N	17W	MS		STARVATION CREEK	CLEAVES FAMILY LIMITED PARTNERSHIP NIEMI, KASSANDRA C PETROWITZ, CAROL M PETROWITZ, JACOB L PHILLIPS, KERSTEN PHILLIPS, LEE
						N2NE	2	11N	17W	MS			
76G 50676 00	ACTV	USE	FW		01/01/1898	SWNE	30	4N	13W	DL		USA (DEPT OF AGRICULTURE FOREST SERVICE)	
76G 124864 00	ACTV	DECREE	IN		01/03/1899	NWNENW	30	4N	13W	DL		BUTTE-SILVER BOW COUNTY	
76G 126484 00	ACTV	USE	IN		12/28/1912	NWNENW	30	4N	13W	DL		BUTTE-SILVER BOW COUNTY	
76G 126526 00	<b>WDRN</b>	<b>FILED</b>	IR									BUTTE-SILVER BOW COUNTY	
76G 126576 00	<b>WDRN</b>	<b>DECREE</b>	IR									BUTTE-SILVER BOW COUNTY	
76G 126639 00	<b>WDRN</b>	<b>FILED</b>	IR									BUTTE-SILVER BOW COUNTY	
76G 126686 00	<b>WDRN</b>	<b>FILED</b>	IR									BUTTE-SILVER BOW COUNTY	
76G 124868 00	ACTV	DECREE	IN	1.25 CFS	08/02/1894	NENENW	27	5N	13W	DL		STORM LAKE CREEK	BUTTE-SILVER BOW COUNTY
76G 124869 00	ACTV	DECREE	IN	51.00 CFS	01/03/1899	NENENW	27	5N	13W	DL		STORM LAKE CREEK	BUTTE-SILVER BOW COUNTY
76G 50674 00	ACTV	USE	ST		05/01/1900	NW	4	4N	13W	DL		STORM LAKE CREEK	USA (DEPT OF AGRICULTURE FOREST SERVICE)
76G 50675 00	ACTV	USE	ST		05/01/1900		8	4N	13W	DL		STORM LAKE CREEK	USA (DEPT OF AGRICULTURE FOREST SERVICE)
						E2	18	4N	13W	DL			
76G 126480 00	ACTV	USE	IN	136.75 CFS	12/28/1912	NENENW	27	5N	13W	DL		STORM LAKE CREEK	BUTTE-SILVER BOW COUNTY
76G 126501 00	<b>WDRN</b>	<b>DECREE</b>	IR									STORM LAKE CREEK	BUTTE-SILVER BOW COUNTY
76G 126571 00	<b>WDRN</b>	<b>DECREE</b>	IR									STORM LAKE CREEK	BUTTE-SILVER BOW COUNTY
76G 126577 00	<b>WDRN</b>	<b>DECREE</b>	IR									STORM LAKE CREEK	BUTTE-SILVER BOW COUNTY

DEPARTMENT OF NATURAL RESOURCES AND CONSERVATION

PRELIMINARY

CLARK FORK RIVER ABOVE BLACKFOOT RIVER (BASIN 76G)

LIST OF CLAIMS BY SOURCE AND ENFORCEABLE PRIORITY DATE

TRIBUTARY VALUES: MP= Manmade Pit, NP=Natural Pit, SD=Secondary Diversion, SI=Subirrigation, SP=Spring, WS=Waste & Seepage, UT=Unnamed Tributary

WATER RIGHT #	VERSION STATUS	HISTORICAL TYPE	USE	FLOW RATE	ENFORCEABLE PRIORITY DATE	POINT OF DIVERSION					TRIBUTARY	SOURCE NAME	OWNER NAME
						QTR	SEC	SEC	TWP	RGE			
76G 126623 00	WDRN	DECREE	IR									STORM LAKE CREEK	BUTTE-SILVER BOW COUNTY
76G 126634 00	WDRN	DECREE	IR									STORM LAKE CREEK	BUTTE-SILVER BOW COUNTY
76G 126683 00	WDRN	FILED	IR									STORM LAKE CREEK	BUTTE-SILVER BOW COUNTY
76G 214101 00	WDRN	DECREE	MC									STORM LAKE CREEK	ANACONDA-DEER LODGE CITY-COUNTY
76G 214102 00	WDRN	DECREE	MC									STORM LAKE CREEK	ANACONDA-DEER LODGE CITY-COUNTY
76G 214103 00	WDRN	DECREE	MC									STORM LAKE CREEK	ANACONDA-DEER LODGE CITY-COUNTY
-----													
76G 30159375	ACTV	USE	ST		10/26/1908	SENWSW	34	11N	9W	PW	UT	STRICKLAND CREEK	BECK, TIM A BECK, TRACY R
-----													
76G 133530 00	ACTV	FILED	IR	1.02 CFS	04/10/1891	SENENW	12	11N	16W	MS		STRONG CREEK	WESTON RANCHES INC
-----													
76G 50815 00	ACTV	USE	ST	0.01 CFS	04/12/1906	NENWNE	34	5N	8W	SB	SP	STROZZY GULCH	USA (DEPT OF AGRICULTURE FOREST SERVICE)
-----													
76G 52679 00	ACTV	USE	ST		04/12/1906	E2	33	5N	8W	SB		STROZZY GULCH	USA (DEPT OF AGRICULTURE FOREST SERVICE)
						NW	34	5N	8W	SB			
76G 90431 00	ACTV	USE	ST		11/16/1962	SESESW	33	5N	8W	SB		STROZZY GULCH	KRUZICH, JUDY
						SWSESW	33	5N	8W	SB			
-----													
76G 91054 00	ACTV	USE	IR	1.36 CFS	04/13/1903	NWNESE	19	5N	11W	DL	SP	STUCKY GULCH	STANTON RANCH, LLC
76G 91059 00	ACTV	FILED	IR	1.59 CFS	04/13/1903	NWNESE	19	5N	11W	DL	SP	STUCKY GULCH	STANTON RANCH, LLC
76G 91062 00	ACTV	FILED	IR		04/13/1903	SWNESE	19	5N	11W	DL	SP	STUCKY GULCH	STANTON RANCH, LLC
76G 91065 00	ACTV	FILED	IR	1.06 CFS	04/13/1903	SWNESE	19	5N	11W	DL	SP	STUCKY GULCH	STANTON RANCH, LLC
76G 91068 00	ACTV	FILED	IR	391.00 GPM	04/13/1903	NWSESE	19	5N	11W	DL	SP	STUCKY GULCH	STANTON RANCH, LLC



**DEPARTMENT OF NATURAL RESOURCES AND CONSERVATION**

**PRELIMINARY**

**CLARK FORK RIVER ABOVE BLACKFOOT RIVER (BASIN 76G)**

**LIST OF CLAIMS BY SOURCE AND ENFORCEABLE PRIORITY DATE**

TRIBUTARY VALUES: MP= Manmade Pit, NP=Natural Pit, SD=Secondary Diversion, SI=Subirrigation, SP=Spring, WS=Waste & Seepage, UT=Unnamed Tributary

WATER RIGHT #	VERSION STATUS	HISTORICAL TYPE	USE	FLOW RATE	ENFORCEABLE PRIORITY DATE	POINT OF DIVERSION					TRIBUTARY	SOURCE NAME	OWNER NAME
						QTR	SEC	TWP	RGE	CNTY			
76G 91071 00	ACTV	FILED	IR	391.00 GPM	04/13/1903	NWSESE	19	5N	11W	DL	SP	STUCKY GULCH	STANTON RANCH, LLC
76G 91076 00	ACTV	FILED	IR	59.50 GPM	04/13/1903	NENENE	19	5N	11W	DL	SP	STUCKY GULCH	STANTON RANCH, LLC
76G 91056 00	ACTV	FILED	ST		05/13/1903	SE	19	5N	11W	DL	SP	STUCKY GULCH	BOYER, JOSEPH E MIHELIC, JOSEPH R MIHELIC, SHARON M STANTON RANCH, LLC
76G 91058 00	ACTV	FILED	ST		05/13/1903	SE	19	5N	11W	DL	SP	STUCKY GULCH	BOYER, JOSEPH E MIHELIC, JOSEPH R MIHELIC, SHARON M STANTON RANCH, LLC
76G 91060 00	ACTV	FILED	DM	25.00 GPM	05/13/1903	SE	19	5N	11W	DL	SP	STUCKY GULCH	STANTON RANCH, LLC
76G 91061 00	ACTV	FILED	ST		05/13/1903	SE	19	5N	11W	DL	SP	STUCKY GULCH	BOYER, JOSEPH E MIHELIC, JOSEPH R MIHELIC, SHARON M STANTON RANCH, LLC
76G 91064 00	ACTV	FILED	ST		05/13/1903	SE	19	5N	11W	DL	SP	STUCKY GULCH	BOYER, JOSEPH E MIHELIC, JOSEPH R MIHELIC, SHARON M STANTON RANCH, LLC
76G 91067 00	ACTV	FILED	ST		05/13/1903		19	5N	11W	DL	SP	STUCKY GULCH	BOYER, JOSEPH E MIHELIC, JOSEPH R MIHELIC, SHARON M STANTON RANCH, LLC
76G 91070 00	ACTV	FILED	ST		05/13/1903		19	5N	11W	DL	SP	STUCKY GULCH	BOYER, JOSEPH E MIHELIC, JOSEPH R MIHELIC, SHARON M STANTON RANCH, LLC

DEPARTMENT OF NATURAL RESOURCES AND CONSERVATION

PRELIMINARY

CLARK FORK RIVER ABOVE BLACKFOOT RIVER (BASIN 76G)

LIST OF CLAIMS BY SOURCE AND ENFORCEABLE PRIORITY DATE

TRIBUTARY VALUES: MP= Manmade Pit, NP=Natural Pit, SD=Secondary Diversion, SI=Subirrigation, SP=Spring, WS=Waste & Seepage, UT=Unnamed Tributary

WATER RIGHT #	VERSION STATUS	HISTORICAL TYPE	USE	FLOW RATE	ENFORCEABLE PRIORITY DATE	POINT OF DIVERSION					TRIBUTARY	SOURCE NAME	OWNER NAME
						QTR	SEC	TWP	RGE	CNTY			
76G 91073 00	ACTV	FILED	ST		05/13/1903		19	5N	11W	DL	SP	STUCKY GULCH	BOYER, JOSEPH E MIHELIC, JOSEPH R MIHELIC, SHARON M STANTON RANCH, LLC
76G 91075 00	ACTV	FILED	ST		05/13/1903	N2NE	19	5N	11W	DL	SP	STUCKY GULCH	USA (DEPT OF AGRICULTURE FOREST SERVICE)
76G 91078 00	ACTV	FILED	FW	1.00 CFS	11/27/1911	NWNESE	19	5N	11W	DL	SP	STUCKY GULCH	STANTON RANCH, LLC
76G 91079 00	ACTV	FILED	ST		11/27/1911	S2NE	19	5N	11W	DL	SP	STUCKY GULCH	BOYER, JOSEPH E MIHELIC, JOSEPH R MIHELIC, SHARON M STANTON RANCH, LLC
76G 91080 00	ACTV	FILED	IR	1.00 CFS	11/27/1911	SESENE	19	5N	11W	DL	SP	STUCKY GULCH	STANTON RANCH, LLC
						SWNESE	19	5N	11W	DL			
						NWNESE	19	5N	11W	DL			
76G 91046 00	ACTV	USE	IR	59.50 GPM	07/06/1916	SWSESE	18	5N	11W	DL	SP	STUCKY GULCH	STANTON RANCH, LLC
76G 91081 00	ACTV	FILED	ST		07/06/1916		19	5N	11W	DL	SP	STUCKY GULCH	BOYER, JOSEPH E MIHELIC, JOSEPH R MIHELIC, SHARON M STANTON RANCH, LLC
76G 91084 00	ACTV	FILED	IR	1.36 CFS	07/06/1916	SWSWSW	17	5N	11W	DL	SP	STUCKY GULCH	STANTON RANCH, LLC
76G 91052 00	ACTV	USE	FW	4.00 GPM	01/01/1921	NWNENE	30	5N	11W	DL	SP	STUCKY GULCH	STANTON RANCH, LLC
76G 123344 00	ACTV	FILED	IR	161.57 GPM	06/25/1954	NWNWNW	20	5N	11W	DL	SP	STUCKY GULCH	MONTANA, STATE OF DEPT OF FISH WILDLIFE & PARKS
76G 123346 00	ACTV	FILED	IR	1.02 CFS	06/25/1954	NENWNW	20	5N	11W	DL	SP	STUCKY GULCH	MONTANA, STATE OF DEPT OF FISH WILDLIFE & PARKS
76G 124860 00	ACTV	DECREE	IR	278.00 GPM	06/01/1870	NWSENE	30	5N	11W	DL		STUCKY GULCH	BUTTE-SILVER BOW COUNTY

DEPARTMENT OF NATURAL RESOURCES AND CONSERVATION

PRELIMINARY

CLARK FORK RIVER ABOVE BLACKFOOT RIVER (BASIN 76G)

LIST OF CLAIMS BY SOURCE AND ENFORCEABLE PRIORITY DATE

TRIBUTARY VALUES: MP= Manmade Pit, NP=Natural Pit, SD=Secondary Diversion, SI=Subirrigation, SP=Spring, WS=Waste & Seepage, UT=Unnamed Tributary

WATER RIGHT #	VERSION STATUS	HISTORICAL TYPE	USE	FLOW RATE	ENFORCEABLE PRIORITY DATE	POINT OF DIVERSION					TRIBUTARY	SOURCE NAME	OWNER NAME
						QTR	SEC	TWP	RGE	CNTY			
76G 91074 00	ACTV	USE	IR	1.36 CFS	04/13/1903	NWNESE	19	5N	11W	DL		STUCKY GULCH	STANTON RANCH, LLC
76G 91083 00	ACTV	USE	FW		07/06/1916	SWNESE	19	5N	11W	DL		STUCKY GULCH	STANTON RANCH, LLC
76G 91053 00	ACTV	USE	IR	17.00 GPM	05/25/1920	NWNENE	30	5N	11W	DL		STUCKY GULCH	STANTON RANCH, LLC
76G 91051 00	ACTV	USE	ST		12/31/1921	N2NE	30	5N	11W	DL		STUCKY GULCH	BOYER, JOSEPH E MIHELIC, JOSEPH R MIHELIC, SHARON M MM BLUE SKY LLC STANTON RANCH, LLC
76G 91055 00	WDRN	USE	PG									STUCKY GULCH	JONES, ROSE M STANTON RANCH, LLC
76G 91066 00	WDRN	FILED	PG									STUCKY GULCH	JONES, ROSE M STANTON RANCH, LLC
76G 91082 00	WDRN	FILED	PN									STUCKY GULCH	JONES, ROSE M STANTON RANCH, LLC
76G 126567 00	WDRN	DECREE	IR									STUCKY GULCH	UELAND RANCHES INC
76G 126600 00	WDRN	DECREE	IR									STUCKY GULCH	BRAD ANDERSON FARM LP
76G 91057 00	WDRN	FILED	PG								UT	STUCKY GULCH	JONES, ROSE M STANTON RANCH, LLC
76G 91063 00	WDRN	FILED	PG								UT	STUCKY GULCH	JONES, ROSE M STANTON RANCH, LLC
76G 91069 00	WDRN	FILED	PN								UT	STUCKY GULCH	JONES, ROSE M STANTON RANCH, LLC
76G 91072 00	WDRN	FILED	PG								UT	STUCKY GULCH	JONES, ROSE M STANTON RANCH, LLC
76G 91077 00	WDRN	USE	PN								UT	STUCKY GULCH	JONES, ROSE M STANTON RANCH, LLC

DEPARTMENT OF NATURAL RESOURCES AND CONSERVATION

PRELIMINARY

CLARK FORK RIVER ABOVE BLACKFOOT RIVER (BASIN 76G)

LIST OF CLAIMS BY SOURCE AND ENFORCEABLE PRIORITY DATE

TRIBUTARY VALUES: MP= Manmade Pit, NP=Natural Pit, SD=Secondary Diversion, SI=Subirrigation, SP=Spring, WS=Waste & Seepage, UT=Unnamed Tributary

WATER RIGHT #	VERSION STATUS	HISTORICAL TYPE	USE	FLOW RATE	ENFORCEABLE PRIORITY DATE	POINT OF DIVERSION					TRIBUTARY	SOURCE NAME	OWNER NAME
						QTR	SEC	SEC	TWP	RGE			
76G 21930 00	ACTV	USE	ST		04/15/1948	NENENE	16	11N	12W	GR	UT	STURGEON CREEK	MONTANA STATE BOARD OF LAND COMMISSIONERS
76G 126673 00	DISS	FILED	IR									SUMMIT LAKE	EIGHORN, JESS
76G 90685 00	ACTV	USE	DM	25.00 GPM	06/18/1897	SESESW	10	2N	9W	SB		SUNDAY GULCH	O'KEEFE, AUDREY F
76G 52671 00	ACTV	USE	ST		10/03/1905	SWNWSW	9	2N	9W	SB		SUNDAY GULCH	USA (DEPT OF AGRICULTURE FOREST SERVICE)
						S2S2S2	8	2N	9W	SB			
						NENENE	17	2N	9W	SB			
76G 52672 00	ACTV	USE	ST		10/03/1905	NENESE	9	2N	9W	SB		SUNDAY GULCH	USA (DEPT OF AGRICULTURE FOREST SERVICE)
76G 211423 00	DISS	USE	ST								MP	SURFACE WATER	RADTKE RANCH LLC
76G 91987 00	WDRN	USE	ST									SURFACE WATER	WALLACE, MARGARET M WALLACE, WILLIAM H
76G 91989 00	WDRN	USE	ST									SURFACE WATER	WALLACE, MARGARET M WALLACE, WILLIAM H
76G 91990 00	WDRN	USE	ST									SURFACE WATER	WALLACE, MARGARET M WALLACE, WILLIAM H
76G 91991 00	WDRN	USE	ST									SURFACE WATER	WALLACE, MARGARET M WALLACE, WILLIAM H
76G 91993 00	WDRN	USE	ST									SURFACE WATER	WALLACE, MARGARET M WALLACE, WILLIAM H
76G 91994 00	WDRN	USE	ST									SURFACE WATER	WALLACE, MARGARET M WALLACE, WILLIAM H
76G 91995 00	WDRN	USE	ST									SURFACE WATER	WALLACE, MARGARET M WALLACE, WILLIAM H
76G 91996 00	WDRN	USE	ST									SURFACE WATER	WALLACE, MARGARET M WALLACE, WILLIAM H

DEPARTMENT OF NATURAL RESOURCES AND CONSERVATION

PRELIMINARY

CLARK FORK RIVER ABOVE BLACKFOOT RIVER (BASIN 76G)

LIST OF CLAIMS BY SOURCE AND ENFORCEABLE PRIORITY DATE

TRIBUTARY VALUES: MP= Manmade Pit, NP=Natural Pit, SD=Secondary Diversion, SI=Subirrigation, SP=Spring, WS=Waste & Seepage, UT=Unnamed Tributary

WATER RIGHT #	VERSION STATUS	HISTORICAL TYPE	USE	FLOW RATE	ENFORCEABLE PRIORITY DATE	POINT OF DIVERSION					TRIBUTARY	SOURCE NAME	OWNER NAME
						QTR	SEC	TWP	RGE	CNTY			
76G 91997 00	WDRN	USE	ST									SURFACE WATER	WALLACE, MARGARET M WALLACE, WILLIAM H
76G 91998 00	WDRN	USE	ST									SURFACE WATER	WALLACE, MARGARET M WALLACE, WILLIAM H
76G 91999 00	WDRN	USE	ST									SURFACE WATER	WALLACE, MARGARET M WALLACE, WILLIAM H
76G 92000 00	WDRN	USE	ST									SURFACE WATER	WALLACE, MARGARET M WALLACE, WILLIAM H
76G 92093 00	WDRN	FILED	IR									SURFACE WATER	MONTANA, STATE OF DEPT OF CORRECTIONS
76G 92119 00	WDRN	USE	IR									SURFACE WATER	MONTANA, STATE OF DEPT OF CORRECTIONS
76G 92120 00	WDRN	FILED	IR									SURFACE WATER	MONTANA, STATE OF DEPT OF CORRECTIONS
76G 211432 00	DISS	USE	ST									SURFACE WATER	RADTKE RANCH LLC
76G 30119024	ACTV	FILED	ST	35.00 GPM	06/01/1893	NENE	4	11N	17W	MS	SP	SWARTZ CREEK	RKRR HOLDINGS LLC
						NWNE	4	11N	17W	MS			
76G 30119025	ACTV	FILED	ST	35.00 GPM	06/01/1893	SWNESW	34	12N	17W	MS	SP	SWARTZ CREEK	RKRR HOLDINGS LLC
76G 30119028	ACTV	FILED	ST		06/01/1983	N2N2N2	4	11N	17W	MS		SWARTZ CREEK	RKRR HOLDINGS LLC
						S2S2SE	33	12N	17W	MS			
						S2SW	34	12N	17W	MS			
						SENESEW	34	12N	17W	MS			
76G 30119026	ACTV	FILED	ST		06/01/1893	N2NENW	4	11N	17W	MS	UT	SWARTZ CREEK	RKRR HOLDINGS LLC
76G 30104271	ACTV	USE	ST	35.00 GPM	08/15/1960	NENWSW	17	10N	14W	GR	SP	TANK CREEK	MAY, HAROLD M
76G 92045 00	ACTV	FILED	IR	390.46 GPM	07/10/1885	NENWNW	6	7N	9W	PW		TAYLOR CREEK	USA (DEPT OF INTERIOR NATIONAL PARK SERVICE)

## DEPARTMENT OF NATURAL RESOURCES AND CONSERVATION

## PRELIMINARY

## CLARK FORK RIVER ABOVE BLACKFOOT RIVER (BASIN 76G)

## LIST OF CLAIMS BY SOURCE AND ENFORCEABLE PRIORITY DATE

TRIBUTARY VALUES: MP= Manmade Pit, NP=Natural Pit, SD=Secondary Diversion, SI=Subirrigation, SP=Spring, WS=Waste & Seepage, UT=Unnamed Tributary

WATER RIGHT #	VERSION STATUS	HISTORICAL TYPE	USE	FLOW RATE	ENFORCEABLE PRIORITY DATE	POINT OF DIVERSION					TRIBUTARY	SOURCE NAME	OWNER NAME
						QTR	SEC	TWP	RGE	CNTY			
76G 30130421	ACTV	USE	ST		01/01/1880	SWSW	31	8N	9W	PW	UT	TAYLOR CREEK	ROCK CREEK CATTLE CO LTD
76G 116538 00	ACTV	USE	ST	5.00 GPM	01/01/1865	NESENW	20	9N	6W	PW	SP	TELEGRAPH CREEK	RV RANCH CO
76G 15314 00	ACTV	USE	ST		08/10/1910	W2NWSE	29	9N	6W	PW	SP	TELEGRAPH CREEK	HORNE, DALE E HORNE, JANET E
76G 91299 00	ACTV	USE	IR	60.00 GPM	09/25/1910	SESESW	20	9N	6W	PW	SP	TELEGRAPH CREEK	MORGAN, DAVID JOHN MORGAN, SHAUN
76G 91587 00	ACTV	USE	ST		06/01/1920	SWNESW	21	9N	6W	PW	SP	TELEGRAPH CREEK	BIG SKY LAND INVESTMENTS LLC
76G 91588 00	ACTV	USE	ST		06/01/1920	SESWNW	21	9N	6W	PW	SP	TELEGRAPH CREEK	BIG SKY LAND INVESTMENTS LLC
76G 45316 00	ACTV	USE	IR	10.00 GPM	06/01/1968	NENWNE	32	9N	6W	PW	SP	TELEGRAPH CREEK	DARFLER FAMILY LLC
76G 45317 00	ACTV	USE	IR	15.00 GPM	06/01/1968	E2SWNE	32	9N	6W	PW	SP	TELEGRAPH CREEK	DARFLER FAMILY LLC
76G 116562 00	ACTV	USE	IR		12/31/1865	NESENW	20	9N	6W	PW	SI	TELEGRAPH CREEK	RV RANCH CO
76G 91297 00	ACTV	USE	IR		09/25/1910	NENENW	29	9N	6W	PW	SI	TELEGRAPH CREEK	MORGAN, DAVID JOHN MORGAN, SHAUN
76G 116545 00	ACTV	USE	ST		01/01/1865	W2 SE	20 18	9N 9N	6W 6W	PW PW		TELEGRAPH CREEK	RV RANCH CO
76G 116554 00	ACTV	FILED	IR	1.29 CFS	08/08/1883	SESESE	18	9N	6W	PW		TELEGRAPH CREEK	RV RANCH CO
76G 116568 00	ACTV	FILED	IR	5.00 CFS	06/16/1890	NENENW	29	9N	6W	PW		TELEGRAPH CREEK	RV RANCH CO
76G 116548 00	ACTV	FILED	IR	341.00 GPM	11/29/1902	SESESW	20	9N	6W	PW		TELEGRAPH CREEK	RV RANCH CO
76G 210791 00	ACTV	USE	IR	202.00 GPM	06/15/1903	NWSWNE	29	9N	6W	PW		TELEGRAPH CREEK	MORGAN, DAVID JOHN MORGAN, SHAUN
76G 91298 00	ACTV	FILED	IR	201.96 GPM	06/15/1903	NWSWNE	29	9N	6W	PW		TELEGRAPH CREEK	MORGAN, DAVID JOHN MORGAN, SHAUN

DEPARTMENT OF NATURAL RESOURCES AND CONSERVATION

PRELIMINARY

CLARK FORK RIVER ABOVE BLACKFOOT RIVER (BASIN 76G)

LIST OF CLAIMS BY SOURCE AND ENFORCEABLE PRIORITY DATE

TRIBUTARY VALUES: MP= Manmade Pit, NP=Natural Pit, SD=Secondary Diversion, SI=Subirrigation, SP=Spring, WS=Waste & Seepage, UT=Unnamed Tributary

WATER RIGHT #	VERSION STATUS	HISTORICAL TYPE	USE	FLOW RATE	ENFORCEABLE PRIORITY DATE	POINT OF DIVERSION					TRIBUTARY	SOURCE NAME	OWNER NAME
						QTR	SEC	TWP	RGE	CNTY			
76G 51832 00	ACTV	USE	ST		06/01/1906	SESW	10	8N	6W	PW		TELEGRAPH CREEK	USA (DEPT OF AGRICULTURE FOREST SERVICE)
						NWNENW	15	8N	6W	PW			
76G 51862 00	ACTV	USE	ST		06/01/1906	W2SW	3	8N	6W	PW		TELEGRAPH CREEK	USA (DEPT OF AGRICULTURE FOREST SERVICE)
						E2SE	32	9N	6W	PW			
						SWSW	33	9N	6W	PW			
							4	8N	6W	PW			
76G 15312 00	ACTV	USE	IR	49.37 GPM	08/10/1910	SESWSE	29	9N	6W	PW		TELEGRAPH CREEK	HORNE, DALE E HORNE, JANET E
76G 15315 00	ACTV	USE	ST		08/10/1910	W2SE	29	9N	6W	PW		TELEGRAPH CREEK	HORNE, DALE E HORNE, JANET E
76G 90997 00	ACTV	USE	DM	1.00 GPM	12/31/1912	SWNENW	15	8N	6W	PW		TELEGRAPH CREEK	MJCD LLC
						SENE	16	8N	6W	PW			
76G 45315 00	ACTV	USE	ST		06/01/1940	E2NWNE	32	9N	6W	PW		TELEGRAPH CREEK	DARFLER FAMILY LLC
						NESWNE	32	9N	6W	PW			
76G 51833 00	ACTV	USE	ST		06/01/1906	SESWSW	2	8N	6W	PW	UT	TELEGRAPH CREEK	USA (DEPT OF AGRICULTURE FOREST SERVICE)
						E2	2	8N	6W	PW			
76G 90710 00	ACTV	USE	MN	225.00 GPM	05/18/1946	SE	32	9N	6W	PW	UT	TELEGRAPH CREEK	NOVOTNE, LAURI NOVOTNE, NICK
76G 12892 00	ACTV	FILED	IR	49.37 GPM	09/03/1946	SWSENE	32	9N	6W	PW	UT	TELEGRAPH CREEK	DARFLER FAMILY LLC
76G 12890 00	ACTV	FILED	MN	201.96 GPM	09/03/1946	SESWNE	32	9N	6W	PW	UT	TELEGRAPH CREEK	DARFLER FAMILY LLC
76G 91301 00	ACTV	USE	ST		03/15/1955	SWNENW	29	9N	6W	PW	UT	TELEGRAPH CREEK	MORGAN, DAVID JOHN MORGAN, SHAUN
76G 91300 00	ACTV	USE	ST		06/30/1968	SENWNE	29	9N	6W	PW	UT	TELEGRAPH CREEK	MORGAN, DAVID JOHN MORGAN, SHAUN
76G 90765 00	ACTV	DECREE	IR	170.54 GPM	10/05/1901	NESWNE	7	4N	8W	SB	SP	TELEGRAPH GULCH	MURPHY, LINDA K

## DEPARTMENT OF NATURAL RESOURCES AND CONSERVATION

## PRELIMINARY

## CLARK FORK RIVER ABOVE BLACKFOOT RIVER (BASIN 76G)

## LIST OF CLAIMS BY SOURCE AND ENFORCEABLE PRIORITY DATE

TRIBUTARY VALUES: MP= Manmade Pit, NP=Natural Pit, SD=Secondary Diversion, SI=Subirrigation, SP=Spring, WS=Waste & Seepage, UT=Unnamed Tributary

WATER RIGHT #	VERSION STATUS	HISTORICAL TYPE	USE	FLOW RATE	ENFORCEABLE PRIORITY DATE	POINT OF DIVERSION					TRIBUTARY	SOURCE NAME	OWNER NAME
						QTR	SEC	TWP	RGE	CNTY			
76G 50766 00	ACTV	USE	ST	0.01 CFS	04/12/1906	SWNWNW	31	5N	8W	SB	SP	TELEGRAPH GULCH	USA (DEPT OF AGRICULTURE FOREST SERVICE)
76G 50767 00	ACTV	USE	ST	0.01 CFS	04/12/1906	NESENW	6	4N	8W	SB	SP	TELEGRAPH GULCH	USA (DEPT OF AGRICULTURE FOREST SERVICE)
76G 90758 00	ACTV	USE	DM	3.00 GPM	12/31/1931	SWSENE	7	4N	8W	SB	SP	TELEGRAPH GULCH	MURPHY, LINDA K
76G 90760 00	ACTV	USE	ST		12/31/1931	NENWNE	7	4N	8W	SB	SP	TELEGRAPH GULCH	MURPHY, LINDA K
76G 90761 00	ACTV	USE	ST	3.00 GPM	12/31/1931	NWSENE	7	4N	8W	SB	SP	TELEGRAPH GULCH	MURPHY, LINDA K
76G 90762 00	ACTV	USE	IR	4.00 GPM	12/31/1931	SWNWSW	8	4N	8W	SB	SP	TELEGRAPH GULCH	MURPHY, LINDA K
76G 90763 00	ACTV	USE	IR	30.00 GPM	12/31/1931	NESWNE	7	4N	8W	SB	SP	TELEGRAPH GULCH	MURPHY, LINDA K
76G 90764 00	ACTV	USE	IR	1.00 GPM	12/31/1931	SWNWSW	8	4N	8W	SB	SP	TELEGRAPH GULCH	MURPHY, LINDA K
76G 45268 00	ACTV	DECREE	IR	282.74 GPM	05/10/1885	NWSESW	8	4N	8W	SB		TELEGRAPH GULCH	WEBB, PAUL H
76G 90766 00	ACTV	DECREE	IR	112.20 GPM	10/05/1901	NESWNE	7	4N	8W	SB		TELEGRAPH GULCH	MURPHY, LINDA K
76G 90767 00	ACTV	DECREE	IR	112.20 GPM	10/05/1901	SWNWSW	8	4N	8W	SB		TELEGRAPH GULCH	MURPHY, LINDA K
76G 90768 00	ACTV	DECREE	IR	58.34 GPM	10/05/1901	NESWNE	7	4N	8W	SB		TELEGRAPH GULCH	MURPHY, LINDA K
76G 50763 00	ACTV	USE	ST		04/12/1906	SWNE	7	4N	8W	SB		TELEGRAPH GULCH	USA (DEPT OF AGRICULTURE FOREST SERVICE)
76G 50764 00	ACTV	USE	ST		04/12/1906	SW	6	4N	8W	SB		TELEGRAPH GULCH	USA (DEPT OF AGRICULTURE FOREST SERVICE)
76G 50765 00	ACTV	USE	ST		04/12/1906	E2E2 W2W2NW	36 31	5N 5N	9W 8W	SB SB		TELEGRAPH GULCH	USA (DEPT OF AGRICULTURE FOREST SERVICE)



DEPARTMENT OF NATURAL RESOURCES AND CONSERVATION

PRELIMINARY

CLARK FORK RIVER ABOVE BLACKFOOT RIVER (BASIN 76G)

LIST OF CLAIMS BY SOURCE AND ENFORCEABLE PRIORITY DATE

TRIBUTARY VALUES: MP= Manmade Pit, NP=Natural Pit, SD=Secondary Diversion, SI=Subirrigation, SP=Spring, WS=Waste & Seepage, UT=Unnamed Tributary

WATER RIGHT #	VERSION STATUS	HISTORICAL TYPE	USE	FLOW RATE	ENFORCEABLE PRIORITY DATE	POINT OF DIVERSION					TRIBUTARY	SOURCE NAME	OWNER NAME
						QTR	SEC	TWP	RGE	CNTY			
76G 124800 00	ACTV	USE	IR	1.25 CFS	05/15/1911	NWSENW	1	4N	9W	SB		TELEGRAPH GULCH	BRAIDA, DEBRA FAMILY TRUST KEITH, LATH S KEITH, MICHELLE L SMITH, DENISE K SMITH, SHAWN A
76G 90759 00	ACTV	USE	ST		06/05/1932	SWSESW	6	4N	8W	SB		TELEGRAPH GULCH	MURPHY, LINDA K
							7	4N	8W	SB			
						SW	8	4N	8W	SB			
76G 124800 00	ACTV	USE	IR	1.25 CFS	05/15/1911	NWNWSW	1	4N	9W	SB	UT	TELEGRAPH GULCH	BRAIDA, DEBRA FAMILY TRUST KEITH, LATH S KEITH, MICHELLE L SMITH, DENISE K SMITH, SHAWN A
						SESWSE	1	4N	9W	SB			
76G 30133358	ACTV	USE	ST		10/18/1916	SENESE	24	12N	15W	GR	SP	TENMILE CREEK	WEAVER FAMILY LLLP
76G 115716 00	ACTV	USE	ST		07/08/1931	SESWSE	26	12N	15W	GR	SP	TENMILE CREEK	EBK INVESTMENTS LLC
76G 30137558	ACTV	USE	ST		12/31/1940	NWNWSWN W	30	12N	14W	GR	SP	TENMILE CREEK	WEAVER FAMILY LLLP
76G 30137563	ACTV	USE	ST		12/31/1940	NWNESW	20	12N	14W	GR	SP	TENMILE CREEK	WEAVER FAMILY LLLP
76G 30137569	ACTV	USE	ST		12/31/1940	NWNESW	20	12N	14W	GR	SP	TENMILE CREEK	WEAVER FAMILY LLLP

DEPARTMENT OF NATURAL RESOURCES AND CONSERVATION

PRELIMINARY

CLARK FORK RIVER ABOVE BLACKFOOT RIVER (BASIN 76G)

LIST OF CLAIMS BY SOURCE AND ENFORCEABLE PRIORITY DATE

TRIBUTARY VALUES: MP= Manmade Pit, NP=Natural Pit, SD=Secondary Diversion, SI=Subirrigation, SP=Spring, WS=Waste & Seepage, UT=Unnamed Tributary

WATER RIGHT #	VERSION STATUS	HISTORICAL TYPE	USE	FLOW RATE	ENFORCEABLE PRIORITY DATE	POINT OF DIVERSION					TRIBUTARY	SOURCE NAME	OWNER NAME
						QTR	SEC	TWP	RGE	CNTY			
76G 30141245	ACTV	USE	ST		03/16/1938	SESW	28	12N	14W	GR		TENMILE CREEK	USA (DEPT OF INTERIOR BUREAU OF LAND MGMT)
						SWSE	28	12N	14W	GR			
						SWSW	28	12N	14W	GR			
						SESE	28	12N	14W	GR			
						NESE	29	12N	14W	GR			
						SESE	29	12N	14W	GR			
						NENE	33	12N	14W	GR			
						E2NESW	24	12N	15W	GR			
						NWSW	28	12N	14W	GR			
76G 30133440	ACTV	USE	ST		12/31/1940	N2SW	24	12N	15W	GR		TENMILE CREEK	WEAVER FAMILY LLLP
						SENESE	24	12N	15W	GR			
						N2	30	12N	14W	GR			
						SWSWNW	24	12N	15W	GR			
						SWSW	19	12N	14W	GR			
76G 115735 00	ACTV	USE	ST		06/04/1946	SWSESW	19	12N	14W	GR		TENMILE CREEK	ALAMO, PAUL D
						NWSE	29	12N	14W	GR			ALAMO, SHARON
						N2SW	29	12N	14W	GR			WEAVER FAMILY LLLP
						SWSWNW	29	12N	14W	GR			
76G 133170 00	DISS	USE	MN								TENMILE CREEK	FRALEIGH, RUSSELL T	
76G 30133357	ACTV	USE	ST		04/01/1909	W2SW	19	12N	14W	GR	UT	TENMILE CREEK	WEAVER FAMILY LLLP
						SWSWNW	19	12N	14W	GR			
76G 30133374	ACTV	USE	ST		05/14/1909	SESENW	20	12N	14W	GR	UT	TENMILE CREEK	WEAVER FAMILY LLLP
						SWSWNE	20	12N	14W	GR			
						S2NESE	20	12N	14W	GR			

DEPARTMENT OF NATURAL RESOURCES AND CONSERVATION

PRELIMINARY

CLARK FORK RIVER ABOVE BLACKFOOT RIVER (BASIN 76G)

LIST OF CLAIMS BY SOURCE AND ENFORCEABLE PRIORITY DATE

TRIBUTARY VALUES: MP= Manmade Pit, NP=Natural Pit, SD=Secondary Diversion, SI=Subirrigation, SP=Spring, WS=Waste & Seepage, UT=Unnamed Tributary

WATER RIGHT #	VERSION STATUS	HISTORICAL TYPE	USE	FLOW RATE	ENFORCEABLE PRIORITY DATE	POINT OF DIVERSION					TRIBUTARY	SOURCE NAME	OWNER NAME
						QTR	SEC	TWP	RGE	CNTY			
76G 30133460	ACTV	USE	ST		12/31/1940	SWSENE	24	12N	15W	GR	UT	TENMILE CREEK	WEAVER FAMILY LLLP
						SWSWNE	24	12N	15W	GR			
						SESWNE	24	12N	15W	GR			
						SWSWNW	24	12N	15W	GR			
						S2SW	24	12N	15W	GR			
						N2NWNWSW	24	12N	15W	GR			
76G 50633 00	ACTV	USE	FW	44.88 GPM	06/01/1914	SWSWNW	19	6N	11W	DL		THORNTON CREEK	USA (DEPT OF AGRICULTURE FOREST SERVICE)
76G 90448 00	ACTV	DECREE	IR	2.50 CFS	07/31/1914	SWNW	19	6N	11W	DL		THORNTON CREEK	MODESTY CREEK STOCK RANCH LLC
76G 90513 00	ACTV	DECREE	IR	2.50 CFS	07/31/1914	SWNW	19	6N	11W	DL		THORNTON CREEK	BECK, PEGGY ELIZABETH ANN
76G 50636 00	ACTV	USE	FW	44.88 GPM	01/01/1931	NESESW	13	6N	12W	GR	UT	THORNTON CREEK	USA (DEPT OF AGRICULTURE FOREST SERVICE)
76G 50635 00	ACTV	USE	FW	44.88 GPM	07/15/1954	SWSWNW	13	6N	12W	GR	UT	THORNTON CREEK	USA (DEPT OF AGRICULTURE FOREST SERVICE)
76G 91337 00	ACTV	DECREE	IR	2.50 CFS	12/06/1961	SESWNW	13	6N	12W	GR	UT	THORNTON CREEK	BRAD ANDERSON FARM LP
76G 215690 00	ACTV	USE	IR	12.50 CFS	06/30/1973	SWNENE	9	10N	8W	PW		THREE MILE CREEK	GRAVELEY BLACK MOUNTAIN RANCH LLC
						SESESE	4	10N	8W	PW			
						SWSWSW	34	11N	8W	PW			
						SWSWNW	3	10N	8W	PW			
76G 215935 00	ACTV	USE	IR	16.25 CFS	06/30/1973	NWSENE	9	10N	8W	PW		THREE MILE CREEK	GRAVELEY BLACK MOUNTAIN RANCH LLC
						SESESE	4	10N	8W	PW			
						SESWNE	9	10N	8W	PW			
						NWNWNE	16	10N	8W	PW			

DEPARTMENT OF NATURAL RESOURCES AND CONSERVATION

PRELIMINARY

CLARK FORK RIVER ABOVE BLACKFOOT RIVER (BASIN 76G)

LIST OF CLAIMS BY SOURCE AND ENFORCEABLE PRIORITY DATE

TRIBUTARY VALUES: MP= Manmade Pit, NP=Natural Pit, SD=Secondary Diversion, SI=Subirrigation, SP=Spring, WS=Waste & Seepage, UT=Unnamed Tributary

WATER RIGHT #	VERSION STATUS	HISTORICAL TYPE	USE	FLOW RATE	ENFORCEABLE PRIORITY DATE	POINT OF DIVERSION					TRIBUTARY	SOURCE NAME	OWNER NAME
						QTR	SEC	TWP	RGE	CNTY			
76G 215934 00	ACTV	USE	IR	21.29 CFS	06/30/1973	NENENW	16	10N	8W	PW	UT	THREE MILE CREEK	BIGNELL, JAMES E
						NENENW	16	10N	8W	PW			
						NENENW	16	10N	8W	PW			
						SENENW	16	10N	8W	PW			
						SENENW	16	10N	8W	PW			
						NENESW	16	10N	8W	PW			
						NWNESW	16	10N	8W	PW			
						NENWSW	16	10N	8W	PW			
NESWSW	16	10N	8W	PW									
76G 215689 00	ACTV	USE	IR	4.60 CFS	06/30/1973	SWSWNW	3	10N	8W	PW	WS	THREE MILE CREEK	GRAVELEY BLACK MOUNTAIN RANCH LLC
						S2SWSW	34	11N	8W	PW			
76G 215936 00	ACTV	USE	IR	2.25 CFS	06/30/1973	E2	16	10N	8W	PW	WS	THREE MILE CREEK	GRAVELEY BLACK MOUNTAIN RANCH LLC
76G 124824 00	ACTV	USE	ST		10/25/1885	NWNWNW	21	10N	8W	PW	SP	THREEMILE CREEK	BIGNELL, JAMES E
76G 124826 00	ACTV	USE	ST		10/25/1885	NESESE	17	10N	8W	PW	SP	THREEMILE CREEK	BIGNELL, JAMES E
76G 124827 00	ACTV	USE	ST		10/25/1885	SESWSE	17	10N	8W	PW	SP	THREEMILE CREEK	BIGNELL, JAMES E
76G 124829 00	ACTV	USE	ST		10/25/1885	NENWNW	21	10N	8W	PW	SP	THREEMILE CREEK	BIGNELL, JAMES E
76G 124830 00	ACTV	USE	ST		10/25/1885	NWSESE	17	10N	8W	PW	SP	THREEMILE CREEK	BIGNELL, JAMES E
76G 30131558	ACTV	USE	ST	17.00 GPM	10/25/1885	SWSWSE	16	10N	8W	PW	SP	THREEMILE CREEK	BIGNELL, CARRIE L BIGNELL, JAMES E
76G 30158015	ACTV	USE	ST	18.00 GPM	10/25/1885	SENENW	16	10N	8W	PW	SP	THREEMILE CREEK	BIGNELL, CARRIE L BIGNELL, JAMES E
76G 30158070	ACTV	USE	ST		10/25/1885	SWSWSW	16	10N	8W	PW	SP	THREEMILE CREEK	BIGNELL, CARRIE L BIGNELL, JAMES E

DEPARTMENT OF NATURAL RESOURCES AND CONSERVATION

PRELIMINARY

CLARK FORK RIVER ABOVE BLACKFOOT RIVER (BASIN 76G)

LIST OF CLAIMS BY SOURCE AND ENFORCEABLE PRIORITY DATE

TRIBUTARY VALUES: MP= Manmade Pit, NP=Natural Pit, SD=Secondary Diversion, SI=Subirrigation, SP=Spring, WS=Waste & Seepage, UT=Unnamed Tributary

WATER RIGHT #	VERSION STATUS	HISTORICAL TYPE	USE	FLOW RATE	ENFORCEABLE PRIORITY DATE	POINT OF DIVERSION					TRIBUTARY	SOURCE NAME	OWNER NAME
						QTR	SEC	TWP	RGE	CNTY			
76G 30158077	ACTV	USE	ST		10/25/1885	SESESE	17	10N	8W	PW	SP	THREEMILE CREEK	BIGNELL, CARRIE L BIGNELL, JAMES E
76G 90825 00	ACTV	DECREE	IR	170.54 GPM	01/07/1893	SENESE	33	11N	8W	PW	SP	THREEMILE CREEK	GRAVELEY SIMMENTAL RANCH CO
76G 91261 00	ACTV	DECREE	DM	179.52 GPM	10/30/1903	NENWSW	34	11N	8W	PW	SP	THREEMILE CREEK	MCINTOSH, WILLIAM L
76G 91262 00	ACTV	DECREE	DM	179.52 GPM	10/30/1903	NENWSW	34	11N	8W	PW	SP	THREEMILE CREEK	MCINTOSH, WILLIAM L
76G 90630 00	ACTV	USE	IR	1.00 CFS	12/31/1908	NWNESE	20	10N	8W	PW	SP	THREEMILE CREEK	BENSON FAMILY RANCH, LLC
76G 90901 00	ACTV	USE	ST		01/01/1939	SWSWNW	35	11N	8W	PW	SP	THREEMILE CREEK	GRAVELEY, CLIFFORD E
76G 90889 00	ACTV	USE	ST		05/01/1939	E2SWNW	26	11N	8W	PW	SP	THREEMILE CREEK	GRAVELEY SIMMENTAL RANCH CO
76G 90890 00	ACTV	USE	ST		05/01/1939	SWNW	26	11N	8W	PW	SP	THREEMILE CREEK	GRAVELEY SIMMENTAL RANCH CO
76G 90908 00	ACTV	USE	ST		12/31/1939	SESE	27	11N	8W	PW	SP	THREEMILE CREEK	GRAVELEY SIMMENTAL RANCH CO
76G 45226 00	ACTV	USE	ST	25.00 GPM	06/01/1941	NWSWSE	9	10N	8W	PW	SP	THREEMILE CREEK	GRAVELEY BLACK MOUNTAIN RANCH LLC
76G 45222 00	ACTV	USE	IR	1.25 CFS	09/01/1941	NWNWNE	16	10N	8W	PW	SP	THREEMILE CREEK	GRAVELEY BLACK MOUNTAIN RANCH LLC
76G 124840 00	ACTV	USE	IR	1.25 CFS	09/02/1941	NWSESE	16	10N	8W	PW	SP	THREEMILE CREEK	BIGNELL, JAMES E
76G 45223 00	ACTV	USE	FF	1.34 CFS	07/01/1948	SWSE	9	10N	8W	PW	SP	THREEMILE CREEK	GRAVELEY BLACK MOUNTAIN RANCH LLC
76G 130032 00	ACTV	USE	IR		05/21/1965	NWSENE	21	10N	8W	PW	SP	THREEMILE CREEK	AVON CEMETERY ASSOC FORBES, DONALD M
76G 90898 00	ACTV	FILED	IR	395.00 GPM	06/26/1973	SWSWNW	35	11N	8W	PW	SP	THREEMILE CREEK	GRAVELEY SIMMENTAL RANCH CO
76G 90820 00	ACTV	DECREE	ST		06/01/1865	W2NW NW	3 34	10N 11N	8W 8W	PW PW		THREEMILE CREEK	GRAVELEY SIMMENTAL RANCH CO

**DEPARTMENT OF NATURAL RESOURCES AND CONSERVATION**

**PRELIMINARY**

**CLARK FORK RIVER ABOVE BLACKFOOT RIVER (BASIN 76G)**

**LIST OF CLAIMS BY SOURCE AND ENFORCEABLE PRIORITY DATE**

TRIBUTARY VALUES: MP= Manmade Pit, NP=Natural Pit, SD=Secondary Diversion, SI=Subirrigation, SP=Spring, WS=Waste & Seepage, UT=Unnamed Tributary

WATER RIGHT #	VERSION STATUS	HISTORICAL TYPE	USE	FLOW RATE	ENFORCEABLE PRIORITY DATE	POINT OF DIVERSION					TRIBUTARY	SOURCE NAME	OWNER NAME
						QTR	SEC	TWP	RGE	CNTY			
76G 49943 00	ACTV	DECREE	IR	2.50 CFS	05/16/1869	NESWNW	22	11N	8W	PW	THREEMILE CREEK	QUIGLEY, BRIAN J	
						NESWNW	22	11N	8W	PW		QUIGLEY, JAMES C	
						NESWNW	27	11N	8W	PW			
76G 102998 00	ACTV	DECREE	ST		05/16/1869	NESWNW	22	11N	8W	PW	THREEMILE CREEK	QUIGLEY, BRIAN J QUIGLEY, JAMES C	
76G 30130094	ACTV	USE	ST		05/16/1869	N2	11	11N	8W	PW	THREEMILE CREEK	QUIGLEY, BRIAN J	
						S2SE	10	11N	8W	PW		QUIGLEY, JAMES C	
						W2SW	11	11N	8W	PW			
76G 49944 00	ACTV	DECREE	IR	1.75 CFS	05/17/1872	NESWNW	22	11N	8W	PW	THREEMILE CREEK	QUIGLEY, BRIAN J	
						NESWNW	22	11N	8W	PW		QUIGLEY, JAMES C	
						NESWNW	27	11N	8W	PW			
76G 27448 00	ACTV	DECREE	IR	1.25 CFS	05/04/1885	SESESE	4	10N	8W	PW	THREEMILE CREEK	GRAVELEY BLACK MOUNTAIN RANCH LLC	
						NWSENE	9	10N	8W	PW			
						SESWNE	9	10N	8W	PW			
76G 124848 00	ACTV	DECREE	IR	1.25 CFS	10/25/1885	NENENW	16	10N	8W	PW	THREEMILE CREEK	BIGNELL, JAMES E	
						NENESW	16	10N	8W	PW			
						SWNESW	16	10N	8W	PW			
76G 30131557	ACTV	DECREE	ST		10/25/1885	SESENW	16	10N	8W	PW	THREEMILE CREEK	BIGNELL, CARRIE L	
						SW	16	10N	8W	PW		BIGNELL, JAMES E	
						S2SESE	17	10N	8W	PW			
76G 124849 00	ACTV	DECREE	IR	1.88 CFS	04/22/1886	NENENW	16	10N	8W	PW	THREEMILE CREEK	BIGNELL, JAMES E	
						NENESW	16	10N	8W	PW			
						SWNESW	16	10N	8W	PW			
76G 49945 00	ACTV	DECREE	IR	1.00 CFS	06/10/1886	NESWNW	22	11N	8W	PW	THREEMILE CREEK	QUIGLEY, BRIAN J	
						NESWNW	22	11N	8W	PW		QUIGLEY, JAMES C	
						NESWNW	27	11N	8W	PW			

DEPARTMENT OF NATURAL RESOURCES AND CONSERVATION

PRELIMINARY

CLARK FORK RIVER ABOVE BLACKFOOT RIVER (BASIN 76G)

LIST OF CLAIMS BY SOURCE AND ENFORCEABLE PRIORITY DATE

TRIBUTARY VALUES: MP= Manmade Pit, NP=Natural Pit, SD=Secondary Diversion, SI=Subirrigation, SP=Spring, WS=Waste & Seepage, UT=Unnamed Tributary

WATER RIGHT #	VERSION STATUS	HISTORICAL TYPE	USE	FLOW RATE	ENFORCEABLE PRIORITY DATE	POINT OF DIVERSION					TRIBUTARY	SOURCE NAME	OWNER NAME
						QTR	SEC	TWP	RGE	CNTY			
76G 90816 00	ACTV	DECREE	IR	282.80 GPM	07/15/1886	SWNENW	34	11N	8W	PW	THREEMILE CREEK	GRAVELEY SIMMENTAL RANCH CO	
						SWSESW	27	11N	8W	PW			
						SESWSW	27	11N	8W	PW			
						NENWNW	34	11N	8W	PW			
						SESWNW	27	11N	8W	PW			
76G 90912 00	ACTV	DECREE	ST		07/15/1886	NW	34	11N	8W	PW	THREEMILE CREEK	GRAVELEY SIMMENTAL RANCH CO	
76G 27449 00	ACTV	DECREE	IR	1.88 CFS	04/20/1887	SESWNE	9	10N	8W	PW	THREEMILE CREEK	GRAVELEY BLACK MOUNTAIN RANCH LLC	
						SESESE	4	10N	8W	PW			
						NWSENE	9	10N	8W	PW			
76G 90829 00	ACTV	DECREE	IR	1.25 CFS	06/05/1887	SESWNW	27	11N	8W	PW	THREEMILE CREEK	GRAVELEY SIMMENTAL RANCH CO	
						SWSESW	27	11N	8W	PW			
						NENWNW	34	11N	8W	PW			
						SWNENW	34	11N	8W	PW			
						SESWSW	27	11N	8W	PW			
76G 90914 00	ACTV	DECREE	ST		06/05/1887	NW	34	11N	8W	PW	THREEMILE CREEK	GRAVELEY SIMMENTAL RANCH CO	
76G 27447 00	ACTV	DECREE	IR	1.25 CFS	05/16/1888	SESWNE	9	10N	8W	PW	THREEMILE CREEK	GRAVELEY BLACK MOUNTAIN RANCH LLC	
						SESESE	4	10N	8W	PW			
						NWSENE	9	10N	8W	PW			
76G 27445 00	ACTV	DECREE	IR	1.25 CFS	05/29/1888	SESWNE	9	10N	8W	PW	THREEMILE CREEK	GRAVELEY BLACK MOUNTAIN RANCH LLC	
						SESESE	4	10N	8W	PW			
						NWSENE	9	10N	8W	PW			
76G 90915 00	ACTV	DECREE	ST		05/29/1888	NW	34	11N	8W	PW	THREEMILE CREEK	GRAVELEY SIMMENTAL RANCH CO	
76G 90830 00	ACTV	DECREE	IR	282.80 GPM	06/10/1888	SWSESW	27	11N	8W	PW	THREEMILE CREEK	GRAVELEY SIMMENTAL RANCH CO	
						NENWNW	34	11N	8W	PW			
						SESWSW	27	11N	8W	PW			
						SWNENW	34	11N	8W	PW			
						SESWNW	27	11N	8W	PW			

DEPARTMENT OF NATURAL RESOURCES AND CONSERVATION

PRELIMINARY

CLARK FORK RIVER ABOVE BLACKFOOT RIVER (BASIN 76G)

LIST OF CLAIMS BY SOURCE AND ENFORCEABLE PRIORITY DATE

TRIBUTARY VALUES: MP= Manmade Pit, NP=Natural Pit, SD=Secondary Diversion, SI=Subirrigation, SP=Spring, WS=Waste & Seepage, UT=Unnamed Tributary

WATER RIGHT #	VERSION STATUS	HISTORICAL TYPE	USE	FLOW RATE	ENFORCEABLE PRIORITY DATE	POINT OF DIVERSION					TRIBUTARY	SOURCE NAME	OWNER NAME
						QTR	SEC	TWP	RGE	CNTY			
76G 90913 00	ACTV	DECREE	ST		06/10/1888	NW	34	11N	8W	PW		THREEMILE CREEK	GRAVELEY SIMMENTAL RANCH CO
76G 90831 00	ACTV	DECREE	IR	282.80 GPM	07/15/1888	SESWNW	27	11N	8W	PW		THREEMILE CREEK	GRAVELEY SIMMENTAL RANCH CO
						SWSESW	27	11N	8W	PW			
						SESWSW	27	11N	8W	PW			
						NENWNW	34	11N	8W	PW			
						SWNENW	34	11N	8W	PW			
76G 90834 00	ACTV	DECREE	ST		07/15/1888	NW	34	11N	8W	PW		THREEMILE CREEK	GRAVELEY SIMMENTAL RANCH CO
76G 124850 00	ACTV	DECREE	IR	2.50 CFS	10/01/1889	NENENW	16	10N	8W	PW		THREEMILE CREEK	BIGNELL, JAMES E
						SWNESW	16	10N	8W	PW			
						NENESW	16	10N	8W	PW			
76G 124851 00	ACTV	DECREE	IR	1.25 CFS	05/06/1890	NENESW	16	10N	8W	PW		THREEMILE CREEK	BIGNELL, JAMES E
						SWNESW	16	10N	8W	PW			
						NENENW	16	10N	8W	PW			
76G 49946 00	ACTV	DECREE	IR	394.94 GPM	07/20/1890	NESWNW	22	11N	8W	PW		THREEMILE CREEK	QUIGLEY, BRIAN J QUIGLEY, JAMES C
						NESWNW	22	11N	8W	PW			
						NESWNW	27	11N	8W	PW			
76G 30119650	ACTV	USE	ST		12/31/1890	W2NENW	22	11N	8W	PW		THREEMILE CREEK	GRAVELEY BLACK MOUNTAIN RANCH LLC
						NENENW	22	11N	8W	PW			
						E2E2W2	15	11N	8W	PW			
						W2NE	15	11N	8W	PW			
						W2SW	3	10N	8W	PW			
						SESESE	4	10N	8W	PW			
						SWSWNW	3	10N	8W	PW			
						NE	9	10N	8W	PW			
						E2W2SE	9	10N	8W	PW			
						W2NE	16	10N	8W	PW			
76G 90592 00	ACTV	USE	ST		12/31/1891	E2	20	10N	8W	PW		THREEMILE CREEK	BENSON FAMILY RANCH, LLC



DEPARTMENT OF NATURAL RESOURCES AND CONSERVATION

PRELIMINARY

CLARK FORK RIVER ABOVE BLACKFOOT RIVER (BASIN 76G)

LIST OF CLAIMS BY SOURCE AND ENFORCEABLE PRIORITY DATE

TRIBUTARY VALUES: MP= Manmade Pit, NP=Natural Pit, SD=Secondary Diversion, SI=Subirrigation, SP=Spring, WS=Waste & Seepage, UT=Unnamed Tributary

WATER RIGHT #	VERSION STATUS	HISTORICAL TYPE	USE	FLOW RATE	ENFORCEABLE PRIORITY DATE	POINT OF DIVERSION					TRIBUTARY	SOURCE NAME	OWNER NAME
						QTR	SEC	TWP	RGE	CNTY			
76G 32395 00	ACTV	DECREE	ST		12/06/1892	SWSWSW	34	11N	8W	PW	THREEMILE CREEK	GRAVELEY BLACK MOUNTAIN RANCH LLC	
						SWSWNW	3	10N	8W	PW			
76G 32402 00	ACTV	DECREE	IR	224.40 GPM	12/06/1892	SWSWSW	34	11N	8W	PW	THREEMILE CREEK	GRAVELEY BLACK MOUNTAIN RANCH LLC	
						SWSWNW	3	10N	8W	PW			
76G 90832 00	ACTV	DECREE	IR	224.40 GPM	12/06/1892	NWNWNW	3	10N	8W	PW	THREEMILE CREEK	GRAVELEY SIMMENTAL RANCH CO	
						SESWSW	34	11N	8W	PW			
						SWSESW	27	11N	8W	PW			
						NENWNW	34	11N	8W	PW			
						SENENW	34	11N	8W	PW			
76G 90916 00	ACTV	DECREE	ST		12/06/1892	NW	34	11N	8W	PW	THREEMILE CREEK	GRAVELEY SIMMENTAL RANCH CO	
						W2NW	3	10N	8W	PW			
76G 32401 00	ACTV	DECREE	IR	1.25 CFS	11/15/1893	SWSWNW	3	10N	8W	PW	THREEMILE CREEK	GRAVELEY BLACK MOUNTAIN RANCH LLC	
						SWSWSW	34	11N	8W	PW			
76G 90833 00	ACTV	DECREE	IR	1.25 CFS	11/15/1893	SESWSW	34	11N	8W	PW	THREEMILE CREEK	GRAVELEY SIMMENTAL RANCH CO	
						SWSESW	27	11N	8W	PW			
						SWSWSW	27	11N	8W	PW			
						NENWNW	34	11N	8W	PW			
						SENENW	34	11N	8W	PW			
76G 90838 00	ACTV	DECREE	ST		11/15/1893	NW	34	11N	8W	PW	THREEMILE CREEK	GRAVELEY SIMMENTAL RANCH CO	
						NW	3	10N	8W	PW			
						NWNWNW	3	10N	8W	PW			
76G 32400 00	ACTV	DECREE	IR	282.74 GPM	06/03/1894	SWSWNW	3	10N	8W	PW	THREEMILE CREEK	GRAVELEY BLACK MOUNTAIN RANCH LLC	
						SWSWSW	34	11N	8W	PW			

DEPARTMENT OF NATURAL RESOURCES AND CONSERVATION

PRELIMINARY

CLARK FORK RIVER ABOVE BLACKFOOT RIVER (BASIN 76G)

LIST OF CLAIMS BY SOURCE AND ENFORCEABLE PRIORITY DATE

TRIBUTARY VALUES: MP= Manmade Pit, NP=Natural Pit, SD=Secondary Diversion, SI=Subirrigation, SP=Spring, WS=Waste & Seepage, UT=Unnamed Tributary

WATER RIGHT #	VERSION STATUS	HISTORICAL TYPE	USE	FLOW RATE	ENFORCEABLE PRIORITY DATE	POINT OF DIVERSION					TRIBUTARY	SOURCE NAME	OWNER NAME
						QTR	SEC	TWP	RGE	CNTY			
76G 90826 00	ACTV	DECREE	IR	280.50 GPM	06/03/1894	NWNWNW	3	10N	8W	PW	THREEMILE CREEK	GRAVELEY SIMMENTAL RANCH CO	
						SESWSW	34	11N	8W	PW			
						SWSWSW	27	11N	8W	PW			
						NENWNW	34	11N	8W	PW			
						SENENW	34	11N	8W	PW			
						SWSESW	27	11N	8W	PW			
76G 90837 00	ACTV	DECREE	ST		06/03/1894	NW	34	11N	8W	PW	THREEMILE CREEK	GRAVELEY SIMMENTAL RANCH CO	
						W2NW	3	10N	8W	PW			
76G 32399 00	ACTV	DECREE	IR	224.40 GPM	06/01/1895	SWSWSW	34	11N	8W	PW	THREEMILE CREEK	GRAVELEY BLACK MOUNTAIN RANCH LLC	
						SWSWNW	3	10N	8W	PW			
76G 90827 00	ACTV	DECREE	IR	224.40 GPM	06/01/1895	SESWSW	34	11N	8W	PW	THREEMILE CREEK	GRAVELEY SIMMENTAL RANCH CO	
						NWNWNW	3	10N	8W	PW			
						SWSESW	27	11N	8W	PW			
						SWSWSW	27	11N	8W	PW			
						NENWNW	34	11N	8W	PW			
						SENENW	34	11N	8W	PW			
76G 90836 00	ACTV	DECREE	ST		06/01/1895	W2NW	3	10N	8W	PW	THREEMILE CREEK	GRAVELEY SIMMENTAL RANCH CO	
						NW	34	11N	8W	PW			
76G 90824 00	ACTV	DECREE	IR	1.25 CFS	05/19/1896	SWNENW	34	11N	8W	PW	THREEMILE CREEK	GRAVELEY SIMMENTAL RANCH CO	
						NENWNW	34	11N	8W	PW			
						SWSESW	27	11N	8W	PW			
						SESWSW	27	11N	8W	PW			
						SESWNW	27	11N	8W	PW			
76G 91258 00	ACTV	DECREE	IR	1.25 CFS	06/04/1898	SESWNW	34	11N	8W	PW	THREEMILE CREEK	MCINTOSH, WILLIAM L	
76G 49947 00	ACTV	DECREE	IR	1.88 CFS	06/30/1898	NESWNW	27	11N	8W	PW	THREEMILE CREEK	QUIGLEY, BRIAN J QUIGLEY, JAMES C	
						NESWNW	22	11N	8W	PW			
						NESWNW	22	11N	8W	PW			

## DEPARTMENT OF NATURAL RESOURCES AND CONSERVATION

## PRELIMINARY

## CLARK FORK RIVER ABOVE BLACKFOOT RIVER (BASIN 76G)

## LIST OF CLAIMS BY SOURCE AND ENFORCEABLE PRIORITY DATE

TRIBUTARY VALUES: MP= Manmade Pit, NP=Natural Pit, SD=Secondary Diversion, SI=Subirrigation, SP=Spring, WS=Waste & Seepage, UT=Unnamed Tributary

WATER RIGHT #	VERSION STATUS	HISTORICAL TYPE	USE	FLOW RATE	ENFORCEABLE PRIORITY DATE	POINT OF DIVERSION					TRIBUTARY	SOURCE NAME	OWNER NAME
						QTR	SEC	TWP	RGE	CNTY			
76G 27444 00	ACTV	DECREE	IR	1.88 CFS	04/30/1899	SESWNE	9	10N	8W	PW		THREEMILE CREEK	GRAVELEY BLACK MOUNTAIN RANCH LLC
						SESESE	4	10N	8W	PW			
						NWSENE	9	10N	8W	PW			
76G 102994 00	ACTV	USE	ST		05/01/1900	NESWNW	27	11N	8W	PW		THREEMILE CREEK	QUIGLEY, JAMES C
76G 37783 00	ACTV	DECREE	IR	2.50 CFS	05/10/1900	NESWNW	34	11N	8W	PW		THREEMILE CREEK	MCINTOSH, JILL M
													MCINTOSH, WILLIAM L
76G 32396 00	ACTV	DECREE	ST		04/30/1901	SESESE	4	10N	8W	PW		THREEMILE CREEK	GRAVELEY BLACK MOUNTAIN RANCH LLC
76G 32408 00	ACTV	DECREE	IR	1.25 CFS	04/30/1901	SESESE	4	10N	8W	PW		THREEMILE CREEK	GRAVELEY BLACK MOUNTAIN RANCH LLC
						SWNESE	9	10N	8W	PW			
76G 32405 00	ACTV	DECREE	IR	2.50 CFS	05/03/1901	SESESE	4	10N	8W	PW		THREEMILE CREEK	GRAVELEY BLACK MOUNTAIN RANCH LLC
						SWNESE	9	10N	8W	PW			
76G 49948 00	ACTV	DECREE	IR	2.50 CFS	05/29/1902	NESWNW	22	11N	8W	PW		THREEMILE CREEK	PRICE, BELINDA L
													PRICE, JOHN P
													QUIGLEY, BRIAN J
													QUIGLEY, JAMES C
76G 32398 00	ACTV	DECREE	IR	224.40 GPM	06/03/1902	SWSWSW	34	11N	8W	PW		THREEMILE CREEK	GRAVELEY BLACK MOUNTAIN RANCH LLC
						SWSWNW	3	10N	8W	PW			
76G 90828 00	ACTV	DECREE	IR	224.40 GPM	06/03/1902	SESWSW	34	11N	8W	PW		THREEMILE CREEK	GRAVELEY SIMMENTAL RANCH CO
						NWNWNW	3	10N	8W	PW			
						SWSESW	27	11N	8W	PW			
						SWSWSW	27	11N	8W	PW			
						SENENW	34	11N	8W	PW			
						NENWNW	34	11N	8W	PW			
76G 32406 00	ACTV	DECREE	IR	1.25 CFS	04/28/1903	SESESE	4	10N	8W	PW		THREEMILE CREEK	GRAVELEY BLACK MOUNTAIN RANCH LLC
						SWNESE	9	10N	8W	PW			

**DEPARTMENT OF NATURAL RESOURCES AND CONSERVATION**

**PRELIMINARY**

**CLARK FORK RIVER ABOVE BLACKFOOT RIVER (BASIN 76G)**

**LIST OF CLAIMS BY SOURCE AND ENFORCEABLE PRIORITY DATE**

TRIBUTARY VALUES: MP= Manmade Pit, NP=Natural Pit, SD=Secondary Diversion, SI=Subirrigation, SP=Spring, WS=Waste & Seepage, UT=Unnamed Tributary

WATER RIGHT #	VERSION STATUS	HISTORICAL TYPE	USE	FLOW RATE	ENFORCEABLE PRIORITY DATE	POINT OF DIVERSION					TRIBUTARY	SOURCE NAME	OWNER NAME
						QTR	SEC	TWP	RGE	CNTY			
76G 49949 00	ACTV	DECREE	IR	336.60 GPM	04/13/1904	NESWNW	22	11N	8W	PW	THREEMILE CREEK	QUIGLEY, BRIAN J	
						NESWNW	27	11N	8W	PW		QUIGLEY, JAMES C	
						NESWNW	22	11N	8W	PW			
76G 32407 00	ACTV	DECREE	IR	3.13 CFS	04/19/1904	SESESE	4	10N	8W	PW	THREEMILE CREEK	GRAVELEY BLACK MOUNTAIN RANCH LLC	
						SWNESE	9	10N	8W	PW			
76G 91263 00	ACTV	DECREE	IR	2.50 CFS	05/16/1904	SESWNW	34	11N	8W	PW	THREEMILE CREEK	MCINTOSH, WILLIAM L	
76G 49950 00	ACTV	DECREE	IR	1.00 CFS	06/13/1904	NESWNW	22	11N	8W	PW	THREEMILE CREEK	QUIGLEY, BRIAN J	
						NESWNW	22	11N	8W	PW		QUIGLEY, JAMES C	
						NESWNW	27	11N	8W	PW			
76G 90817 00	ACTV	DECREE	IR	2.50 CFS	05/05/1905	SESWNW	27	11N	8W	PW	THREEMILE CREEK	GRAVELEY SIMMENTAL RANCH CO	
						SESWSW	27	11N	8W	PW			
						NENWNW	34	11N	8W	PW			
						SWSESW	27	11N	8W	PW			
						SWNENW	34	11N	8W	PW			
76G 90822 00	ACTV	DECREE	ST		05/05/1905	NW	34	11N	8W	PW	THREEMILE CREEK	GRAVELEY SIMMENTAL RANCH CO	
76G 49951 00	ACTV	DECREE	IR	1.15 CFS	09/01/1906	NESWNW	27	11N	8W	PW	THREEMILE CREEK	QUIGLEY, BRIAN J	
						NESWNW	22	11N	8W	PW		QUIGLEY, JAMES C	
						NESWNW	22	11N	8W	PW			
76G 49952 00	ACTV	DECREE	IR	5.00 CFS	05/16/1907	NESWNW	22	11N	8W	PW	THREEMILE CREEK	PRICE, BELINDA L	
												PRICE, JOHN P	
												QUIGLEY, BRIAN J	
												QUIGLEY, JAMES C	
76G 27446 00	ACTV	DECREE	IR	1.25 CFS	05/30/1907	SESWNE	9	10N	8W	PW	THREEMILE CREEK	GRAVELEY BLACK MOUNTAIN RANCH LLC	
						SESESE	4	10N	8W	PW			
						NWSENE	9	10N	8W	PW			
76G 90628 00	ACTV	USE	IR	1.00 CFS	06/17/1909	NENENE	20	10N	8W	PW	THREEMILE CREEK	BENSON FAMILY RANCH, LLC	

DEPARTMENT OF NATURAL RESOURCES AND CONSERVATION

PRELIMINARY

CLARK FORK RIVER ABOVE BLACKFOOT RIVER (BASIN 76G)

LIST OF CLAIMS BY SOURCE AND ENFORCEABLE PRIORITY DATE

TRIBUTARY VALUES: MP= Manmade Pit, NP=Natural Pit, SD=Secondary Diversion, SI=Subirrigation, SP=Spring, WS=Waste & Seepage, UT=Unnamed Tributary

WATER RIGHT #	VERSION STATUS	HISTORICAL TYPE	USE	FLOW RATE	ENFORCEABLE PRIORITY DATE	POINT OF DIVERSION					TRIBUTARY	SOURCE NAME	OWNER NAME
						QTR	SEC	TWP	RGE	CNTY			
76G 7228 00	ACTV	DECREE	IR	1.88 CFS	06/20/1912	NESWNW	22	11N	8W	PW		THREEMILE CREEK	PRICE, BELINDA L PRICE, JOHN P
76G 49953 00	ACTV	USE	IR	73.60 CFS	06/11/1913	NESWNW	22	11N	8W	PW		THREEMILE CREEK	PRICE, BELINDA L PRICE, JOHN P
						NESWNW	22	11N	8W	PW			QUIGLEY, BRIAN J
						NESWNW	27	11N	8W	PW			QUIGLEY, JAMES C
76G 90887 00	ACTV	USE	IR	110.25 CFS	06/11/1913	NWNWNW	3	10N	8W	PW		THREEMILE CREEK	GRAVELEY SIMMENTAL RANCH CO
						SESWSW	34	11N	8W	PW			
						SESWNW	27	11N	8W	PW			
						SWSESW	27	11N	8W	PW			
						SESWSW	27	11N	8W	PW			
						NENWNW	34	11N	8W	PW			
						SWNENW	34	11N	8W	PW			
76G 90888 00	ACTV	USE	IR	18.25 CFS	06/11/1913	NESWNW	34	11N	8W	PW		THREEMILE CREEK	MCINTOSH, JILL M MCINTOSH, WILLIAM L
						SWSWNE	34	11N	8W	PW			
76G 124843 00	ACTV	USE	IR	35.50 CFS	06/11/1913	SWSWSW	34	11N	8W	PW		THREEMILE CREEK	GRAVELEY BLACK MOUNTAIN RANCH LLC
						SWSWNW	3	10N	8W	PW			
						SESESE	4	10N	8W	PW			
						NENE	9	10N	8W	PW			
76G 124846 00	ACTV	USE	IR	29.25 CFS	06/11/1913	SESESE	4	10N	8W	PW		THREEMILE CREEK	GRAVELEY BLACK MOUNTAIN RANCH LLC
						SESWNE	9	10N	8W	PW			
						SESWNE	9	10N	8W	PW			
76G 127517 00	ACTV	USE	IR	51.62 CFS	06/11/1913	NENENW	16	10N	8W	PW		THREEMILE CREEK	BIGNELL, JAMES E
						NENESW	16	10N	8W	PW			
						SWNESW	16	10N	8W	PW			
						NESESW	16	10N	8W	PW			
						SWNESW	16	10N	8W	PW			
76G 90814 00	WDRN	DECREE	IR									THREEMILE CREEK	GRAVELEY, CLIFFORD E

DEPARTMENT OF NATURAL RESOURCES AND CONSERVATION

PRELIMINARY

CLARK FORK RIVER ABOVE BLACKFOOT RIVER (BASIN 76G)

LIST OF CLAIMS BY SOURCE AND ENFORCEABLE PRIORITY DATE

TRIBUTARY VALUES: MP= Manmade Pit, NP=Natural Pit, SD=Secondary Diversion, SI=Subirrigation, SP=Spring, WS=Waste & Seepage, UT=Unnamed Tributary

WATER RIGHT #	VERSION STATUS	HISTORICAL TYPE	USE	FLOW RATE	ENFORCEABLE PRIORITY DATE	POINT OF DIVERSION					TRIBUTARY	SOURCE NAME	OWNER NAME
						QTR	SEC	TWP	RGE	CNTY			
76G 90819 00	DISS	DECREE	MN								THREEMILE CREEK	GRAVELEY, CLIFFORD E	
76G 91256 00	WDRN	DECREE	IR								THREEMILE CREEK	MCINTOSH, WILLIAM L	
76G 102992 00	DISS	FILED	IR								THREEMILE CREEK	QUIGLEY, JAMES C	
76G 111775 00	DISS	USE	MN								THREEMILE CREEK	HOLMAN, THOMAS O MALONE, PAUL	
76G 124845 00	DISS	FILED	IR								THREEMILE CREEK	BIGNELL, JAMES E	
76G 211616 00	DISS	DECREE	MN								THREEMILE CREEK	MCINTOSH, WILLIAM L	
76G 215685 00	WDRN	USE	IR								THREEMILE CREEK	QUIGLEY, JAMES C	
76G 215687 00	WDRN	USE	IR								THREEMILE CREEK	QUIGLEY, JAMES C	
-----													
76G 30130094	ACTV	USE	ST		05/16/1869	N2NE	11	11N	8W	PW	UT	THREEMILE CREEK	QUIGLEY, BRIAN J QUIGLEY, JAMES C
76G 124836 00	ACTV	USE	ST		10/25/1885	NESENW	16	10N	8W	PW	UT	THREEMILE CREEK	BIGNELL, JAMES E
76G 30131557	ACTV	DECREE	ST		10/25/1885	E2E2NW	16	10N	8W	PW	UT	THREEMILE CREEK	BIGNELL, CARRIE L
						NESW	16	10N	8W	PW			BIGNELL, JAMES E
76G 91253 00	ACTV	DECREE	IR	2.50 CFS	04/15/1904	NESWNW	34	11N	8W	PW	UT	THREEMILE CREEK	MCINTOSH, WILLIAM L
76G 124841 00	ACTV	USE	IR	3.75 CFS	05/30/1905	E2NE	21	10N	8W	PW	UT	THREEMILE CREEK	BIGNELL, JAMES E
						NESENW	16	10N	8W	PW			
						SWSWSE	16	10N	8W	PW			
						NWNW	22	10N	8W	PW			
76G 90630 00	ACTV	USE	IR	1.00 CFS	12/31/1908	NWSWSE	20	10N	8W	PW	UT	THREEMILE CREEK	BENSON FAMILY RANCH, LLC
76G 32397 00	ACTV	USE	IR	1.25 CFS	11/01/1956	NWNWNW	3	10N	8W	PW	UT	THREEMILE CREEK	GRAVELEY BLACK MOUNTAIN RANCH LLC
76G 90899 00	ACTV	FILED	ST		05/01/1973	NWNWNW	34	11N	8W	PW	UT	THREEMILE CREEK	GRAVELEY SIMMENTAL RANCH CO

## DEPARTMENT OF NATURAL RESOURCES AND CONSERVATION

## PRELIMINARY

## CLARK FORK RIVER ABOVE BLACKFOOT RIVER (BASIN 76G)

## LIST OF CLAIMS BY SOURCE AND ENFORCEABLE PRIORITY DATE

TRIBUTARY VALUES: MP= Manmade Pit, NP=Natural Pit, SD=Secondary Diversion, SI=Subirrigation, SP=Spring, WS=Waste &amp; Seepage, UT=Unnamed Tributary

WATER RIGHT #	VERSION STATUS	HISTORICAL TYPE	USE	FLOW RATE	ENFORCEABLE PRIORITY DATE	POINT OF DIVERSION					TRIBUTARY	SOURCE NAME	OWNER NAME
						QTR	SEC	TWP	RGE	CNTY			
76G 210636 00	ACTV	USE	IR	1.87 CFS	06/30/1973	SWSESW	9	10N	8W	PW	UT	THREEMILE CREEK	BIGNELL, JAMES E
						SESWSW	9	10N	8W	PW			
						SWSWSW	9	10N	8W	PW			
						SWSWSW	9	10N	8W	PW			
76G 124841 00	ACTV	USE	IR	3.75 CFS	05/30/1905	W2W2	15	10N	8W	PW	WS	THREEMILE CREEK	BIGNELL, JAMES E
76G 124842 00	ACTV	USE	IR	3.75 CFS	05/01/1938	S2	16	10N	8W	PW	WS	THREEMILE CREEK	BIGNELL, JAMES E
						SE	17	10N	8W	PW			
76G 90626 00	ACTV	USE	IR	1.88 CFS	06/01/1948	NWSWSE	17	10N	8W	PW	WS	THREEMILE CREEK	BENSON FAMILY RANCH, LLC
76G 90899 00	ACTV	FILED	ST		05/01/1973	NENENE	33	11N	8W	PW	WS	THREEMILE CREEK	GRAVELEY SIMMENTAL RANCH CO
76G 92211 00	ACTV	USE	IR	3.75 CFS	06/30/1973	S2S2SW	34	11N	8W	PW	WS	THREEMILE CREEK	GRAVELEY SIMMENTAL RANCH CO
						N2N2NW	3	10N	8W	PW			
76G 210636 00	ACTV	USE	IR	1.87 CFS	06/30/1973	SESESW	9	10N	8W	PW	WS	THREEMILE CREEK	BIGNELL, JAMES E
76G 130317 00	ACTV	FILED	ST		12/30/1963	SWNESE	7	11N	13W	GR	SP	TIE GULCH	TAYLOR, JEFFREY REV INTER VIVOS TRUST 9/14/20
76G 130318 00	ACTV	FILED	ST		12/30/1963	SESENE	7	11N	13W	GR	SP	TIE GULCH	TAYLOR, JEFFREY REV INTER VIVOS TRUST 9/14/20
76G 30104191	ACTV	USE	ST	35.00 GPM	05/15/1906	SESENEW	5	10N	13W	GR	SP	TIGH CREEK	PETERSON, RANDY M PETERSON, SUSAN J
76G 30109134	ACTV	USE	ST	1.00 GPM	09/13/1922	NESESW	28	11N	13W	GR	SP	TIGH CREEK	WILLOW VIEW RANCH LIMITED PARTNERSHIP
76G 30109135	ACTV	FILED	ST	1.00 GPM	12/31/1963	NWNWSW	28	11N	13W	GR	SP	TIGH CREEK	WILLOW VIEW RANCH LIMITED PARTNERSHIP
76G 30134417	ACTV	USE	ST		04/27/1915	N2NENW	33	11N	13W	GR		TIGH CREEK	GODKIN, VICTORIA L
76G 30109137	ACTV	USE	ST		11/08/1917	W2SW	33	11N	13W	GR		TIGH CREEK	WILLOW VIEW RANCH LIMITED PARTNERSHIP
						W2SEW	33	11N	13W	GR			
						E2W2NW	33	11N	13W	GR			

## DEPARTMENT OF NATURAL RESOURCES AND CONSERVATION

## PRELIMINARY

## CLARK FORK RIVER ABOVE BLACKFOOT RIVER (BASIN 76G)

## LIST OF CLAIMS BY SOURCE AND ENFORCEABLE PRIORITY DATE

TRIBUTARY VALUES: MP= Manmade Pit, NP=Natural Pit, SD=Secondary Diversion, SI=Subirrigation, SP=Spring, WS=Waste & Seepage, UT=Unnamed Tributary

WATER RIGHT #	VERSION STATUS	HISTORICAL TYPE	USE	FLOW RATE	ENFORCEABLE PRIORITY DATE	POINT OF DIVERSION					TRIBUTARY	SOURCE NAME	OWNER NAME
						QTR	SEC	TWP	RGE	CNTY			
76G 30134413	ACTV	USE	ST		05/20/1919	NWNW	33	11N	13W	GR		TIGH CREEK	GODKIN, VICTORIA L
76G 131563 00	ACTV	USE	ST		06/01/1930	NE	5	10N	13W	GR		TIGH CREEK	PETERSON, RANDY M
						W2	33	11N	13W	GR			PETERSON, SUSAN J
76G 30134417	ACTV	USE	ST		04/27/1915	NWNENW	33	11N	13W	GR	UT	TIGH CREEK	GODKIN, VICTORIA L
76G 30141250	ACTV	USE	ST		03/16/1938	SENESE	22	11N	13W	GR	UT	TIGH CREEK	USA (DEPT OF INTERIOR BUREAU OF LAND MGMT)
76G 30144280	ACTV	USE	ST		12/31/1883	W2NESE	9	5N	11W	DL		TIMBER GULCH	MONTANA, STATE OF DEPT OF FISH WILDLIFE & PARKS
76G 91969 00	ACTV	DECREE	IR	394.94 GPM	06/20/1897	NWNWSW	34	6N	11W	DL	SD	TIMBER GULCH	CROW CREEK VALLEY HAY AND CATTLE RANCH LLC
						NESESW	2	5N	11W	DL			
76G 30144444	ACTV	USE	ST		02/23/1892	NESWSW	23	5N	12W	DL		TIN CAN GULCH	MONTANA, STATE OF DEPT OF FISH WILDLIFE & PARKS
76G 92117 00	ACTV	FILED	IR		10/03/1899	NWSWSE	33	8N	10W	PW	SP	TIN CUP JOE CREEK	MONTANA, STATE OF DEPT OF CORRECTIONS
76G 10395 00	ACTV	DECREE	MC	2.00 CFS	03/19/1864	SWNWSE	4	7N	10W	PW		TIN CUP JOE CREEK	DEER LODGE, CITY OF



DEPARTMENT OF NATURAL RESOURCES AND CONSERVATION

PRELIMINARY

CLARK FORK RIVER ABOVE BLACKFOOT RIVER (BASIN 76G)

LIST OF CLAIMS BY SOURCE AND ENFORCEABLE PRIORITY DATE

TRIBUTARY VALUES: MP= Manmade Pit, NP=Natural Pit, SD=Secondary Diversion, SI=Subirrigation, SP=Spring, WS=Waste & Seepage, UT=Unnamed Tributary

WATER RIGHT #	VERSION STATUS	HISTORICAL TYPE	USE	FLOW RATE	ENFORCEABLE PRIORITY DATE	POINT OF DIVERSION					TRIBUTARY	SOURCE NAME	OWNER NAME
						QTR	SEC	TWP	RGE	CNTY			
76G 92135 00	ACTV	DECREE	IR	2.50 CFS	12/31/1864	SWSWNW	6	7N	10W	PW		TIN CUP JOE CREEK	MONTANA, STATE OF DEPT OF CORRECTIONS
						NENWSE	4	7N	10W	PW			
						SWNWNE	34	8N	10W	PW			
						SESESW	4	7N	10W	PW			
						SWSWNE	4	7N	10W	PW			
						NWNESE	4	7N	10W	PW			
						SWNWNW	3	7N	10W	PW			
						SWNENW	3	7N	10W	PW			
						SWSWSE	34	8N	10W	PW			
						SWSWSE	35	8N	10W	PW			
						E2NENE	2	7N	10W	PW			
						SWNENW	1	7N	10W	PW			
						NESWNE	1	7N	10W	PW			
						SESWNE	4	7N	10W	PW			
						NWNESE	4	7N	10W	PW			
						SWSENW	3	7N	10W	PW			
SENWSW	34	8N	10W	PW									
SWNWNW	35	8N	10W	PW									

**DEPARTMENT OF NATURAL RESOURCES AND CONSERVATION**

**PRELIMINARY**

**CLARK FORK RIVER ABOVE BLACKFOOT RIVER (BASIN 76G)**

**LIST OF CLAIMS BY SOURCE AND ENFORCEABLE PRIORITY DATE**

TRIBUTARY VALUES: MP= Manmade Pit, NP=Natural Pit, SD=Secondary Diversion, SI=Subirrigation, SP=Spring, WS=Waste & Seepage, UT=Unnamed Tributary

WATER RIGHT #	VERSION STATUS	HISTORICAL TYPE	USE	FLOW RATE	ENFORCEABLE PRIORITY DATE	POINT OF DIVERSION					TRIBUTARY	SOURCE NAME	OWNER NAME
						QTR	SEC	TWP	RGE	CNTY			
76G 92134 00	ACTV	DECREE	IR	10.00 CFS	12/31/1866	SWSENW	3	7N	10W	PW	TIN CUP JOE CREEK	MONTANA, STATE OF DEPT OF CORRECTIONS	
						SESESW	4	7N	10W	PW			
						SWSWNE	4	7N	10W	PW			
						NENWSE	4	7N	10W	PW			
						NWNESE	4	7N	10W	PW			
						SWNWNW	3	7N	10W	PW			
						SWNENW	3	7N	10W	PW			
						SWSWSE	34	8N	10W	PW			
						SWSWSE	35	8N	10W	PW			
						E2NENE	2	7N	10W	PW			
						SWNENW	1	7N	10W	PW			
						NESWNE	1	7N	10W	PW			
						SWSWNW	6	7N	10W	PW			
						SESWNE	4	7N	10W	PW			
						NWNESE	4	7N	10W	PW			
						SENWSW	34	8N	10W	PW			
SWNWNE	34	8N	10W	PW									
SWNWNW	35	8N	10W	PW									

**DEPARTMENT OF NATURAL RESOURCES AND CONSERVATION**

**PRELIMINARY**

**CLARK FORK RIVER ABOVE BLACKFOOT RIVER (BASIN 76G)**

**LIST OF CLAIMS BY SOURCE AND ENFORCEABLE PRIORITY DATE**

TRIBUTARY VALUES: MP= Manmade Pit, NP=Natural Pit, SD=Secondary Diversion, SI=Subirrigation, SP=Spring, WS=Waste & Seepage, UT=Unnamed Tributary

WATER RIGHT #	VERSION STATUS	HISTORICAL TYPE	USE	FLOW RATE	ENFORCEABLE PRIORITY DATE	POINT OF DIVERSION					TRIBUTARY	SOURCE NAME	OWNER NAME
						QTR	SEC	TWP	RGE	CNTY			
76G 92137 00	ACTV	DECREE	IR	3.13 CFS	12/31/1867	E2NENE	2	7N	10W	PW	TIN CUP JOE CREEK	MONTANA, STATE OF DEPT OF CORRECTIONS	
						NENWSE	4	7N	10W	PW			
						SENWSW	34	8N	10W	PW			
						SWSWSE	34	8N	10W	PW			
						SESESW	4	7N	10W	PW			
						SWSWNE	4	7N	10W	PW			
						NWNESE	4	7N	10W	PW			
						SWNWNW	3	7N	10W	PW			
						SWNENW	3	7N	10W	PW			
						SWSWSE	35	8N	10W	PW			
						SWNENW	1	7N	10W	PW			
						NESWNE	1	7N	10W	PW			
						SESWNE	4	7N	10W	PW			
						NWNESE	4	7N	10W	PW			
						SWSENW	3	7N	10W	PW			
						SWNWNE	34	8N	10W	PW			
SWNWNW	35	8N	10W	PW									
SWSWNW	6	7N	10W	PW									

DEPARTMENT OF NATURAL RESOURCES AND CONSERVATION

PRELIMINARY

CLARK FORK RIVER ABOVE BLACKFOOT RIVER (BASIN 76G)

LIST OF CLAIMS BY SOURCE AND ENFORCEABLE PRIORITY DATE

TRIBUTARY VALUES: MP= Manmade Pit, NP=Natural Pit, SD=Secondary Diversion, SI=Subirrigation, SP=Spring, WS=Waste & Seepage, UT=Unnamed Tributary

WATER RIGHT #	VERSION STATUS	HISTORICAL TYPE	USE	FLOW RATE	ENFORCEABLE PRIORITY DATE	POINT OF DIVERSION					TRIBUTARY	SOURCE NAME	OWNER NAME
						QTR	SEC	TWP	RGE	CNTY			
76G 92132 00	ACTV	DECREE	IR	5.00 CFS	12/31/1869	NWNESE	4	7N	10W	PW		TIN CUP JOE CREEK	MONTANA, STATE OF DEPT OF CORRECTIONS
						SWSWSE	35	8N	10W	PW			
						SESWNE	4	7N	10W	PW			
						SESESW	4	7N	10W	PW			
						SWSWNE	4	7N	10W	PW			
						NENWSE	4	7N	10W	PW			
						SWNWNW	3	7N	10W	PW			
						SWNENW	3	7N	10W	PW			
						SWSWSE	34	8N	10W	PW			
						E2NENE	2	7N	10W	PW			
						SWNENW	1	7N	10W	PW			
						NESWNE	1	7N	10W	PW			
						SWSWNW	6	7N	10W	PW			
						NWNESE	4	7N	10W	PW			
						SWSENW	3	7N	10W	PW			
						SWNWNE	34	8N	10W	PW			
SWNWNW	35	8N	10W	PW									
SENWSW	34	8N	10W	PW									

DEPARTMENT OF NATURAL RESOURCES AND CONSERVATION

PRELIMINARY

CLARK FORK RIVER ABOVE BLACKFOOT RIVER (BASIN 76G)

LIST OF CLAIMS BY SOURCE AND ENFORCEABLE PRIORITY DATE

TRIBUTARY VALUES: MP= Manmade Pit, NP=Natural Pit, SD=Secondary Diversion, SI=Subirrigation, SP=Spring, WS=Waste & Seepage, UT=Unnamed Tributary

WATER RIGHT #	VERSION STATUS	HISTORICAL TYPE	USE	FLOW RATE	ENFORCEABLE PRIORITY DATE	POINT OF DIVERSION					TRIBUTARY	SOURCE NAME	OWNER NAME
						QTR	SEC	TWP	RGE	CNTY			
76G 92136 00	ACTV	DECREE	IR	6.25 CFS	12/31/1869	SWNENW	1	7N	10W	PW	TIN CUP JOE CREEK	MONTANA, STATE OF DEPT OF CORRECTIONS	
						SENWSW	34	8N	10W	PW			
						SESESW	4	7N	10W	PW			
						SWSWNE	4	7N	10W	PW			
						NWNESE	4	7N	10W	PW			
						SWNWNW	3	7N	10W	PW			
						SWNENW	3	7N	10W	PW			
						SWSWSE	34	8N	10W	PW			
						SWSWSE	35	8N	10W	PW			
						E2NENE	2	7N	10W	PW			
						NESWNE	1	7N	10W	PW			
						SWSWNW	6	7N	10W	PW			
						SESWNE	4	7N	10W	PW			
						NWNESE	4	7N	10W	PW			
						SWSENW	3	7N	10W	PW			
						SWNWNE	34	8N	10W	PW			
SWNWNW	35	8N	10W	PW									
NENWSE	4	7N	10W	PW									

## DEPARTMENT OF NATURAL RESOURCES AND CONSERVATION

## PRELIMINARY

## CLARK FORK RIVER ABOVE BLACKFOOT RIVER (BASIN 76G)

## LIST OF CLAIMS BY SOURCE AND ENFORCEABLE PRIORITY DATE

TRIBUTARY VALUES: MP= Manmade Pit, NP=Natural Pit, SD=Secondary Diversion, SI=Subirrigation, SP=Spring, WS=Waste & Seepage, UT=Unnamed Tributary

WATER RIGHT #	VERSION STATUS	HISTORICAL TYPE	USE	FLOW RATE	ENFORCEABLE PRIORITY DATE	POINT OF DIVERSION					TRIBUTARY	SOURCE NAME	OWNER NAME
						QTR	SEC	TWP	RGE	CNTY			
76G 92133 00	ACTV	DECREE	IR	5.00 CFS	08/31/1873	NWNESE	4	7N	10W	PW	TIN CUP JOE CREEK	MONTANA, STATE OF DEPT OF CORRECTIONS	
						SESESW	4	7N	10W	PW			
						SWNWNE	34	8N	10W	PW			
						E2NENE	2	7N	10W	PW			
						SWSWNE	4	7N	10W	PW			
						NENWSE	4	7N	10W	PW			
						NWNESE	4	7N	10W	PW			
						SWNWNW	3	7N	10W	PW			
						SWNENW	3	7N	10W	PW			
						SWSWSE	34	8N	10W	PW			
						SWSWSE	35	8N	10W	PW			
						SWNENW	1	7N	10W	PW			
						NESWNE	1	7N	10W	PW			
						SWSWNW	6	7N	10W	PW			
						SESWNE	4	7N	10W	PW			
SWSENW	3	7N	10W	PW									
SENWSW	34	8N	10W	PW									
SWNWNW	35	8N	10W	PW									
76G 50619 00	ACTV	USE	ST		06/01/1874	S2	6	7N	10W	PW	TIN CUP JOE CREEK	USA (DEPT OF AGRICULTURE FOREST SERVICE)	
						NWNWNW	7	7N	10W	PW			
						SENE	11	7N	11W	PW			
						N2	12	7N	11W	PW			
76G 120566 00	ACTV	DECREE	IR	3.50 CFS	05/31/1879	SWNESE	6	7N	9W	PW	TIN CUP JOE CREEK	FORSON, DARLENE L	
						SWNWSW	5	7N	9W	PW			

DEPARTMENT OF NATURAL RESOURCES AND CONSERVATION

PRELIMINARY

CLARK FORK RIVER ABOVE BLACKFOOT RIVER (BASIN 76G)

LIST OF CLAIMS BY SOURCE AND ENFORCEABLE PRIORITY DATE

TRIBUTARY VALUES: MP= Manmade Pit, NP=Natural Pit, SD=Secondary Diversion, SI=Subirrigation, SP=Spring, WS=Waste & Seepage, UT=Unnamed Tributary

WATER RIGHT #	VERSION STATUS	HISTORICAL TYPE	USE	FLOW RATE	ENFORCEABLE PRIORITY DATE	POINT OF DIVERSION					TRIBUTARY	SOURCE NAME	OWNER NAME
						QTR	SEC	TWP	RGE	CNTY			
76G 92131 00	ACTV	DECREE	IR	2.50 CFS	12/31/1880	SWNWNW	3	7N	10W	PW	TIN CUP JOE CREEK	MONTANA, STATE OF DEPT OF CORRECTIONS	
						NWNESE	4	7N	10W	PW			
						SESESW	4	7N	10W	PW			
						SWSWNE	4	7N	10W	PW			
						NENWSE	4	7N	10W	PW			
						SWNENW	3	7N	10W	PW			
						SWSWSE	34	8N	10W	PW			
						SWSWSE	35	8N	10W	PW			
						E2NENE	2	7N	10W	PW			
						SWNENW	1	7N	10W	PW			
						NESWNE	1	7N	10W	PW			
						SWSWNW	6	7N	10W	PW			
						SESWNE	4	7N	10W	PW			
						SWSENW	3	7N	10W	PW			
						SENWSW	34	8N	10W	PW			
						SWNWNE	34	8N	10W	PW			
SWNWNW	35	8N	10W	PW									
NWNESE	4	7N	10W	PW									

**DEPARTMENT OF NATURAL RESOURCES AND CONSERVATION**

**PRELIMINARY**

**CLARK FORK RIVER ABOVE BLACKFOOT RIVER (BASIN 76G)**

**LIST OF CLAIMS BY SOURCE AND ENFORCEABLE PRIORITY DATE**

TRIBUTARY VALUES: MP= Manmade Pit, NP=Natural Pit, SD=Secondary Diversion, SI=Subirrigation, SP=Spring, WS=Waste & Seepage, UT=Unnamed Tributary

WATER RIGHT #	VERSION STATUS	HISTORICAL TYPE	USE	FLOW RATE	ENFORCEABLE PRIORITY DATE	POINT OF DIVERSION					TRIBUTARY	SOURCE NAME	OWNER NAME
						QTR	SEC	TWP	RGE	CNTY			
76G 92129 00	ACTV	DECREE	IR	2.50 CFS	07/31/1886	SWNENW	1	7N	10W	PW		TIN CUP JOE CREEK	MONTANA, STATE OF DEPT OF CORRECTIONS
						SESESW	4	7N	10W	PW			
						SWSWNE	4	7N	10W	PW			
						NENWSE	4	7N	10W	PW			
						NWNESE	4	7N	10W	PW			
						SWNWNW	3	7N	10W	PW			
						SWNENW	3	7N	10W	PW			
						SWSWSE	34	8N	10W	PW			
						SWSWSE	35	8N	10W	PW			
						E2NENE	2	7N	10W	PW			
						NESWNE	1	7N	10W	PW			
						SWSWNW	6	7N	10W	PW			
						SESWNE	4	7N	10W	PW			
						NWNESE	4	7N	10W	PW			
						SWSENW	3	7N	10W	PW			
						SENWSW	34	8N	10W	PW			
SWNWNE	34	8N	10W	PW									
SWNWNW	35	8N	10W	PW									



DEPARTMENT OF NATURAL RESOURCES AND CONSERVATION

PRELIMINARY

CLARK FORK RIVER ABOVE BLACKFOOT RIVER (BASIN 76G)

LIST OF CLAIMS BY SOURCE AND ENFORCEABLE PRIORITY DATE

TRIBUTARY VALUES: MP= Manmade Pit, NP=Natural Pit, SD=Secondary Diversion, SI=Subirrigation, SP=Spring, WS=Waste & Seepage, UT=Unnamed Tributary

WATER RIGHT #	VERSION STATUS	HISTORICAL TYPE	USE	FLOW RATE	ENFORCEABLE PRIORITY DATE	POINT OF DIVERSION					TRIBUTARY	SOURCE NAME	OWNER NAME
						QTR	SEC	TWP	RGE	CNTY			
76G 92130 00	ACTV	DECREE	IR	5.00 CFS	03/31/1887	SESESW	4	7N	10W	PW	TIN CUP JOE CREEK	MONTANA, STATE OF DEPT OF CORRECTIONS	
						SWSWSE	35	8N	10W	PW			
						SESWNE	4	7N	10W	PW			
						SWSWNE	4	7N	10W	PW			
						NENWSE	4	7N	10W	PW			
						NWNESE	4	7N	10W	PW			
						SWNWNW	3	7N	10W	PW			
						SWNENW	3	7N	10W	PW			
						SWSWSE	34	8N	10W	PW			
						E2NENE	2	7N	10W	PW			
						SWNENW	1	7N	10W	PW			
						NESWNE	1	7N	10W	PW			
						SWSWNW	6	7N	10W	PW			
						NWNESE	4	7N	10W	PW			
						SWSENW	3	7N	10W	PW			
						SENWSW	34	8N	10W	PW			
						SWNWNE	34	8N	10W	PW			
SWNWNW	35	8N	10W	PW									
76G 167138 00	ACTV	FILED	IR	5.00 CFS	09/16/1890	SESESW	4	7N	10W	PW	TIN CUP JOE CREEK	MONTANA, STATE OF DEPT OF CORRECTIONS	
						NESENE	4	7N	10W	PW			

DEPARTMENT OF NATURAL RESOURCES AND CONSERVATION


PRELIMINARY

CLARK FORK RIVER ABOVE BLACKFOOT RIVER (BASIN 76G)

LIST OF CLAIMS BY SOURCE AND ENFORCEABLE PRIORITY DATE

TRIBUTARY VALUES: MP= Manmade Pit, NP=Natural Pit, SD=Secondary Diversion, SI=Subirrigation, SP=Spring, WS=Waste & Seepage, UT=Unnamed Tributary

WATER RIGHT #	VERSION STATUS	HISTORICAL TYPE	USE	FLOW RATE	ENFORCEABLE PRIORITY DATE	POINT OF DIVERSION					TRIBUTARY	SOURCE NAME	OWNER NAME
						QTR	SEC	TWP	RGE	CNTY			
76G 92128 00	ACTV	DECREE	IR	7.50 CFS	06/30/1896	SWSWNE	4	7N	10W	PW	TIN CUP JOE CREEK	MONTANA, STATE OF DEPT OF CORRECTIONS	
						SESESW	4	7N	10W	PW			
						NENWSE	4	7N	10W	PW			
						NWNESE	4	7N	10W	PW			
						SWNWNW	3	7N	10W	PW			
						SWNENW	3	7N	10W	PW			
						SWSWSE	34	8N	10W	PW			
						SWSWSE	35	8N	10W	PW			
						E2NENE	2	7N	10W	PW			
						SWNENW	1	7N	10W	PW			
						NESWNE	1	7N	10W	PW			
						SWSWNW	6	7N	10W	PW			
						NWNESE	4	7N	10W	PW			
						SWSENW	3	7N	10W	PW			
						SENWSW	34	8N	10W	PW			
SWNWNE	34	8N	10W	PW									
SWNWNW	35	8N	10W	PW									
SESWNE	4	7N	10W	PW									
76G 24017 00	ACTV	DECREE	IR	2.50 CFS	03/27/1904	SENESE	6	7N	9W	PW	TIN CUP JOE CREEK	VAN BLARICOM, GARY T VAN BLARICOM, JELAINE	
76G 141894 00	ACTV	USE	ST		05/15/1942	SWNESE	5	7N	9W	PW	TIN CUP JOE CREEK	PHILLIPS, DAVID	
						NENESE	5	7N	9W	PW		PHILLIPS, KAREN M PHILLIPS, RALPH W	
76G 142933 00	ACTV	USE	IR	134.64 GPM	05/15/1942	SWNESE	5	7N	9W	PW	TIN CUP JOE CREEK	PHILLIPS, DAVID PHILLIPS, KAREN M PHILLIPS, RALPH W	
76G 30122584	SEVR	DECREE	IR	224.40 GPM							TIN CUP JOE CREEK	DEER LODGE, CITY OF POWELL COUNTY	



DEPARTMENT OF NATURAL RESOURCES AND CONSERVATION

PRELIMINARY

CLARK FORK RIVER ABOVE BLACKFOOT RIVER (BASIN 76G)

LIST OF CLAIMS BY SOURCE AND ENFORCEABLE PRIORITY DATE

TRIBUTARY VALUES: MP= Manmade Pit, NP=Natural Pit, SD=Secondary Diversion, SI=Subirrigation, SP=Spring, WS=Waste & Seepage, UT=Unnamed Tributary

WATER RIGHT #	VERSION STATUS	HISTORICAL TYPE	USE	FLOW RATE	ENFORCEABLE PRIORITY DATE	POINT OF DIVERSION					TRIBUTARY	SOURCE NAME	OWNER NAME
						QTR	SEC	TWP	RGE	CNTY			
76G 92084 00	ACTV	FILED	IR	1.25 CFS	07/08/1886	NWSENW	3	7N	10W	PW	UT	TIN CUP JOE CREEK	MONTANA, STATE OF DEPT OF CORRECTIONS
76G 92088 00	ACTV	FILED	IR	5.00 CFS	11/01/1960	SWNWSW	6	7N	10W	PW	UT	TIN CUP JOE CREEK	MONTANA, STATE OF DEPT OF CORRECTIONS
						N2NW	11	7N	10W	PW			
76G 92089 00	ACTV	FILED	IR	5.00 CFS	08/31/1960	S2S2SE	2	7N	10W	PW	WS	TIN CUP JOE CREEK	MONTANA, STATE OF DEPT OF CORRECTIONS
						S2SW	1	7N	10W	PW			
76G 92087 00	ACTV	FILED	IR	5.00 CFS	12/31/1963	SWNW	1	7N	10W	PW	WS	TIN CUP JOE CREEK	MONTANA, STATE OF DEPT OF CORRECTIONS
							1	7N	10W	PW			
76G 43230 00	ACTV	FILED	IR	170.54 GPM	05/31/1887	NESWNE	22	12N	17W	MS		TRAIL CREEK	EDWARD, HOWARD D HOLBROOK, SAXON L LEMON, JOHN LEMON, SARAH A
76G 126278 00	ACTV	FILED	IR	341.09 GPM	12/31/1887	SWNENE	22	12N	17W	MS		TRAIL CREEK	RITCHART, BARBARA K TALL TIMBER HAVEN LLC TUCKER, BETTY M ESTATE TUCKER, DANIEL T ESTATE TUCKER, EMMITT D
						NESWNE	22	12N	17W	MS			
76G 126280 00	ACTV	FILED	ST		12/31/1887	SWNENE	22	12N	17W	MS		TRAIL CREEK	RITCHART, BARBARA K TALL TIMBER HAVEN LLC TUCKER, BETTY M ESTATE TUCKER, DANIEL T ESTATE TUCKER, EMMITT D
76G 30137153	ACTV	FILED	ST		12/31/1887	NESWNE	22	12N	17W	MS		TRAIL CREEK	HOLBROOK, SAXON L
						NWSENE	22	12N	17W	MS			
						NENE	22	12N	17W	MS			



DEPARTMENT OF NATURAL RESOURCES AND CONSERVATION

PRELIMINARY

CLARK FORK RIVER ABOVE BLACKFOOT RIVER (BASIN 76G)

LIST OF CLAIMS BY SOURCE AND ENFORCEABLE PRIORITY DATE

TRIBUTARY VALUES: MP= Manmade Pit, NP=Natural Pit, SD=Secondary Diversion, SI=Subirrigation, SP=Spring, WS=Waste & Seepage, UT=Unnamed Tributary

WATER RIGHT #	VERSION STATUS	HISTORICAL TYPE	USE	FLOW RATE	ENFORCEABLE PRIORITY DATE	POINT OF DIVERSION					TRIBUTARY	SOURCE NAME	OWNER NAME	
						QTR	SEC	TWP	RGE	CNTY				
76G 126421 00	ACTV	USE	IR	10.00 GPM	04/15/1951	NWNWSE	35	10N	8W	PW	SP	TROUT CREEK	KERTTULA, HENRY J	
76G 91614 00	ACTV	USE	ST		12/31/1882	NESW	30	9N	7W	PW		TROUT CREEK	MONTANA, STATE OF DEPT OF FISH WILDLIFE & PARKS	
							33	9N	7W	PW				
							1	9N	8W	PW				
							2	9N	8W	PW				
						E2	11	9N	8W	PW				
							13	9N	8W	PW				
							E2	24	9N	8W				PW
								7	9N	7W				PW
							18	9N	7W	PW				
						S2S2	19	9N	7W	PW				
							20	9N	7W	PW				
							21	9N	7W	PW				
							29	9N	7W	PW				
76G 30131001	ACTV	USE	ST		12/31/1882	SENE	30	9N	7W	PW		TROUT CREEK	SPOTTED DOG CANYON LAND INVESTMENTS LLC	
							N2S2	30	9N	7W				PW
							SW	29	9N	7W				PW
							E2	28	9N	7W				PW
							N2	33	9N	7W				PW
							N2NE	32	9N	7W				PW
							NESESE	26	10N	8W				PW
76G 117723 00	ACTV	FILED	IR	12.50 CFS	03/12/1885	NESESE	26	10N	8W	PW		TROUT CREEK	BECK, JOHN M BECK, LOIS A	
							76G 128080 00	ACTV	FILED	IR				5.00 CFS
76G 128081 00	ACTV	FILED	IR	5.00 CFS	04/25/1891	SWNWNE	27	10N	8W	PW		TROUT CREEK	CROSS CANYON RANCH	
							SWNWNW	26	10N	8W				PW
							SESESE	26	10N	8W				PW

DEPARTMENT OF NATURAL RESOURCES AND CONSERVATION

PRELIMINARY

CLARK FORK RIVER ABOVE BLACKFOOT RIVER (BASIN 76G)

LIST OF CLAIMS BY SOURCE AND ENFORCEABLE PRIORITY DATE

TRIBUTARY VALUES: MP= Manmade Pit, NP=Natural Pit, SD=Secondary Diversion, SI=Subirrigation, SP=Spring, WS=Waste & Seepage, UT=Unnamed Tributary

WATER RIGHT #	VERSION STATUS	HISTORICAL TYPE	USE	FLOW RATE	ENFORCEABLE PRIORITY DATE	POINT OF DIVERSION					TRIBUTARY	SOURCE NAME	OWNER NAME
						QTR	SEC	TWP	RGE	CNTY			
76G 51840 00	ACTV	USE	ST		06/01/1906	NENESW	30	9N	7W	PW	TROUT CREEK	USA (DEPT OF AGRICULTURE FOREST SERVICE)	
						NW	30	9N	7W	PW			
						N2N2SE	30	9N	7W	PW			
76G 51841 00	ACTV	USE	ST		06/01/1906	N2NE	32	9N	7W	PW	TROUT CREEK	USA (DEPT OF AGRICULTURE FOREST SERVICE)	
76G 91772 00	ACTV	USE	IR	4.50 CFS	04/15/1908	SENESE	35	10N	8W	PW	TROUT CREEK	BECK, JOHN M	
						NWNWNW	36	10N	8W	PW		BECK, LOIS A	
76G 30128213	ACTV	USE	ST		10/21/1915	SENESE	35	10N	8W	PW	TROUT CREEK	BECK, JOHN M	
						SWNESE	35	10N	8W	PW		BECK, LOIS A	
						W2SENE	35	10N	8W	PW			
						SESWNE	35	10N	8W	PW			
						S2NESE	27	10N	8W	PW			
76G 126422 00	ACTV	FILED	IR	426.36 GPM	08/04/1919	SENESE	12	9N	8W	PW	TROUT CREEK	KERTTULA, HENRY J	
						NESWSW	1	9N	8W	PW			
						SENESE	2	9N	8W	PW			
76G 126426 00	ACTV	FILED	ST		08/04/1919	NESWSW	1	9N	8W	PW	TROUT CREEK	KERTTULA, HENRY J	
						SENESE	2	9N	8W	PW			
76G 30113174	ACTV	USE	ST		06/26/1922		12	9N	8W	PW	TROUT CREEK	MONTANA STATE BOARD OF LAND COMMISSIONERS	
							36	10N	8W	PW			
76G 126423 00	ACTV	FILED	IR	1.25 CFS	06/01/1941	SWSWSE	35	10N	8W	PW	TROUT CREEK	KERTTULA, HENRY J	
						NESWNE	2	9N	8W	PW			
76G 126425 00	ACTV	FILED	ST		06/01/1941	NESWNE	2	9N	8W	PW	TROUT CREEK	KERTTULA, HENRY J	
						SWSWSE	35	10N	8W	PW			
76G 215256 00	ACTV	USE	IR	170.00 GPM	06/30/1973	NENENE	35	10N	8W	PW	TROUT CREEK	MONTANA STATE BOARD OF LAND COMMISSIONERS	
76G 47741 00	<b>WDRN</b>	<b>USE</b>	IR								TROUT CREEK	MONTANA STATE BOARD OF LAND COMMISSIONERS	
76G 91627 00	ACTV	USE	ST		12/31/1882	SWNWSE	7	9N	7W	PW	UT	TROUT CREEK	MONTANA, STATE OF DEPT OF FISH WILDLIFE & PARKS

DEPARTMENT OF NATURAL RESOURCES AND CONSERVATION

PRELIMINARY

CLARK FORK RIVER ABOVE BLACKFOOT RIVER (BASIN 76G)

LIST OF CLAIMS BY SOURCE AND ENFORCEABLE PRIORITY DATE

TRIBUTARY VALUES: MP= Manmade Pit, NP=Natural Pit, SD=Secondary Diversion, SI=Subirrigation, SP=Spring, WS=Waste & Seepage, UT=Unnamed Tributary

WATER RIGHT #	VERSION STATUS	HISTORICAL TYPE	USE	FLOW RATE	ENFORCEABLE PRIORITY DATE	POINT OF DIVERSION					TRIBUTARY	SOURCE NAME	OWNER NAME
						QTR	SEC	TWP	RGE	CNTY			
76G 30131001	ACTV	USE	ST		12/31/1882	E2	32	9N	7W	PW	UT	TROUT CREEK	SPOTTED DOG CANYON LAND INVESTMENTS LLC
						N2NENE	5	8N	7W	PW			
76G 30131014	ACTV	USE	ST		12/31/1882	S2NW	20	9N	7W	PW	UT	TROUT CREEK	CROSS CANYON RANCH SPOTTED DOG CANYON LAND INVESTMENTS LLC
						S2	20	9N	7W	PW			
						NE	30	9N	7W	PW			
						SE	29	9N	7W	PW			
						N2NW	29	9N	7W	PW			
						SWNE	33	9N	7W	PW			
						SW	33	9N	7W	PW			
						N2NW	28	9N	7W	PW			
						SENE	20	9N	7W	PW			
						E2NW	33	9N	7W	PW			
						NWSE	33	9N	7W	PW			
						NENE	20	9N	7W	PW			
						NWSW	28	9N	7W	PW			
						NWSE	30	9N	7W	PW			
76G 30144422	ACTV	USE	ST		12/31/1882	SESESW	20	9N	7W	PW	UT	TROUT CREEK	MONTANA, STATE OF DEPT OF FISH WILDLIFE & PARKS
						SWSESW	20	9N	7W	PW			
						SWSWSE	20	9N	7W	PW			
						SWSWSE	21	9N	7W	PW			
						NWNW	29	9N	7W	PW			
						NENENE	29	9N	7W	PW			
						NWNENE	29	9N	7W	PW			
						NWNENW	29	9N	7W	PW			
						SENE	30	9N	7W	PW			
						N2SENE	30	9N	7W	PW			
						N2S2SENE	30	9N	7W	PW			
76G 91683 00	ACTV	FILED	ST		06/03/1904	SWSE	19	9N	7W	PW	UT	TROUT CREEK	MONTANA, STATE OF DEPT OF FISH WILDLIFE & PARKS

DEPARTMENT OF NATURAL RESOURCES AND CONSERVATION

PRELIMINARY

CLARK FORK RIVER ABOVE BLACKFOOT RIVER (BASIN 76G)

LIST OF CLAIMS BY SOURCE AND ENFORCEABLE PRIORITY DATE

TRIBUTARY VALUES: MP= Manmade Pit, NP=Natural Pit, SD=Secondary Diversion, SI=Subirrigation, SP=Spring, WS=Waste & Seepage, UT=Unnamed Tributary

WATER RIGHT #	VERSION STATUS	HISTORICAL TYPE	USE	FLOW RATE	ENFORCEABLE PRIORITY DATE	POINT OF DIVERSION					TRIBUTARY	SOURCE NAME	OWNER NAME
						QTR	SEC	TWP	RGE	CNTY			
76G 51838 00	ACTV	USE	ST		06/01/1906	SWSWNW	17	9N	7W	PW	UT	TROUT CREEK	USA (DEPT OF AGRICULTURE FOREST SERVICE)
						S2	17	9N	7W	PW			
						N2N2NE	20	9N	7W	PW			
76G 51839 00	ACTV	USE	ST		06/01/1906	S2N2	20	9N	7W	PW	UT	TROUT CREEK	USA (DEPT OF AGRICULTURE FOREST SERVICE)
76G 30128213	ACTV	USE	ST		10/21/1915	NESESE	26	10N	8W	PW	UT	TROUT CREEK	BECK, JOHN M
						NWSESE	26	10N	8W	PW			
						SWSENW	26	10N	8W	PW			
						SWNW	26	10N	8W	PW			
						NWNESW	26	10N	8W	PW			
						NENESW	26	10N	8W	PW			
						SENESE	26	10N	8W	PW			
						NWNWSE	26	10N	8W	PW			
						S2NWSE	26	10N	8W	PW			
						W2SWSW	25	10N	8W	PW			
76G 30112590	ACTV	USE	ST		11/04/1919	SW	6	9N	7W	PW	UT	TROUT CREEK	MONTANA STATE BOARD OF LAND COMMISSIONERS
76G 30128329	ACTV	USE	ST		11/10/1919	W2NWSE	35	10N	8W	PW	UT	TROUT CREEK	KERTTULA, HENRY J
						W2SWSE	35	10N	8W	PW			
						W2NWNE	2	9N	8W	PW			
76G 215257 00	ACTV	USE	IR	2.50 CFS	06/30/1973	NESWSW	36	10N	8W	PW	UT	TROUT CREEK	MONTANA STATE BOARD OF LAND COMMISSIONERS
76G 30122202	ACTV	USE	ST		11/03/1909	E2SE	3	10N	7W	PW		TROUT CREEK, NORTH FORK	SENECAL, JOHN P
76G 142716 00	ACTV	DECREE	IN	89.76 GPM	12/31/1882	NENE	2	12N	18W	MS		TURAH CREEK	BNSF RAILWAY CO
76G 133141 00	ACTV	DECREE	IR	44.88 GPM	12/31/1884	SWNESE	36	13N	18W	MS		TURAH CREEK	BURTON, BETTY H BURTON, JAMES R



**DEPARTMENT OF NATURAL RESOURCES AND CONSERVATION**

**PRELIMINARY**

**CLARK FORK RIVER ABOVE BLACKFOOT RIVER (BASIN 76G)**

**LIST OF CLAIMS BY SOURCE AND ENFORCEABLE PRIORITY DATE**

TRIBUTARY VALUES: MP= Manmade Pit, NP=Natural Pit, SD=Secondary Diversion, SI=Subirrigation, SP=Spring, WS=Waste & Seepage, UT=Unnamed Tributary

WATER RIGHT #	VERSION STATUS	HISTORICAL TYPE	USE	FLOW RATE	ENFORCEABLE PRIORITY DATE	POINT OF DIVERSION					TRIBUTARY	SOURCE NAME	OWNER NAME
						QTR	SEC	SEC	TWP	RGE			
76G 107888 00	ACTV	DECREE	IR	13.50 GPM	12/31/1887	NE	2	12N	18W	MS	TURAH CREEK	JACOBS, CHARLES R JACOBS, KATHY M PAULDINE, MARK A ROSKE, RICHARD M ROSKE, SHANNON M	
76G 133144 00	ACTV	DECREE	IR	1.75 CFS	12/31/1887	SWNESE	36	13N	18W	MS	TURAH CREEK	BURTON, BETTY H BURTON, JAMES R	
76G 133147 00	ACTV	DECREE	ST		12/31/1887	SWNESE	36	13N	18W	MS	TURAH CREEK	BURTON, BETTY H BURTON, JAMES R	
76G 133164 00	ACTV	DECREE	IR	328.00 GPM	12/31/1887	NE	2	12N	18W	MS	TURAH CREEK	CLEAVES PARTNERSHIP MORAN, LAWRENCE E MORAN, VYONNE M	
76G 133142 00	ACTV	DECREE	IR	58.34 GPM	08/14/1908	SWNESE	36	13N	18W	MS	TURAH CREEK	BURTON, BETTY H BURTON, JAMES R	
76G 133143 00	ACTV	DECREE	IR	170.54 GPM	08/14/1908	SWNESE	36	13N	18W	MS	TURAH CREEK	BURTON, BETTY H BURTON, JAMES R	
76G 133146 00	ACTV	DECREE	ST		08/14/1908	SWNESE	36	13N	18W	MS	TURAH CREEK	BURTON, BETTY H BURTON, JAMES R	
76G 26814 00	ACTV	USE	ST		02/28/1940	NWSESE	36	13N	18W	MS	TURAH CREEK	MONTANA STATE BOARD OF LAND COMMISSIONERS	
76G 133145 00	ACTV	FILED	IR	44.88 GPM	07/06/1972	SWNESE	36	13N	18W	MS	TURAH CREEK	BURTON, BETTY H BURTON, JAMES R	
76G 133148 00	ACTV	FILED	ST	37.37 GPM	07/06/1972	SWNESE	36	13N	18W	MS	TURAH CREEK	BURTON, BETTY H BURTON, JAMES R	

-----

DEPARTMENT OF NATURAL RESOURCES AND CONSERVATION

PRELIMINARY

CLARK FORK RIVER ABOVE BLACKFOOT RIVER (BASIN 76G)

LIST OF CLAIMS BY SOURCE AND ENFORCEABLE PRIORITY DATE

TRIBUTARY VALUES: MP= Manmade Pit, NP=Natural Pit, SD=Secondary Diversion, SI=Subirrigation, SP=Spring, WS=Waste & Seepage, UT=Unnamed Tributary

WATER RIGHT #	VERSION STATUS	HISTORICAL TYPE	USE	FLOW RATE	ENFORCEABLE PRIORITY DATE	POINT OF DIVERSION					TRIBUTARY	SOURCE NAME	OWNER NAME
						QTR	SEC	TWP	RGE	CNTY			
76G 133166 00	ACTV	DECREE	ST		12/31/1887	NWSENE	2	12N	18W	MS	UT	TURAH CREEK	CLEAVES PARTNERSHIP MORAN, LAWRENCE E MORAN, VYONNE M SANNER, RACHELLE R SANNER, RICHARD A
76G 133165 00	ACTV	FILED	IR	1.88 CFS	05/01/1921	NWSENE	2	12N	18W	MS	WS	TURAH CREEK	CLEAVES PARTNERSHIP MORAN, LAWRENCE E MORAN, VYONNE M
76G 126465 00	WDRN	FILED	IR									TWIN LAKES	BUTTE-SILVER BOW COUNTY
76G 126485 00	WDRN	FILED	IR									TWIN LAKES	BUTTE-SILVER BOW COUNTY
76G 126504 00	WDRN	FILED	IR									TWIN LAKES	BUTTE-SILVER BOW COUNTY
76G 126525 00	WDRN	FILED	IR									TWIN LAKES	BUTTE-SILVER BOW COUNTY
76G 126659 00	WDRN	FILED	IR									TWIN LAKES	BUTTE-SILVER BOW COUNTY
76G 30912 00	ACTV	USE	DM	25.00 GPM	07/13/1934	NESWNE	25	5N	13W	DL	SP	TWIN LAKES CREEK	BOLTON, CHERYL A MESSER, JANET L MOODRY, LINDA J
76G 92219 00	ACTV	USE	ST		06/10/1866	NESWSW	19	5N	12W	DL		TWIN LAKES CREEK	JENKIN, TERRI L JENKIN, WILLIAM H STODDEN, JACK H STODDEN, PATRICIA C
76G 124865 00	ACTV	DECREE	IN	1.02 CFS	02/15/1901	SWNE	35	5N	12W	DL		TWIN LAKES CREEK	BUTTE-SILVER BOW COUNTY
76G 124867 00	ACTV	DECREE	IN	92.00 CFS	02/15/1901	SWNE	35	5N	13W	DL		TWIN LAKES CREEK	BUTTE-SILVER BOW COUNTY
76G 124871 00	ACTV	DECREE	IN	83.00 CFS	06/01/1907	SWNE	35	5N	13W	DL		TWIN LAKES CREEK	BUTTE-SILVER BOW COUNTY
76G 126508 00	ACTV	USE	IN	44.00 CFS	12/28/1912	SWNE	35	5N	13W	DL		TWIN LAKES CREEK	BUTTE-SILVER BOW COUNTY

DEPARTMENT OF NATURAL RESOURCES AND CONSERVATION

PRELIMINARY

CLARK FORK RIVER ABOVE BLACKFOOT RIVER (BASIN 76G)

LIST OF CLAIMS BY SOURCE AND ENFORCEABLE PRIORITY DATE

TRIBUTARY VALUES: MP= Manmade Pit, NP=Natural Pit, SD=Secondary Diversion, SI=Subirrigation, SP=Spring, WS=Waste & Seepage, UT=Unnamed Tributary

WATER RIGHT #	VERSION STATUS	HISTORICAL TYPE	USE	FLOW RATE	ENFORCEABLE PRIORITY DATE	POINT OF DIVERSION					TRIBUTARY	SOURCE NAME	OWNER NAME
						QTR	SEC	TWP	RGE	CNTY			
76G 90718 00	ACTV	USE	DM	20.00 GPM	06/30/1932	NENENE	25	5N	13W	DL	TWIN LAKES CREEK	BARTLETT, MARK D	
76G 126459 00	WDRN	FILED	IR								TWIN LAKES CREEK	BUTTE-SILVER BOW COUNTY	
76G 126460 00	DISS	FILED	IR								TWIN LAKES CREEK	UELAND RANCHES INC	
76G 126474 00	WDRN	FILED	IR								TWIN LAKES CREEK	BUTTE-SILVER BOW COUNTY	
76G 126509 00	WDRN	DECREE	IR								TWIN LAKES CREEK	ARCO ENVIRONMENTAL REMEDIATION LLC BUTTE-SILVER BOW COUNTY EIGHORN, JESS	
76G 126574 00	WDRN	DECREE	IR								TWIN LAKES CREEK	BUTTE-SILVER BOW COUNTY	
76G 126624 00	WDRN	DECREE	IR								TWIN LAKES CREEK	BUTTE-SILVER BOW COUNTY	
76G 126636 00	WDRN	DECREE	IR								TWIN LAKES CREEK	BRAD ANDERSON FARM LP LOGAN RANCH LLC	
76G 126640 00	WDRN	FILED	IR								TWIN LAKES CREEK	BUTTE-SILVER BOW COUNTY	
76G 126642 00	WDRN	FILED	IR								TWIN LAKES CREEK	BUTTE-SILVER BOW COUNTY	
76G 126654 00	WDRN	FILED	IR								TWIN LAKES CREEK	BUTTE-SILVER BOW COUNTY	
76G 126658 00	WDRN	FILED	IR								TWIN LAKES CREEK	BUTTE-SILVER BOW COUNTY	
76G 126661 00	WDRN	FILED	IR								TWIN LAKES CREEK	BUTTE-SILVER BOW COUNTY	
76G 126685 00	WDRN	FILED	IR								TWIN LAKES CREEK	BUTTE-SILVER BOW COUNTY	
76G 214104 00	WDRN	DECREE	MC								TWIN LAKES CREEK	ANACONDA-DEER LODGE CITY-COUNTY	
76G 214105 00	WDRN	DECREE	MC								TWIN LAKES CREEK	ANACONDA-DEER LODGE CITY-COUNTY	
76G 214106 00	WDRN	DECREE	MC								TWIN LAKES CREEK	ANACONDA-DEER LODGE CITY-COUNTY	

-----

DEPARTMENT OF NATURAL RESOURCES AND CONSERVATION

PRELIMINARY

CLARK FORK RIVER ABOVE BLACKFOOT RIVER (BASIN 76G)

LIST OF CLAIMS BY SOURCE AND ENFORCEABLE PRIORITY DATE

TRIBUTARY VALUES: MP= Manmade Pit, NP=Natural Pit, SD=Secondary Diversion, SI=Subirrigation, SP=Spring, WS=Waste & Seepage, UT=Unnamed Tributary

WATER RIGHT #	VERSION STATUS	HISTORICAL TYPE	USE	FLOW RATE	ENFORCEABLE PRIORITY DATE	POINT OF DIVERSION					TRIBUTARY	SOURCE NAME	OWNER NAME		
						QTR	SEC	TWP	RGE	CNTY					
76G 126466 00	WDRN	FILED	IR								UT	TWIN LAKES CREEK	BUTTE-SILVER BOW COUNTY		
76G 126488 00	WDRN	FILED	IR								UT	TWIN LAKES CREEK	BUTTE-SILVER BOW COUNTY		
76G 126505 00	WDRN	FILED	IR								UT	TWIN LAKES CREEK	BUTTE-SILVER BOW COUNTY		
76G 126649 00	WDRN	FILED	IR								UT	TWIN LAKES CREEK	BUTTE-SILVER BOW COUNTY		
76G 126660 00	WDRN	FILED	IR								UT	TWIN LAKES CREEK	BUTTE-SILVER BOW COUNTY		
76G 126675 00	WDRN	FILED	IR								UT	TWIN LAKES CREEK	BUTTE-SILVER BOW COUNTY		
-----															
76G 126494 00	ACTV	FILED	IR	28.13 CFS	02/08/1898	SESESE	31	5N	10W	DL	SD	TWIN LAKES CREEK, EAST FORK	BUTTE-SILVER BOW COUNTY		
						NESW	19	5N	12W	DL					
						SWNWNW	29	5N	10W	DL					
						NWNESE	20	5N	10W	DL					
						NESESE	16	5N	10W	DL					
-----															
76G 126437 00	ACTV	DECREE	IR	125.00 GPM	12/31/1885	SENESE	35	2N	8W	SB		TWO-BIT CREEK	GOLINI REAL ESTATE LLC		
						SENESE	35	2N	8W	SB					
76G 50735 00	ACTV	USE	ST		04/12/1906	W2E2NW	3	1N	8W	SB		TWO-BIT CREEK	USA (DEPT OF AGRICULTURE FOREST SERVICE)		
						NWSW	3	1N	8W	SB					
						SWSWNW	3	1N	8W	SB					
76G 49935 00	ACTV	USE	ST		04/19/1922	SW	34	2N	8W	SB		TWO-BIT CREEK	USA (DEPT OF AGRICULTURE FOREST SERVICE)		
-----															
76G 45437 00	ACTV	DECREE	ST		04/01/1891	NESESE	23	11N	15W	GR		TYLER CREEK	MEDICINE TREE RANCH LLC		
76G 45438 00	ACTV	DECREE	ST		04/01/1891	NESESE	23	11N	15W	GR		TYLER CREEK	MEDICINE TREE RANCH LLC		
						E2	23	11N	15W	GR					
76G 45440 00	ACTV	DECREE	IR	5.75 CFS	04/01/1891	NESESE	23	11N	15W	GR		TYLER CREEK	MEDICINE TREE RANCH LLC		
						SENENW	23	11N	15W	GR					
76G 45441 00	ACTV	DECREE	IR	1.75 CFS	04/01/1891	NESESE	23	11N	15W	GR		TYLER CREEK	MEDICINE TREE RANCH LLC		

DEPARTMENT OF NATURAL RESOURCES AND CONSERVATION

PRELIMINARY

CLARK FORK RIVER ABOVE BLACKFOOT RIVER (BASIN 76G)

LIST OF CLAIMS BY SOURCE AND ENFORCEABLE PRIORITY DATE

TRIBUTARY VALUES: MP= Manmade Pit, NP=Natural Pit, SD=Secondary Diversion, SI=Subirrigation, SP=Spring, WS=Waste & Seepage, UT=Unnamed Tributary

WATER RIGHT #	VERSION STATUS	HISTORICAL TYPE	USE	FLOW RATE	ENFORCEABLE PRIORITY DATE	POINT OF DIVERSION					TRIBUTARY	SOURCE NAME	OWNER NAME
						QTR	SEC	TWP	RGE	CNTY			
76G 45439 00	ACTV	DECREE	ST		04/01/1929	NESESE	23	11N	15W	GR		TYLER CREEK	MEDICINE TREE RANCH LLC
						E2	23	11N	15W	GR			
76G 107666 00	ACTV	DECREE	IR	2.50 CFS	04/01/1929	NESESE	23	11N	15W	GR		TYLER CREEK	MEDICINE TREE RANCH LLC
						SWNENW	23	11N	15W	GR			
76G 52264 00	ACTV	USE	ST		10/01/1938		8	10N	14W	GR		TYLER CREEK	USA (DEPT OF AGRICULTURE FOREST SERVICE)
							34	11N	15W	GR			
							4	10N	14W	GR			
							7	10N	15W	GR			
							9	10N	14W	GR			
76G 30110766	ACTV	USE	ST		06/05/1966	E2SESE	23	11N	15W	GR		TYLER CREEK	MEDICINE TREE RANCH LLC
76G 115710 00	ACTV	USE	ST		06/15/1966	E2SW	26	11N	15W	GR		TYLER CREEK	USA (DEPT OF AGRICULTURE FOREST SERVICE)
						NWNW	35	11N	15W	GR			
76G 45370 00	WDRN	DECREE	IR									TYLER CREEK	TRIPP, EUGENE L
76G 115695 00	ACTV	USE	ST		06/15/1966	SENESE	33	11N	15W	GR		TYLER CREEK, WEST FORK	USA (DEPT OF AGRICULTURE FOREST SERVICE)
						S2SE	33	11N	15W	GR			
						S2SESW	33	11N	15W	GR			
76G 91804 00	ACTV	USE	ST		12/31/1868	NENWSE	11	10N	6W	PW	SP	UNCLE GEORGE CREEK	SIEBEN LIVESTOCK CO
76G 141215 00	ACTV	FILED	IN	1.00 CFS	06/28/1900	NE	11	10N	6W	PW	SP	UNCLE GEORGE CREEK	BNSF RAILWAY CO
76G 132484 00	ACTV	USE	IR	5.00 GPM	04/01/1902	NWSENE	10	10N	6W	PW	SP	UNCLE GEORGE CREEK	SCHATZ, RONALD G SCHATZ, YVONNE O
76G 132486 00	ACTV	USE	IR	10.00 GPM	04/01/1902	NESWNW	11	10N	6W	PW	SP	UNCLE GEORGE CREEK	SCHATZ, RONALD G SCHATZ, YVONNE O
76G 132487 00	ACTV	USE	IR	5.00 GPM	04/01/1902	NWSWSE	10	10N	6W	PW	SP	UNCLE GEORGE CREEK	SCHATZ, RONALD G SCHATZ, YVONNE O
76G 132488 00	ACTV	USE	IR	5.00 GPM	04/01/1902	SWSWNE	10	10N	6W	PW	SP	UNCLE GEORGE CREEK	SCHATZ, RONALD G SCHATZ, YVONNE O

## CLARK FORK RIVER ABOVE BLACKFOOT RIVER (BASIN 76G)

## LIST OF CLAIMS BY SOURCE AND ENFORCEABLE PRIORITY DATE

TRIBUTARY VALUES: MP= Manmade Pit, NP=Natural Pit, SD=Secondary Diversion, SI=Subirrigation, SP=Spring, WS=Waste &amp; Seepage, UT=Unnamed Tributary

WATER RIGHT #	VERSION STATUS	HISTORICAL TYPE	USE	FLOW RATE	ENFORCEABLE PRIORITY DATE	POINT OF DIVERSION					TRIBUTARY	SOURCE NAME	OWNER NAME
						QTR	SEC	SEC	TWP	RGE			
76G 132489 00	ACTV	USE	IR	5.00 GPM	04/01/1902	SENWNW	10	10N	6W	PW	SP	UNCLE GEORGE CREEK	SCHATZ, RONALD G SCHATZ, YVONNE O
76G 132490 00	ACTV	USE	IR	5.00 GPM	04/01/1902	NWNESW	10	10N	6W	PW	SP	UNCLE GEORGE CREEK	SCHATZ, RONALD G SCHATZ, YVONNE O
76G 132491 00	ACTV	USE	IR	5.00 GPM	04/01/1902	SWSESW	10	10N	6W	PW	SP	UNCLE GEORGE CREEK	SCHATZ, RONALD G SCHATZ, YVONNE O
76G 132492 00	ACTV	USE	IR	5.00 GPM	04/01/1902	SWSENW	10	10N	6W	PW	SP	UNCLE GEORGE CREEK	SCHATZ, RONALD G SCHATZ, YVONNE O
76G 132493 00	ACTV	USE	IR	5.00 GPM	04/01/1902	NWNWSW	10	10N	6W	PW	SP	UNCLE GEORGE CREEK	SCHATZ, RONALD G SCHATZ, YVONNE O
76G 132494 00	ACTV	USE	IR	5.00 GPM	04/01/1902	NWSESW	10	10N	6W	PW	SP	UNCLE GEORGE CREEK	SCHATZ, RONALD G SCHATZ, YVONNE O
76G 132495 00	ACTV	USE	IR	10.00 GPM	04/01/1902	NWSENW	10	10N	6W	PW	SP	UNCLE GEORGE CREEK	SCHATZ, RONALD G SCHATZ, YVONNE O
76G 132496 00	ACTV	USE	IR	5.00 GPM	04/01/1902	NWSENW	10	10N	6W	PW	SP	UNCLE GEORGE CREEK	SCHATZ, RONALD G SCHATZ, YVONNE O
76G 51780 00	ACTV	USE	ST	0.10 CFS	06/01/1906	NWNWSW	35	11N	6W	LC	SP	UNCLE GEORGE CREEK	USA (DEPT OF AGRICULTURE FOREST SERVICE)
76G 51807 00	ACTV	USE	ST	26.93 GPM	06/01/1906	SENWNE	4	10N	6W	PW	SP	UNCLE GEORGE CREEK	USA (DEPT OF AGRICULTURE FOREST SERVICE)
76G 51808 00	ACTV	USE	ST	0.10 CFS	06/01/1906	SENESE	2	10N	6W	PW	SP	UNCLE GEORGE CREEK	USA (DEPT OF AGRICULTURE FOREST SERVICE)
76G 132485 00	ACTV	USE	IR	1.14 CFS	11/09/1906	SWSENW	11	10N	6W	PW	SP	UNCLE GEORGE CREEK	SCHATZ, RONALD G SCHATZ, YVONNE O
76G 30119655	ACTV	USE	ST	35.00 GPM	05/12/1918	SESWSE	33	11N	6W	LC	SP	UNCLE GEORGE CREEK	BIGNELL, CARRIE L BIGNELL, JAMES E GRAVELEY BLACK MOUNTAIN RANCH LLC
76G 30130142	ACTV	USE	ST	2.08 GPM	08/16/1950	SENWNE	14	10N	6W	PW	SP	UNCLE GEORGE CREEK	SIEBEN LIVESTOCK CO
76G 30130143	ACTV	USE	ST	2.08 GPM	08/16/1950	SESENW	11	10N	6W	PW	SP	UNCLE GEORGE CREEK	SIEBEN LIVESTOCK CO
76G 30130141	ACTV	USE	ST	2.08 GPM	07/27/1951	NWSENW	14	10N	6W	PW	SP	UNCLE GEORGE CREEK	SIEBEN LIVESTOCK CO

DEPARTMENT OF NATURAL RESOURCES AND CONSERVATION

PRELIMINARY

CLARK FORK RIVER ABOVE BLACKFOOT RIVER (BASIN 76G)

LIST OF CLAIMS BY SOURCE AND ENFORCEABLE PRIORITY DATE

TRIBUTARY VALUES: MP= Manmade Pit, NP=Natural Pit, SD=Secondary Diversion, SI=Subirrigation, SP=Spring, WS=Waste & Seepage, UT=Unnamed Tributary

WATER RIGHT #	VERSION STATUS	HISTORICAL TYPE	USE	FLOW RATE	ENFORCEABLE PRIORITY DATE	POINT OF DIVERSION					TRIBUTARY	SOURCE NAME	OWNER NAME
						QTR	SEC	TWP	RGE	CNTY			
76G 132483 00	ACTV	FILED	IR	3.75 CFS	07/16/1888	SESENE	3	10N	6W	PW		UNCLE GEORGE CREEK	SCHATZ, RONALD G
						SESENE	3	10N	6W	PW			SCHATZ, YVONNE O
76G 51759 00	ACTV	USE	ST		06/01/1906	E2	34	11N	6W	LC		UNCLE GEORGE CREEK	USA (DEPT OF AGRICULTURE FOREST SERVICE)
						W2W2NW	35	11N	6W	LC			
76G 30130137	ACTV	USE	ST		07/27/1951	W2E2NW	22	10N	6W	PW		UNCLE GEORGE CREEK	SIEBEN LIVESTOCK CO
						NWNE	15	10N	6W	PW			
						SESW	15	10N	6W	PW			
						SENESE	15	10N	6W	PW			
						W2NWSE	15	10N	6W	PW			
						W2SWNE	15	10N	6W	PW			
76G 90751 00	ACTV	USE	IR	188.50 GPM	05/15/1961	NWNWNE	3	10N	6W	PW		UNCLE GEORGE CREEK	FOSTER, WILLIAM J
76G 90752 00	ACTV	USE	ST		05/15/1961	E2	3	10N	6W	PW		UNCLE GEORGE CREEK	FOSTER, WILLIAM J
76G 132481 00	ACTV	USE	IR	1.88 CFS	04/01/1902	SENWSW	3	10N	6W	PW	UT	UNCLE GEORGE CREEK	SCHATZ, RONALD G SCHATZ, YVONNE O
76G 30130135	ACTV	USE	ST		07/27/1951	N2SWSE	15	10N	6W	PW	UT	UNCLE GEORGE CREEK	SIEBEN LIVESTOCK CO
						N2SW	14	10N	6W	PW			
						E2SE	15	10N	6W	PW			
76G 30130136	ACTV	USE	ST		07/27/1951	N2NENW	22	10N	6W	PW	UT	UNCLE GEORGE CREEK	SIEBEN LIVESTOCK CO
						N2NE	22	10N	6W	PW			
						E2NE	22	10N	6W	PW			
						S2SESW	14	10N	6W	PW			
						S2SWSE	14	10N	6W	PW			
76G 91663 00	ACTV	USE	ST		12/31/1882		31	9N	9W	PW	UT	UNNAMED TRIBUTARY OF CLARK FORK RIVER	ROCK CREEK CATTLE CO LTD
						SESE	30	9N	9W	PW			

DEPARTMENT OF NATURAL RESOURCES AND CONSERVATION

PRELIMINARY

CLARK FORK RIVER ABOVE BLACKFOOT RIVER (BASIN 76G)

LIST OF CLAIMS BY SOURCE AND ENFORCEABLE PRIORITY DATE

TRIBUTARY VALUES: MP= Manmade Pit, NP=Natural Pit, SD=Secondary Diversion, SI=Subirrigation, SP=Spring, WS=Waste & Seepage, UT=Unnamed Tributary

WATER RIGHT #	VERSION STATUS	HISTORICAL TYPE	USE	FLOW RATE	ENFORCEABLE PRIORITY DATE	POINT OF DIVERSION					TRIBUTARY	SOURCE NAME	OWNER NAME
						QTR	SEC	TWP	RGE	CNTY			
76G 91906 00	ACTV	FILED	IR	2.50 CFS	08/14/1895	NWSENE	4	6N	10W	PW	SD	UPPER ELLIOT LAKE	VANISKO RANCHES INC
						SWSWSW	21	7N	11W	PW			
						SESESE	32	7N	10W	PW			
						NWSESE	32	7N	10W	PW			
						SWNWNE	4	6N	10W	PW			
						SENESE	10	6N	10W	PW			
76G 50651 00	ACTV	USE	FW	06/01/1920	NWSW	21	7N	11W	PW		UPPER ELLIOT LAKE	USA (DEPT OF AGRICULTURE FOREST SERVICE)	
76G 132362 00	ACTV	DECREE	IR	6.25 CFS	05/31/1872	NESESW	30	8N	8W	PW		UPPER FRED BURR CREEK	MCQUEARY LIMITED PARTNERSHIP
						SWSWNW	29	8N	8W	PW			
						NENESE	30	8N	8W	PW			
						NWNESE	30	8N	8W	PW			
						SWNWSE	30	8N	8W	PW			
						SWSWSW	30	8N	8W	PW			
76G 132367 00	ACTV	DECREE	IR	25.25 CFS	06/01/1915	SWSWNW	29	8N	8W	PW		UPPER FRED BURR CREEK	MCQUEARY LIMITED PARTNERSHIP
						NENESE	30	8N	8W	PW			
						NWNESE	30	8N	8W	PW			
						SWNWSE	30	8N	8W	PW			
						NESESW	30	8N	8W	PW			
						SWSESW	30	8N	8W	PW			
						NENWSE	30	8N	8W	PW			
SWSWSW	30	8N	8W	PW									
76G 124872 00	ACTV	DECREE	IN		08/10/1910	SWSWNW	22	4N	13W	DL		UPPER TWIN LAKE	BUTTE-SILVER BOW COUNTY
76G 126632 00	WDRN	DECREE	IR									UPPER TWIN LAKE	BUTTE-SILVER BOW COUNTY



DEPARTMENT OF NATURAL RESOURCES AND CONSERVATION

PRELIMINARY

CLARK FORK RIVER ABOVE BLACKFOOT RIVER (BASIN 76G)

LIST OF CLAIMS BY SOURCE AND ENFORCEABLE PRIORITY DATE

TRIBUTARY VALUES: MP= Manmade Pit, NP=Natural Pit, SD=Secondary Diversion, SI=Subirrigation, SP=Spring, WS=Waste & Seepage, UT=Unnamed Tributary

WATER RIGHT #	VERSION STATUS	HISTORICAL TYPE	USE	FLOW RATE	ENFORCEABLE PRIORITY DATE	POINT OF DIVERSION					TRIBUTARY	SOURCE NAME	OWNER NAME
						QTR	SEC	SEC	TWP	RGE			
76G 30133345	ACTV	USE	ST		04/05/1911	W2NWSE	18	11N	14W	GR		VAN CURAN GULCH	WEAVER FAMILY LLLP
						SE	18	11N	14W	GR			
						NW	18	11N	14W	GR			
						N2SW	18	11N	14W	GR			
76G 30104279	ACTV	USE	ST	35.00 GPM	08/15/1960	SESENE	19	10N	14W	GR	SP	VENTURA GULCH	MAY, HAROLD M
76G 30141251	ACTV	USE	ST		03/16/1938	NENENE	32	12N	13W	GR		WALKER GULCH	USA (DEPT OF INTERIOR BUREAU OF LAND MGMT)
76G 30411 00	ACTV	USE	MN	75.00 GPM	01/01/1906	NENWSW	19	12N	16W	MS	SP	WALLACE CREEK	GONSTAD, SUZANNE TIPP, RAYMOND P WARD, KELLEN S WARD, LAUREN S
76G 100114 00	ACTV	USE	DM	10.00 GPM	12/31/1952	NWNWSW	23	12N	17W	MS	SP	WALLACE CREEK	RKRR HOLDINGS LLC
76G 115846 00	ACTV	USE	ST		06/01/1954	SESENE	23	12N	17W	MS	SP	WALLACE CREEK	MONTANA CHECKERBOARD LLC
76G 30422 00	ACTV	FILED	XX	75.00 GPM	09/22/1958	NENWSW	19	12N	16W	MS	SP	WALLACE CREEK	GONSTAD, SUZANNE RUSSELL, DAN LIVING TRUST TIPP, RAYMOND P WARD, KELLEN S WARD, LAUREN S
76G 131533 00	ACTV	USE	DM	10.00 GPM	12/31/1963	NENESE	23	12N	17W	MS	SP	WALLACE CREEK	FRASER-SIELSKI, PENNY M SIELSKI, THOMAS R
76G 115305 00	ACTV	USE	DM	4.00 GPM	08/05/1970	NENESE	23	12N	17W	MS	SP	WALLACE CREEK	FRASER-SIELSKI, PENNY M SIELSKI, THOMAS R
76G 116741 00	ACTV	FILED	IR	102.00 GPM	05/25/1971	NESESW	24	12N	17W	MS	SP	WALLACE CREEK	BAKER, JAMES F

DEPARTMENT OF NATURAL RESOURCES AND CONSERVATION

PRELIMINARY

CLARK FORK RIVER ABOVE BLACKFOOT RIVER (BASIN 76G)

LIST OF CLAIMS BY SOURCE AND ENFORCEABLE PRIORITY DATE

TRIBUTARY VALUES: MP= Manmade Pit, NP=Natural Pit, SD=Secondary Diversion, SI=Subirrigation, SP=Spring, WS=Waste & Seepage, UT=Unnamed Tributary

WATER RIGHT #	VERSION STATUS	HISTORICAL TYPE	USE	FLOW RATE	ENFORCEABLE PRIORITY DATE	POINT OF DIVERSION					TRIBUTARY	SOURCE NAME	OWNER NAME
						QTR	SEC	SEC	TWP	RGE			
76G 30141820	ACTV	USE	ST		03/16/1938	SWNESW	17	12N	16W	MS	UT	WALLACE CREEK	USA (DEPT OF INTERIOR BUREAU OF LAND MGMT)
						N2SESW	17	12N	16W	MS			
						SE	18	12N	16W	MS			
76G 4488 00	ACTV	FILED	IR	51.00 GPM	08/10/1951	NESESW	24	12N	17W	MS	UT	WALLACE CREEK	MCFARLAND, CLAY MCFARLAND, DEIDRA
76G 5114 00	ACTV	FILED	IR	68.00 GPM	08/10/1951	NWSESW	24	12N	17W	MS	UT	WALLACE CREEK	FISHER, LAURIE L HOBERG, JAMES R HOBERG, LINDA L
76G 140451 00	ACTV	USE	IR		09/19/1960	NENESE	23	12N	17W	MS	UT	WALLACE CREEK	HARTWICK, JENNIFER M HARTWICK, LARRY J
76G 4489 00	ACTV	FILED	IR	51.00 GPM	06/23/1972	NESESW	24	12N	17W	MS	UT	WALLACE CREEK	MCFARLAND, CLAY MCFARLAND, DEIDRA
76G 131548 00	ACTV	FILED	IN	85.00 GPM	10/14/1878	NESWSE	24	12N	17W	MS		WALLACE CREEK	RUSSELL, DAN LIVING TRUST
						NWNESW	19	12N	16W	MS			
76G 100113 00	ACTV	DECREE	IR		02/12/1887	NWSESE	24	12N	17W	MS		WALLACE CREEK	RKRR HOLDINGS LLC
76G 30052585	ACTV	DECREE	IR		02/12/1887	NWSESE	24	12N	17W	MS		WALLACE CREEK	MISSOULA COUNTY OFFICE OF PUBLIC WORKS, RSID #8458
76G 100112 00	ACTV	USE	IR	1.00 CFS	04/01/1887	NWSESE	24	12N	17W	MS		WALLACE CREEK	RKRR HOLDINGS LLC
76G 30052584	ACTV	USE	IR	1.00 CFS	04/01/1887	NWSESE	24	12N	17W	MS		WALLACE CREEK	MISSOULA COUNTY OFFICE OF PUBLIC WORKS, RSID #8458
76G 30412 00	ACTV	USE	MN	45.00 GPM	01/01/1906	NENESW	19	12N	16W	MS		WALLACE CREEK	GONSTAD, SUZANNE TIPP, RAYMOND P WARD, MICHAEL S
76G 100110 00	ACTV	USE	ST		01/01/1922	NWSESE	22	12N	17W	MS		WALLACE CREEK	RKRR HOLDINGS LLC
76G 30052583	ACTV	USE	ST		01/01/1922	NWSESE	22	12N	17W	MS		WALLACE CREEK	MISSOULA COUNTY OFFICE OF PUBLIC WORKS, RSID #8458

DEPARTMENT OF NATURAL RESOURCES AND CONSERVATION

PRELIMINARY

CLARK FORK RIVER ABOVE BLACKFOOT RIVER (BASIN 76G)

LIST OF CLAIMS BY SOURCE AND ENFORCEABLE PRIORITY DATE

TRIBUTARY VALUES: MP= Manmade Pit, NP=Natural Pit, SD=Secondary Diversion, SI=Subirrigation, SP=Spring, WS=Waste & Seepage, UT=Unnamed Tributary

WATER RIGHT #	VERSION STATUS	HISTORICAL TYPE	USE	FLOW RATE	ENFORCEABLE PRIORITY DATE	POINT OF DIVERSION					TRIBUTARY	SOURCE NAME	OWNER NAME
						QTR	SEC	TWP	RGE	CNTY			
76G 30423 00	ACTV	USE	DM	25.00 GPM	01/01/1935	NWNESW	19	12N	16W	MS		WALLACE CREEK	GONSTAD, SUZANNE TIPP, RAYMOND P WARD, MICHAEL S
76G 30413 00	ACTV	FILED	MN	40.00 GPM	09/22/1958	NWNESW	19	12N	16W	MS		WALLACE CREEK	GONSTAD, SUZANNE TIPP, RAYMOND P WARD, MICHAEL S
76G 107962 00	ACTV	FILED	CM	273.80 GPM	09/22/1958	NWNESW	19	12N	16W	MS		WALLACE CREEK	RUSSELL, DAN LIVING TRUST
76G 107963 00	DISS	FILED	MN									WALLACE CREEK	HELENA SILVER MINES INC
76G 107968 00	DISS	FILED	MN									WALLACE CREEK	HELENA SILVER MINES INC
76G 107969 00	DISS	FILED	MN									WALLACE CREEK	HELENA SILVER MINES INC
76G 122891 00	ACTV	DECREE	DM	13.46 GPM	02/12/1887	NESENE	24	12N	17W	MS		WALLACE CREEK, NORTH FORK	MELLOR, ASTRID M MELLOR, ROBERT C
76G 107964 00	ACTV	FILED	CM	421.90 GPM	09/22/1958	NWNESE	24	12N	17W	MS		WALLACE CREEK, NORTH FORK	RUSSELL, DAN LIVING TRUST
						SWNESE	24	12N	17W	MS			
76G 51818 00	ACTV	USE	ST		06/01/1906	NWNW	27	11N	7W	PW		WARD GULCH	USA (DEPT OF AGRICULTURE FOREST SERVICE)
						NESWNW	27	11N	7W	PW			
76G 103079 00	WDRN	USE	MN									WARD GULCH	GILLERAN, MICHAEL L GLINESKI, FLORIAN L
76G 30128173	ACTV	USE	ST		04/29/1882	SENESE	23	10N	8W	PW	SP	WARM SPRING CREEK	BECK, JOHN M BECK, LOIS A
						SWSESE	11	10N	8W	PW			
76G 30128173	ACTV	USE	ST		04/29/1882	NENW	14	10N	8W	PW	UT	WARM SPRING CREEK	BECK, JOHN M BECK, LOIS A
						S2SW	11	10N	8W	PW			
						NWSW	11	10N	8W	PW			
						S2NW	11	10N	8W	PW			
						NENW	11	10N	8W	PW			
						NWNE	11	10N	8W	PW			

DEPARTMENT OF NATURAL RESOURCES AND CONSERVATION

PRELIMINARY

CLARK FORK RIVER ABOVE BLACKFOOT RIVER (BASIN 76G)

LIST OF CLAIMS BY SOURCE AND ENFORCEABLE PRIORITY DATE

TRIBUTARY VALUES: MP= Manmade Pit, NP=Natural Pit, SD=Secondary Diversion, SI=Subirrigation, SP=Spring, WS=Waste & Seepage, UT=Unnamed Tributary

WATER RIGHT #	VERSION STATUS	HISTORICAL TYPE	USE	FLOW RATE	ENFORCEABLE PRIORITY DATE	POINT OF DIVERSION					TRIBUTARY	SOURCE NAME	OWNER NAME
						QTR	SEC	TWP	RGE	CNTY			
76G 30128173	ACTV	USE	ST		04/29/1882	SESE	14	10N	8W	PW		WARM SPRING CREEK	BECK, JOHN M
						SWSE	14	10N	8W	PW			BECK, LOIS A
						NWNE	14	10N	8W	PW			
						W2NW	14	10N	8W	PW			
						NENE	23	10N	8W	PW			
						SWNW	24	10N	8W	PW			
						E2SE	11	10N	8W	PW			
						SWSE	11	10N	8W	PW			
76G 30045558	ACTV	DECREE	IR	278.26 GPM	07/03/1882	SESESE	31	5N	10W	DL		WARM SPRING CREEK	BRAD ANDERSON FARM LP
76G 30113166	ACTV	USE	ST		07/31/1934	SW	14	10N	8W	PW		WARM SPRING CREEK	MONTANA STATE BOARD OF LAND COMMISSIONERS
76G 90963 00	ACTV	USE	ST		11/18/1943	NESW	24	10N	8W	PW		WARM SPRING CREEK	BECK, JOHN M BECK, LOIS A
76G 185984 00	<b>DISS</b>	<b>FILED</b>	MN									WARM SPRING CREEK	MACE, GENE E MACE, KIRK D
76G 82293 00	ACTV	USE	ST	5.00 GPM	12/31/1858	SWNW	1	10N	10W	PW	SP	WARM SPRINGS CREEK	USA (DEPT OF INTERIOR BUREAU OF LAND MGMT)
76G 210817 00	ACTV	DECREE	IR	44.88 GPM	04/01/1869	NWSENW	30	5N	11W	DL	SP	WARM SPRINGS CREEK	SCHULTZ, LOGAN
76G 15309 00	ACTV	DECREE	ST	35.90 GPM	05/01/1871	SESENE	25	5N	12W	DL	SP	WARM SPRINGS CREEK	KRYSTAL SPRINGS RANCH LLC
76G 37789 00	ACTV	DECREE	IR	56.10 GPM	05/01/1871	SESENE	25	5N	12W	DL	SP	WARM SPRINGS CREEK	JOHNSON, RICK G
76G 37790 00	ACTV	DECREE	IR	89.76 GPM	05/01/1871	SESENE	25	5N	12W	DL	SP	WARM SPRINGS CREEK	JOHNSON, RICK G
76G 91047 00	ACTV	USE	IR	127.50 GPM	05/01/1871	NESENW	30	5N	11W	DL	SP	WARM SPRINGS CREEK	DRESCHER, JACK M

## DEPARTMENT OF NATURAL RESOURCES AND CONSERVATION

## PRELIMINARY

## CLARK FORK RIVER ABOVE BLACKFOOT RIVER (BASIN 76G)

## LIST OF CLAIMS BY SOURCE AND ENFORCEABLE PRIORITY DATE

TRIBUTARY VALUES: MP= Manmade Pit, NP=Natural Pit, SD=Secondary Diversion, SI=Subirrigation, SP=Spring, WS=Waste & Seepage, UT=Unnamed Tributary

WATER RIGHT #	VERSION STATUS	HISTORICAL TYPE	USE	FLOW RATE	ENFORCEABLE PRIORITY DATE	POINT OF DIVERSION					TRIBUTARY	SOURCE NAME	OWNER NAME
						QTR	SEC	TWP	RGE	CNTY			
76G 123349 00	ACTV	DECREE	IR	1.94 CFS	05/01/1871	SESENE	25	5N	12W	DL	SP	WARM SPRINGS CREEK	BUDD, ANNETTE I BUDD, DERICK N CLARK, ALBERT CLARK, JOHN CLARK, NANCY GOCHANOUR, VIRGIL D HAYERS LLC JOHNSON, RICK G MCKELVY, SHELLIE MCKELVY, TRAVIS RIDDLE, KATHY L RIDDLE, TIMOTHY A
76G 126515 00	SEVR	DECREE	IR	2.25 CFS	05/15/1871						SP	WARM SPRINGS CREEK	ARCO ENVIRONMENTAL REMEDICATION LLC
76G 50657 00	ACTV	USE	ST		06/01/1874	NWNWSE	23	5N	12W	DL	SP	WARM SPRINGS CREEK	USA (DEPT OF AGRICULTURE FOREST SERVICE)
76G 50691 00	ACTV	USE	ST		06/01/1874	SWNESW	21	5N	12W	DL	SP	WARM SPRINGS CREEK	USA (DEPT OF AGRICULTURE FOREST SERVICE)
76G 91644 00	ACTV	USE	ST		12/31/1882	NWSESE	19	11N	9W	PW	SP	WARM SPRINGS CREEK	BATCHELOR, GREGORY R BATCHELOR, STAR J
76G 91645 00	ACTV	USE	ST		12/31/1882	E2NWSW	19	11N	9W	PW	SP	WARM SPRINGS CREEK	BATCHELOR, GREGORY R BATCHELOR, STAR J
76G 91647 00	ACTV	USE	ST		12/31/1882	S2NE	23	10N	10W	PW	SP	WARM SPRINGS CREEK	BROCK CREEK RANCH LLC
76G 98185 00	ACTV	USE	ST		12/31/1882	NESWSW	13	11N	10W	PW	SP	WARM SPRINGS CREEK	EVE, JOSEPH P VAN KOTEN-EVE, MELANIE
76G 22493 00	ACTV	FILED	FR	3.00 CFS	02/05/1883	NWNENE	4	4N	11W	DL	SP	WARM SPRINGS CREEK	MONTANA, STATE OF DEPT OF FISH WILDLIFE & PARKS
76G 22496 00	ACTV	FILED	FR	399.43 GPM	02/05/1883	NENENE	4	4N	11W	DL	SP	WARM SPRINGS CREEK	MONTANA, STATE OF DEPT OF FISH WILDLIFE & PARKS

## DEPARTMENT OF NATURAL RESOURCES AND CONSERVATION

## PRELIMINARY

## CLARK FORK RIVER ABOVE BLACKFOOT RIVER (BASIN 76G)

## LIST OF CLAIMS BY SOURCE AND ENFORCEABLE PRIORITY DATE

TRIBUTARY VALUES: MP= Manmade Pit, NP=Natural Pit, SD=Secondary Diversion, SI=Subirrigation, SP=Spring, WS=Waste &amp; Seepage, UT=Unnamed Tributary

WATER RIGHT #	VERSION STATUS	HISTORICAL TYPE	USE	FLOW RATE	ENFORCEABLE PRIORITY DATE	POINT OF DIVERSION					TRIBUTARY	SOURCE NAME	OWNER NAME
						QTR	SEC	TWP	RGE	CNTY			
76G 30119481	ACTV	USE	ST	3.00 GPM	04/01/1889	NWSWSE	32	5N	11W	DL	SP	WARM SPRINGS CREEK	GILBERT, CYNTHIA ANN GILBERT, JOHN D
76G 124811 00	ACTV	FILED	DM	2.00 GPM	02/04/1897	SWSWSW	34	5N	11W	DL	SP	WARM SPRINGS CREEK	PENTILLA, APRIL A PENTILLA, MIKE
76G 30112918	ACTV	USE	DM	34.00 GPM	12/31/1897	NWNW	11	4N	11W	DL	SP	WARM SPRINGS CREEK	JEBCO INC
76G 123341 00	ACTV	USE	ST		01/01/1900	NWNWNE	3	9N	10W	PW	SP	WARM SPRINGS CREEK	GRAVELEY LLC
76G 123342 00	ACTV	USE	ST		01/01/1900	NWNWSE	32	11N	9W	PW	SP	WARM SPRINGS CREEK	STEPHENS, EDWIN T REVOCABLE TRUST
76G 90839 00	ACTV	USE	ST		04/15/1900	E2SE	26	10N	10W	PW	SP	WARM SPRINGS CREEK	GRAVELEY LLC
76G 90840 00	ACTV	USE	ST		04/15/1900	E2SE	26	10N	10W	PW	SP	WARM SPRINGS CREEK	GRAVELEY LLC
76G 90855 00	ACTV	USE	ST		04/15/1900	E2E2NE	34	10N	10W	PW	SP	WARM SPRINGS CREEK	GRAVELEY LLC
76G 90856 00	ACTV	USE	ST		04/15/1900	SWSE	34	10N	10W	PW	SP	WARM SPRINGS CREEK	GRAVELEY LLC
76G 90881 00	ACTV	USE	ST		04/15/1900	SESWNE	26	10N	10W	PW	SP	WARM SPRINGS CREEK	GRAVELEY LLC
76G 90882 00	ACTV	USE	ST		04/15/1900	SWSWNE	26	10N	10W	PW	SP	WARM SPRINGS CREEK	GRAVELEY LLC
76G 90883 00	ACTV	USE	ST		04/15/1900	SEWSE	26	10N	10W	PW	SP	WARM SPRINGS CREEK	GRAVELEY LLC
76G 25451 00	ACTV	FILED	IR	85.00 GPM	03/05/1919	NESESW	36	5N	12W	DL	SP	WARM SPRINGS CREEK	WEAVER, VICKI B
76G 25452 00	ACTV	FILED	IR	85.00 GPM	03/05/1919	NESESE	36	5N	12W	DL	SP	WARM SPRINGS CREEK	WEAVER, VICKI B
76G 90381 00	ACTV	FILED	IR	49.37 GPM	03/05/1919	SEWNE	36	5N	12W	DL	SP	WARM SPRINGS CREEK	WEAVER, VICKI B
						NWNENE	36	5N	12W	DL			
76G 124803 00	ACTV	FILED	IR	305.00 GPM	03/05/1919	SESWNE	36	5N	12W	DL	SP	WARM SPRINGS CREEK	KIESER, FRANK A KIESER, FRANK W
76G 90380 00	ACTV	FILED	IR	58.34 GPM	03/06/1919	NESWNE	36	5N	12W	DL	SP	WARM SPRINGS CREEK	WEAVER, VICKI B
						NWNENE	36	5N	12W	DL			

## DEPARTMENT OF NATURAL RESOURCES AND CONSERVATION

## PRELIMINARY

## CLARK FORK RIVER ABOVE BLACKFOOT RIVER (BASIN 76G)

## LIST OF CLAIMS BY SOURCE AND ENFORCEABLE PRIORITY DATE

TRIBUTARY VALUES: MP= Manmade Pit, NP=Natural Pit, SD=Secondary Diversion, SI=Subirrigation, SP=Spring, WS=Waste & Seepage, UT=Unnamed Tributary

WATER RIGHT #	VERSION STATUS	HISTORICAL TYPE	USE	FLOW RATE	ENFORCEABLE PRIORITY DATE	POINT OF DIVERSION					TRIBUTARY	SOURCE NAME	OWNER NAME
						QTR	SEC	TWP	RGE	CNTY			
76G 97681 00	ACTV	USE	ST		12/31/1920	NWNWSW	4	10N	9W	PW	SP	WARM SPRINGS CREEK	BENSON, FRED D
76G 30106875	ACTV	USE	ST		02/02/1923	SWNENWNW	32	11N	9W	PW	SP	WARM SPRINGS CREEK	BOSER, MELISSA
						SENENWNW	32	11N	9W	PW			BOSER, STEVE
76G 82294 00	ACTV	RESERVED	WI	5.00 GPM	04/17/1926	SWNW	1	10N	10W	PW	SP	WARM SPRINGS CREEK	USA (DEPT OF INTERIOR BUREAU OF LAND MGMT)
76G 49994 00	ACTV	USE	DM	25.00 GPM	06/01/1932	NWSWSW	34	5N	11W	DL	SP	WARM SPRINGS CREEK	COPPER HOLDINGS LLC
76G 113639 00	ACTV	USE	DM	20.00 GPM	06/01/1935	SEWNE	26	5N	12W	DL	SP	WARM SPRINGS CREEK	STEWART, JANINE M STEWART, TOM L
76G 90807 00	ACTV	USE	ST		01/01/1938	SWNWNE	15	9N	10W	PW	SP	WARM SPRINGS CREEK	GILMAN, DONNA M
76G 90808 00	ACTV	USE	ST		01/01/1938	SESWSE	10	9N	10W	PW	SP	WARM SPRINGS CREEK	GILMAN, DONNA M
76G 91049 00	ACTV	USE	ST		12/20/1939		29	5N	11W	DL	SP	WARM SPRINGS CREEK	BOYER, JOSEPH E STANTON, LYNN M STANTON, MELINDA M
76G 49992 00	ACTV	USE	ST		01/01/1950	SWSWSW	34	5N	11W	DL	SP	WARM SPRINGS CREEK	COPPER HOLDINGS LLC
76G 100084 00	ACTV	DECREE	IR	224.40 GPM	07/31/1955	SWSWNW	30	5N	11W	DL	SP	WARM SPRINGS CREEK	EIDENS, WILLIAM H
76G 90392 00	ACTV	USE	IR	89.70 GPM	05/01/1957	SESE	36	5N	12W	DL	SP	WARM SPRINGS CREEK	ANDERSON, JUANITA J ANDERSON, WILLIAM J JOHNSON, LINDA M
76G 30146211	ACTV	USE	ST	2.00 GPM	05/10/1957	SESENE	2	10N	10W	PW	SP	WARM SPRINGS CREEK	DIPPOLD, MARTIN J DIPPOLD, MARTIN W
76G 127543 00	ACTV	FILED	IR	372.50 GPM	07/19/1965	SESESE	13	5N	12W	DL	SP	WARM SPRINGS CREEK	VERLANIC, JOHN K VERLANIC, KENNETH J
76G 21897 00	ACTV	USE	ST		04/15/1970	SWSWNW	10	9N	10W	PW	SP	WARM SPRINGS CREEK	MONTANA STATE BOARD OF LAND COMMISSIONERS

DEPARTMENT OF NATURAL RESOURCES AND CONSERVATION

PRELIMINARY

CLARK FORK RIVER ABOVE BLACKFOOT RIVER (BASIN 76G)

LIST OF CLAIMS BY SOURCE AND ENFORCEABLE PRIORITY DATE

TRIBUTARY VALUES: MP= Manmade Pit, NP=Natural Pit, SD=Secondary Diversion, SI=Subirrigation, SP=Spring, WS=Waste & Seepage, UT=Unnamed Tributary

WATER RIGHT #	VERSION STATUS	HISTORICAL TYPE	USE	FLOW RATE	ENFORCEABLE PRIORITY DATE	POINT OF DIVERSION					TRIBUTARY	SOURCE NAME	OWNER NAME
						QTR	SEC	TWP	RGE	CNTY			
76G 213705 00	ACTV	USE	IR	34.00 GPM	06/30/1973	NWNESE	32	5N	11W	DL	SP	WARM SPRINGS CREEK	LESCANTZ, GEORGE J REGAN, ELIZABETH J REGAN, LOREN T
76G 90569 00	DISS	DECREE	IR								SP	WARM SPRINGS CREEK	NARDACCI, CHRISTOPHER NARDACCI, QUIRINO NARDACCI, REJEANNE NARDACCI, WENDY
76G 126627 00	DISS	DECREE	IR								SP	WARM SPRINGS CREEK	DEMERS, DENNIS DEMERS, SHARON EIGHORN, JESS
76G 214265 00	WDRN	FILED	IR								SP	WARM SPRINGS CREEK	CHRISTIAN, CALVIN MOUNT HAGGIN RANCH
76G 214266 00	WDRN	FILED	IR								SP	WARM SPRINGS CREEK	CHRISTIAN, CALVIN MOUNT HAGGIN RANCH
76G 91343 00	ACTV	USE	MN	89.76 GPM	12/31/1870	E2	35	6N	13W	GR	UT	WARM SPRINGS CREEK	CABLE MOUNTAIN MINE INC
76G 15308 00	ACTV	DECREE	IR	2.25 CFS	05/01/1871	SESENE	25	5N	12W	DL	UT	WARM SPRINGS CREEK	KRYSTAL SPRINGS RANCH LLC
76G 124866 00	ACTV	DECREE	IN	2.27 CFS	05/01/1871	SENESE	25	5N	12W	DL	UT	WARM SPRINGS CREEK	BUTTE-SILVER BOW COUNTY
76G 15306 00	ACTV	DECREE	IR	336.60 GPM	05/01/1877	SESENE	25	5N	12W	DL	UT	WARM SPRINGS CREEK	KRYSTAL SPRINGS RANCH LLC
76G 91659 00	ACTV	USE	ST		12/31/1882	W2	33	11N	9W	PW	UT	WARM SPRINGS CREEK	EVE, JOSEPH P VANKOTEN-EVE, MELANIE F
76G 91660 00	ACTV	USE	ST		12/31/1882		31	10N	9W	PW	UT	WARM SPRINGS CREEK	MEADE CREEK RANCH LLC
76G 30113176	ACTV	USE	ST		11/08/1889		36	10N	10W	PW	UT	WARM SPRINGS CREEK	MONTANA STATE BOARD OF LAND COMMISSIONERS
76G 126481 00	SEVR	FILED	IR	17.55 CFS	12/23/1897						UT	WARM SPRINGS CREEK	ARCO ENVIRONMENTAL REMEDIATION LLC
76G 126490 00	SEVR	FILED	IR	18.75 CFS	12/27/1897						UT	WARM SPRINGS CREEK	ARCO ENVIRONMENTAL REMEDIATION LLC



## DEPARTMENT OF NATURAL RESOURCES AND CONSERVATION

## PRELIMINARY

## CLARK FORK RIVER ABOVE BLACKFOOT RIVER (BASIN 76G)

## LIST OF CLAIMS BY SOURCE AND ENFORCEABLE PRIORITY DATE

TRIBUTARY VALUES: MP= Manmade Pit, NP=Natural Pit, SD=Secondary Diversion, SI=Subirrigation, SP=Spring, WS=Waste & Seepage, UT=Unnamed Tributary

WATER RIGHT #	VERSION STATUS	HISTORICAL TYPE	USE	FLOW RATE	ENFORCEABLE PRIORITY DATE	POINT OF DIVERSION					TRIBUTARY	SOURCE NAME	OWNER NAME
						QTR	SEC	TWP	RGE	CNTY			
76G 126464 00	SEVR	FILED	IR	18.19 CFS	02/07/1898						UT	WARM SPRINGS CREEK	ARCO ENVIRONMENTAL REMEDIATION LLC
76G 126493 00	SEVR	FILED	IR	23.61 CFS	02/07/1898						UT	WARM SPRINGS CREEK	ARCO ENVIRONMENTAL REMEDIATION LLC
76G 90877 00	ACTV	FILED	IR	3.79 CFS	03/26/1900	E2SENE	27	10N	10W	PW	UT	WARM SPRINGS CREEK	GRAVELEY LLC
76G 90880 00	ACTV	FILED	ST		03/26/1900	NW	26	10N	10W	PW	UT	WARM SPRINGS CREEK	GRAVELEY LLC
						E2E2SE	27	10N	10W	PW			
						E2E2	34	10N	10W	PW			
76G 90841 00	ACTV	USE	ST		04/15/1900		25	10N	10W	PW	UT	WARM SPRINGS CREEK	GRAVELEY LLC
						NENE	26	10N	10W	PW			
76G 30130384	ACTV	USE	ST		08/26/1904	E2NE	24	5N	12W	DL	UT	WARM SPRINGS CREEK	VERLANIC, JOHN K
						NESE	24	5N	12W	DL			VERLANIC, KENNETH J
						E2W2SE	24	5N	12W	DL			
76G 27434 00	ACTV	USE	IR	103.22 GPM	04/28/1911	SWNWNW	22	5N	12W	DL	UT	WARM SPRINGS CREEK	HOWERY, FAY
76G 30113183	ACTV	USE	ST		08/11/1916	NE	2	9N	10W	PW	UT	WARM SPRINGS CREEK	MONTANA STATE BOARD OF LAND COMMISSIONERS
76G 30149141	ACTV	USE	ST		08/14/1917	S2NENE	30	5N	12W	DL	UT	WARM SPRINGS CREEK	LORENZO, CLIFFORD
													LORENZO, ROBERT
76G 30128341	ACTV	USE	ST		07/01/1919	NE	30	10N	9W	PW	UT	WARM SPRINGS CREEK	BECK, TIM A
						SW	30	10N	9W	PW			BECK, TRACY R
						SESENE	30	10N	9W	PW			
						NESW	30	10N	9W	PW			
76G 90590 00	ACTV	USE	ST		12/31/1920	SWNENE	4	10N	9W	PW	UT	WARM SPRINGS CREEK	BENSON, FRED D

## DEPARTMENT OF NATURAL RESOURCES AND CONSERVATION

## PRELIMINARY

## CLARK FORK RIVER ABOVE BLACKFOOT RIVER (BASIN 76G)

## LIST OF CLAIMS BY SOURCE AND ENFORCEABLE PRIORITY DATE

TRIBUTARY VALUES: MP= Manmade Pit, NP=Natural Pit, SD=Secondary Diversion, SI=Subirrigation, SP=Spring, WS=Waste & Seepage, UT=Unnamed Tributary

WATER RIGHT #	VERSION STATUS	HISTORICAL TYPE	USE	FLOW RATE	ENFORCEABLE PRIORITY DATE	POINT OF DIVERSION					TRIBUTARY	SOURCE NAME	OWNER NAME
						QTR	SEC	TWP	RGE	CNTY			
76G 30144442	ACTV	USE	ST		01/17/1929	NW	1	4N	12W	DL	UT	WARM SPRINGS CREEK	MONTANA, STATE OF DEPT OF FISH WILDLIFE & PARKS
						NW	1	4N	12W	DL			
						NE	2	4N	12W	DL			
						NE	2	4N	12W	DL			
							2	4N	12W	DL			
						NESW	2	4N	12W	DL			
						NWNWSE	2	4N	12W	DL			
						SESW	2	4N	12W	DL			
76G 90807 00	ACTV	USE	ST		01/01/1938	SEENW	15	9N	10W	PW	UT	WARM SPRINGS CREEK	GILMAN, DONNA M
						N2NENW	15	9N	10W	PW			
76G 90808 00	ACTV	USE	ST		01/01/1938	SESESW	10	9N	10W	PW	UT	WARM SPRINGS CREEK	GILMAN, DONNA M
						SWSWSE	10	9N	10W	PW			
						SWSESW	10	9N	10W	PW			
76G 30142466	ACTV	USE	ST		03/16/1938	N2SENE	6	10N	9W	PW	UT	WARM SPRINGS CREEK	USA (DEPT OF INTERIOR BUREAU OF LAND MGMT)
						N2SWNE	6	10N	9W	PW			
						SENW	6	10N	9W	PW			
						SWNW	6	10N	9W	PW			
76G 30142467	ACTV	USE	ST		03/16/1938	E2NENE	30	11N	9W	PW	UT	WARM SPRINGS CREEK	USA (DEPT OF INTERIOR BUREAU OF LAND MGMT)
						E2SENE	30	11N	9W	PW			
						NESE	30	11N	9W	PW			
						SENWSE	30	11N	9W	PW			
						E2SWSE	30	11N	9W	PW			

## LIST OF CLAIMS BY SOURCE AND ENFORCEABLE PRIORITY DATE

TRIBUTARY VALUES: MP= Manmade Pit, NP=Natural Pit, SD=Secondary Diversion, SI=Subirrigation, SP=Spring, WS=Waste &amp; Seepage, UT=Unnamed Tributary

WATER RIGHT #	VERSION STATUS	HISTORICAL TYPE	USE	FLOW RATE	ENFORCEABLE PRIORITY DATE	POINT OF DIVERSION					TRIBUTARY	SOURCE NAME	OWNER NAME
						QTR	SEC	TWP	RGE	CNTY			
76G 30142468	ACTV	USE	ST		03/16/1938	N2NESE	1	10N	10W	PW	UT	WARM SPRINGS CREEK	USA (DEPT OF INTERIOR BUREAU OF LAND MGMT)
						SENWSE	1	10N	10W	PW			
						NWSWSE	1	10N	10W	PW			
						N2SESW	1	10N	10W	PW			
						S2NENE	26	11N	10W	PW			
						E2SENE	26	11N	10W	PW			
76G 30142470	ACTV	USE	ST		03/16/1938	SESWSW	18	11N	9W	PW	UT	WARM SPRINGS CREEK	USA (DEPT OF INTERIOR BUREAU OF LAND MGMT)
						SESENE	24	11N	10W	PW			
						W2NESE	24	11N	10W	PW			
						SENWSE	24	11N	10W	PW			
						SWSE	24	11N	10W	PW			
76G 30126266	ACTV	USE	ST		01/01/1959	S2SENW	33	5N	11W	DL	UT	WARM SPRINGS CREEK	MCCALLUM, DALE J
						SWSENW	33	5N	11W	DL			MCCALLUM, MARIJEAN
76G 127539 00	ACTV	FILED	IR	336.60 GPM	07/19/1965	NWNENE	24	5N	12W	DL	UT	WARM SPRINGS CREEK	VERLANIC, JOHN K VERLANIC, KENNETH J
76G 211811 00	ACTV	USE	IR	4.57 CFS	06/30/1973	NE	33	5N	10W	DL	UT	WARM SPRINGS CREEK	JOHNSON, NORMAN R
						NWNWNW	34	5N	10W	DL			
						S2	27	5N	10W	DL			
						NWNWSW	26	5N	10W	DL			
						N2	26	5N	10W	DL			
76G 126562 00	WDRN	DECREE	IR								UT	WARM SPRINGS CREEK	UELAND RANCHES INC
76G 126564 00	WDRN	DECREE	IR								UT	WARM SPRINGS CREEK	UELAND RANCHES INC
76G 126622 00	DISS	DECREE	IR								UT	WARM SPRINGS CREEK	DEMERS, DENNIS DEMERS, SHARON EIGHORN, JESS
76G 126625 00	WDRN	DECREE	IR								UT	WARM SPRINGS CREEK	BRAD ANDERSON FARM LP EIGHORN, JESS
76G 126653 00	WDRN	FILED	IR								UT	WARM SPRINGS CREEK	BRAD ANDERSON FARM LP CROW, DEANE L
76G 211039 00	ACTV	DECREE	IR	561.00 GPM		SWSENW	33	5N	11W	DL	UT	WARM SPRINGS CREEK	EICHNER, CHELSEA R MAUNDER, CATHY JEAN

DEPARTMENT OF NATURAL RESOURCES AND CONSERVATION

PRELIMINARY

CLARK FORK RIVER ABOVE BLACKFOOT RIVER (BASIN 76G)

LIST OF CLAIMS BY SOURCE AND ENFORCEABLE PRIORITY DATE

TRIBUTARY VALUES: MP= Manmade Pit, NP=Natural Pit, SD=Secondary Diversion, SI=Subirrigation, SP=Spring, WS=Waste & Seepage, UT=Unnamed Tributary

WATER RIGHT #	VERSION STATUS	HISTORICAL TYPE	USE	FLOW RATE	ENFORCEABLE PRIORITY DATE	POINT OF DIVERSION					TRIBUTARY	SOURCE NAME	OWNER NAME
						QTR	SEC	SEC	TWP	RGE			
76G 32356 00	ACTV	DECREE	IR	3.75 CFS	05/01/1865	SESESE	31	5N	10W	DL		WARM SPRINGS CREEK	ARCO ENVIRONMENTAL REMEDIATION LLC BRAD ANDERSON FARM LP
76G 32342 00	ACTV	DECREE	IR	1.25 CFS	04/15/1866	SESESE	31	5N	10W	DL		WARM SPRINGS CREEK	ARCO ENVIRONMENTAL REMEDIATION LLC
76G 32350 00	ACTV	DECREE	IR	1.25 CFS	04/15/1866	SESESE	31	5N	10W	DL		WARM SPRINGS CREEK	ARCO ENVIRONMENTAL REMEDIATION LLC
76G 32360 00	ACTV	DECREE	IR	1.88 CFS	04/15/1866	SESESE	31	5N	10W	DL		WARM SPRINGS CREEK	ARCO ENVIRONMENTAL REMEDIATION LLC
76G 30005815	ACTV	DECREE	IR	1.25 CFS	04/15/1866	SESESE	31	5N	10W	DL		WARM SPRINGS CREEK	ARCO ENVIRONMENTAL REMEDIATION LLC BRAD ANDERSON FARM LP
76G 30005818	ACTV	DECREE	IR	1.25 CFS	04/15/1866	SESESE	31	5N	10W	DL		WARM SPRINGS CREEK	ARCO ENVIRONMENTAL REMEDIATION LLC BRAD ANDERSON FARM LP
76G 30007157	ACTV	DECREE	IR	143.62 GPM	04/15/1866	SESESE	31	5N	10W	DL		WARM SPRINGS CREEK	BRAD ANDERSON FARM LP LOGAN RANCH LLC
76G 30045505	ACTV	DECREE	IR	49.37 GPM	04/15/1866	SESESE	31	5N	10W	DL		WARM SPRINGS CREEK	BRAD ANDERSON FARM LP
76G 30045545	ACTV	DECREE	IR	94.25 GPM	04/15/1866	SESESE	31	5N	10W	DL		WARM SPRINGS CREEK	BRAD ANDERSON FARM LP
76G 32343 00	ACTV	DECREE	IR	3.00 CFS	05/01/1866	SESESE	31	5N	10W	DL		WARM SPRINGS CREEK	ARCO ENVIRONMENTAL REMEDIATION LLC
						SWNWNW	29	5N	10W	DL			
						SWNESE	20	5N	10W	DL			
						NESESE	16	5N	10W	DL			
76G 30005816	ACTV	DECREE	IR	224.40 GPM	05/01/1866	SESESE	31	5N	10W	DL		WARM SPRINGS CREEK	BRAD ANDERSON FARM LP LOGAN RANCH LLC
76G 30045507	ACTV	DECREE	IR	76.30 GPM	05/01/1866	SESESE	31	5N	10W	DL		WARM SPRINGS CREEK	BRAD ANDERSON FARM LP
76G 30045547	ACTV	DECREE	IR	148.10 GPM	05/01/1866	SESESE	31	5N	10W	DL		WARM SPRINGS CREEK	BRAD ANDERSON FARM LP

## DEPARTMENT OF NATURAL RESOURCES AND CONSERVATION

## PRELIMINARY

## CLARK FORK RIVER ABOVE BLACKFOOT RIVER (BASIN 76G)

## LIST OF CLAIMS BY SOURCE AND ENFORCEABLE PRIORITY DATE

TRIBUTARY VALUES: MP= Manmade Pit, NP=Natural Pit, SD=Secondary Diversion, SI=Subirrigation, SP=Spring, WS=Waste &amp; Seepage, UT=Unnamed Tributary

WATER RIGHT #	VERSION STATUS	HISTORICAL TYPE	USE	FLOW RATE	ENFORCEABLE PRIORITY DATE	POINT OF DIVERSION					TRIBUTARY	SOURCE NAME	OWNER NAME
						QTR	SEC	TWP	RGE	CNTY			
76G 5855 00	ACTV	DECREE	IR	1.25 CFS	05/15/1866	SWSESW	23	5N	10W	DL	WARM SPRINGS CREEK	JOHNSON, NORMAN R	
						SWNESE	23	5N	10W	DL			
						NWNWNW	26	5N	10W	DL			
						SWSWSE	23	5N	10W	DL			
76G 92217 00	ACTV	USE	IR	15.00 GPM	06/10/1866	NWSWSE	19	5N	12W	DL	WARM SPRINGS CREEK	FRIEDRICHS, JAMES F	
76G 92218 00	ACTV	USE	ST		06/10/1866	S2NESW	19	5N	12W	DL	WARM SPRINGS CREEK	DONAHUE, DEBORAH E	
						SWSE	19	5N	12W	DL		DONAHUE, DENNIS J	
						SWSESE	19	5N	12W	DL		FRIEDRICHS, JAMES F	
						NENENE	30	5N	12W	DL		JENKIN, TERRI L	
						SESESE	19	5N	12W	DL		JENKIN, WILLIAM H STODDEN, JACK H STODDEN, PATRICIA C	
76G 24044 00	ACTV	DECREE	FW	4.00 CFS	07/01/1866	SWNESE	24	5N	10W	DL	WARM SPRINGS CREEK	MONTANA, STATE OF DEPT OF HEALTH & HUMAN SER	
						SWNESE	24	5N	10W	DL			
						NENWSW	24	5N	10W	DL			
76G 24045 00	ACTV	DECREE	RC	4.00 CFS	07/01/1866	SWNESE	24	5N	10W	DL	WARM SPRINGS CREEK	MONTANA, STATE OF DEPT OF HEALTH & HUMAN SER	
						SWNESE	24	5N	10W	DL			
						NENWSW	24	5N	10W	DL			
76G 24046 00	ACTV	DECREE	FP	4.00 CFS	07/01/1866	SWNESE	24	5N	10W	DL	WARM SPRINGS CREEK	MONTANA, STATE OF DEPT OF HEALTH & HUMAN SER	
						SWNESE	24	5N	10W	DL			
76G 24055 00	ACTV	DECREE	ST		07/01/1866	NENWSW	24	5N	10W	DL	WARM SPRINGS CREEK	MONTANA, STATE OF DEPT OF HEALTH & HUMAN SER	
						SESESE	13	5N	10W	DL			
							13	5N	10W	DL			
76G 32392 00	ACTV	DECREE	IR	85.27 GPM	07/01/1866	SESESE	31	5N	10W	DL	WARM SPRINGS CREEK	ARCO ENVIRONMENTAL REMEDATION LLC	
76G 30005824	ACTV	DECREE	IR	13.46 GPM	07/01/1866	SESESE	31	5N	10W	DL	WARM SPRINGS CREEK	BRAD ANDERSON FARM LP LOGAN RANCH LLC	
76G 30045490	ACTV	DECREE	IR	4.49 GPM	07/01/1866	SESESE	31	5N	10W	DL	WARM SPRINGS CREEK	BRAD ANDERSON FARM LP	

## DEPARTMENT OF NATURAL RESOURCES AND CONSERVATION

## PRELIMINARY

## CLARK FORK RIVER ABOVE BLACKFOOT RIVER (BASIN 76G)

## LIST OF CLAIMS BY SOURCE AND ENFORCEABLE PRIORITY DATE

TRIBUTARY VALUES: MP= Manmade Pit, NP=Natural Pit, SD=Secondary Diversion, SI=Subirrigation, SP=Spring, WS=Waste & Seepage, UT=Unnamed Tributary

WATER RIGHT #	VERSION STATUS	HISTORICAL TYPE	USE	FLOW RATE	ENFORCEABLE PRIORITY DATE	POINT OF DIVERSION					TRIBUTARY	SOURCE NAME	OWNER NAME
						QTR	SEC	TWP	RGE	CNTY			
76G 30045530	ACTV	DECREE	IR	8.98 GPM	07/01/1866	SESESE	31	5N	10W	DL		WARM SPRINGS CREEK	BRAD ANDERSON FARM LP
76G 126537 00	SEVR	DECREE	IR	2.81 CFS	04/10/1867							WARM SPRINGS CREEK	ARCO ENVIRONMENTAL REMEDIATION LLC
76G 126621 00	ACTV	DECREE	IR	0.94 CFS	04/10/1867	SESESE	31	5N	10W	DL		WARM SPRINGS CREEK	BRAD ANDERSON FARM LP LOGAN RANCH LLC
76G 126536 00	SEVR	DECREE	IR	3.75 CFS	05/01/1869							WARM SPRINGS CREEK	ARCO ENVIRONMENTAL REMEDIATION LLC
76G 126620 00	ACTV	DECREE	IR	282.74 GPM	05/01/1869	SESESE	31	5N	10W	DL		WARM SPRINGS CREEK	BRAD ANDERSON FARM LP LOGAN RANCH LLC
76G 30045510	ACTV	DECREE	IR	94.25 GPM	05/01/1869	SESESE	31	5N	10W	DL		WARM SPRINGS CREEK	BRAD ANDERSON FARM LP
76G 30045550	ACTV	DECREE	IR	184.01 GPM	05/01/1869	SESESE	31	5N	10W	DL		WARM SPRINGS CREEK	BRAD ANDERSON FARM LP
76G 30045566	ACTV	DECREE	IR	125.66 GPM	12/31/1869	SESESE	31	5N	10W	DL		WARM SPRINGS CREEK	BRAD ANDERSON FARM LP
76G 91505 00	ACTV	DECREE	IN	1.00 CFS	05/01/1870	NESESE	25	5N	12W	DL		WARM SPRINGS CREEK	BUTTE-SILVER BOW COUNTY
76G 126555 00	SEVR	DECREE	IR	3.94 CFS	05/01/1870	NENWNW	6	4N	10W	DL		WARM SPRINGS CREEK	ARCO ENVIRONMENTAL REMEDIATION LLC
76G 126610 00	ACTV	DECREE	IR	296.21 GPM	05/01/1870	SESESE	31	5N	10W	DL		WARM SPRINGS CREEK	BRAD ANDERSON FARM LP LOGAN RANCH LLC
76G 30045511	ACTV	DECREE	IR	98.74 GPM	05/01/1870	SESESE	31	5N	10W	DL		WARM SPRINGS CREEK	BRAD ANDERSON FARM LP
76G 30045551	ACTV	DECREE	IR	192.98 GPM	05/01/1870	SESESE	31	5N	10W	DL		WARM SPRINGS CREEK	BRAD ANDERSON FARM LP
76G 30146223	ACTV	USE	ST		05/01/1870	SESESE	31	5N	10W	DL		WARM SPRINGS CREEK	UELAND RANCHES INC
76G 116495 00	ACTV	DECREE	IR	2.50 CFS	10/01/1871	SESESE	31	5N	10W	DL		WARM SPRINGS CREEK	LAMPERT RANCH LP LAMPERT, ANGEL LAMPERT, HANS J
76G 128113 00	ACTV	DECREE	IR	2.50 CFS	10/01/1871	SESESE	31	5N	10W	DL		WARM SPRINGS CREEK	LOGAN RANCH LLC

## DEPARTMENT OF NATURAL RESOURCES AND CONSERVATION

## PRELIMINARY

## CLARK FORK RIVER ABOVE BLACKFOOT RIVER (BASIN 76G)

## LIST OF CLAIMS BY SOURCE AND ENFORCEABLE PRIORITY DATE

TRIBUTARY VALUES: MP= Manmade Pit, NP=Natural Pit, SD=Secondary Diversion, SI=Subirrigation, SP=Spring, WS=Waste &amp; Seepage, UT=Unnamed Tributary

WATER RIGHT #	VERSION STATUS	HISTORICAL TYPE	USE	FLOW RATE	ENFORCEABLE PRIORITY DATE	POINT OF DIVERSION					TRIBUTARY	SOURCE NAME	OWNER NAME
						QTR	SEC	TWP	RGE	CNTY			
76G 32358 00	SEVR	DECREE	IR	1.25 CFS	05/01/1872							WARM SPRINGS CREEK	ARCO ENVIRONMENTAL REMEDIATION LLC
76G 32359 00	ACTV	DECREE	IR	337.00 GPM	05/01/1872	SWSWSW	27	5N	10W	DL		WARM SPRINGS CREEK	GOCHANOUR, VIRGIL C GOCHANOUR, VIRGIL D
76G 91506 00	ACTV	DECREE	IN	3.75 CFS	05/01/1872	NESESE	25	5N	12W	DL		WARM SPRINGS CREEK	BUTTE-SILVER BOW COUNTY
						NENWNW	6	4N	10W	DL			
76G 91508 00	ACTV	DECREE	IN	337.00 GPM	05/01/1872	NESESE	25	5N	12W	DL		WARM SPRINGS CREEK	BUTTE-SILVER BOW COUNTY
						NENWNW	6	4N	10W	DL			
76G 91509 00	ACTV	DECREE	IN	2.50 CFS	06/01/1872	NESESE	25	5N	12W	DL		WARM SPRINGS CREEK	BUTTE-SILVER BOW COUNTY
						NENWNW	6	4N	10W	DL			
76G 91510 00	ACTV	DECREE	IN	5.50 CFS	04/15/1873	NESESE	25	5N	12W	DL		WARM SPRINGS CREEK	BUTTE-SILVER BOW COUNTY
						NENWNW	6	4N	10W	DL			
76G 91511 00	ACTV	DECREE	IN	2.00 CFS	04/15/1873	NESESE	25	5N	12W	DL		WARM SPRINGS CREEK	BUTTE-SILVER BOW COUNTY
						NENWNW	6	4N	10W	DL			
76G 32355 00	ACTV	DECREE	IR	1.88 CFS	05/01/1873	SESESE	31	5N	10W	DL		WARM SPRINGS CREEK	ARCO ENVIRONMENTAL REMEDIATION LLC
76G 91513 00	ACTV	DECREE	IN	336.60 GPM	05/01/1873	NESESE	25	5N	12W	DL		WARM SPRINGS CREEK	BUTTE-SILVER BOW COUNTY
						NENWNW	6	4N	10W	DL			
76G 126548 00	SEVR	DECREE	IR	1.88 CFS	05/01/1873							WARM SPRINGS CREEK	ARCO ENVIRONMENTAL REMEDIATION LLC
76G 126595 00	ACTV	DECREE	IR	143.62 GPM	05/01/1873	SESESE	31	5N	10W	DL		WARM SPRINGS CREEK	BRAD ANDERSON FARM LP LOGAN RANCH LLC
76G 30005820	ACTV	DECREE	IR	139.13 GPM	05/01/1873	SESESE	31	5N	10W	DL		WARM SPRINGS CREEK	BRAD ANDERSON FARM LP LOGAN RANCH LLC
76G 30045500	ACTV	DECREE	IR	49.37 GPM	05/01/1873	SESESE	31	5N	10W	DL		WARM SPRINGS CREEK	BRAD ANDERSON FARM LP
76G 30045502	ACTV	DECREE	IR	49.37 GPM	05/01/1873	SESESE	31	5N	10W	DL		WARM SPRINGS CREEK	BRAD ANDERSON FARM LP
76G 30045540	ACTV	DECREE	IR	89.76 GPM	05/01/1873	SESESE	31	5N	10W	DL		WARM SPRINGS CREEK	BRAD ANDERSON FARM LP
76G 30045542	ACTV	DECREE	IR	94.25 GPM	05/01/1873	SESESE	31	5N	10W	DL		WARM SPRINGS CREEK	BRAD ANDERSON FARM LP

## DEPARTMENT OF NATURAL RESOURCES AND CONSERVATION

## PRELIMINARY

## CLARK FORK RIVER ABOVE BLACKFOOT RIVER (BASIN 76G)

## LIST OF CLAIMS BY SOURCE AND ENFORCEABLE PRIORITY DATE

TRIBUTARY VALUES: MP= Manmade Pit, NP=Natural Pit, SD=Secondary Diversion, SI=Subirrigation, SP=Spring, WS=Waste & Seepage, UT=Unnamed Tributary

WATER RIGHT #	VERSION STATUS	HISTORICAL TYPE	USE	FLOW RATE	ENFORCEABLE PRIORITY DATE	POINT OF DIVERSION					TRIBUTARY	SOURCE NAME	OWNER NAME
						QTR	SEC	TWP	RGE	CNTY			
76G 126538 00	SEVR	DECREE	IR	3.75 CFS	05/15/1873							WARM SPRINGS CREEK	ARCO ENVIRONMENTAL REMEDIATION LLC
76G 126611 00	ACTV	DECREE	IR	0.63 CFS	05/15/1873	SESESE	31	5N	10W	DL		WARM SPRINGS CREEK	BRAD ANDERSON FARM LP LOGAN RANCH LLC
76G 30045509	ACTV	DECREE	IR	94.25 GPM	05/15/1873	SESESE	31	5N	10W	DL		WARM SPRINGS CREEK	BRAD ANDERSON FARM LP
76G 30045549	ACTV	DECREE	IR	184.01 GPM	05/15/1873	SESESE	31	5N	10W	DL		WARM SPRINGS CREEK	BRAD ANDERSON FARM LP
76G 91085 00	ACTV	DECREE	IR	44.88 GPM	06/01/1873	NWNWNE	26	5N	12W	DL		WARM SPRINGS CREEK	JOVANOVIK, JULIENNE
76G 91515 00	ACTV	DECREE	IN	224.40 GPM	06/01/1873	NESESE	25	5N	12W	DL		WARM SPRINGS CREEK	BUTTE-SILVER BOW COUNTY
						NENWNW	6	4N	10W	DL			
76G 91516 00	ACTV	DECREE	IN	1.00 CFS	06/01/1873	NESESE	25	5N	12W	DL		WARM SPRINGS CREEK	BUTTE-SILVER BOW COUNTY
						NENWNW	6	4N	10W	DL			
76G 91517 00	ACTV	DECREE	IN	1.50 CFS	06/01/1873	NENWNW	6	4N	10W	DL		WARM SPRINGS CREEK	BUTTE-SILVER BOW COUNTY
						NESESE	25	5N	12W	DL			
76G 30144329	ACTV	USE	ST		06/01/1873	NESENE	26	5N	12W	DL		WARM SPRINGS CREEK	MONTANA, STATE OF DEPT OF FISH WILDLIFE & PARKS
						NENENW	26	5N	12W	DL			
						SENESE	26	5N	12W	DL			
						SWNESE	26	5N	12W	DL			
						NENWNE	26	5N	12W	DL			
						NWNWNE	26	5N	12W	DL			
						SENESE	26	5N	12W	DL			
						SWNWNW	26	5N	12W	DL			
						N2SWNE	27	5N	12W	DL			
						NWSENE	27	5N	12W	DL			
76G 126550 00	SEVR	DECREE	IR	0.75 CFS	04/01/1876							WARM SPRINGS CREEK	ARCO ENVIRONMENTAL REMEDIATION LLC
76G 126584 00	ACTV	DECREE	IR	112.00 GPM	04/01/1876	SESESE	31	5N	10W	DL		WARM SPRINGS CREEK	BRAD ANDERSON FARM LP LOGAN RANCH LLC



## DEPARTMENT OF NATURAL RESOURCES AND CONSERVATION

## PRELIMINARY

## CLARK FORK RIVER ABOVE BLACKFOOT RIVER (BASIN 76G)

## LIST OF CLAIMS BY SOURCE AND ENFORCEABLE PRIORITY DATE

TRIBUTARY VALUES: MP= Manmade Pit, NP=Natural Pit, SD=Secondary Diversion, SI=Subirrigation, SP=Spring, WS=Waste &amp; Seepage, UT=Unnamed Tributary

WATER RIGHT #	VERSION STATUS	HISTORICAL TYPE	USE	FLOW RATE	ENFORCEABLE PRIORITY DATE	POINT OF DIVERSION					TRIBUTARY	SOURCE NAME	OWNER NAME
						QTR	SEC	TWP	RGE	CNTY			
76G 91519 00	ACTV	DECREE	IN	2.50 CFS	05/15/1876	NESESE	25	5N	12W	DL		WARM SPRINGS CREEK	BUTTE-SILVER BOW COUNTY
						NENWNW	6	4N	10W	DL			
76G 5857 00	ACTV	DECREE	IR	4.67 CFS	05/01/1877	NWNWNW	26	5N	10W	DL		WARM SPRINGS CREEK	JOHNSON, NORMAN R
						NWSWSE	23	5N	10W	DL			
						SWNESE	23	5N	10W	DL			
						SWSESW	23	5N	10W	DL			
76G 32393 00	ACTV	DECREE	IR	1.75 CFS	05/01/1877	SESESE	31	5N	10W	DL	WARM SPRINGS CREEK	ARCO ENVIRONMENTAL REMEDICATION LLC	
76G 30005823	ACTV	DECREE	IR	130.15 GPM	05/01/1877	SESESE	31	5N	10W	DL	WARM SPRINGS CREEK	BRAD ANDERSON FARM LP	
												LOGAN RANCH LLC	
76G 30045499	ACTV	DECREE	IR	44.88 GPM	05/01/1877	SESESE	31	5N	10W	DL	WARM SPRINGS CREEK	BRAD ANDERSON FARM LP	
76G 30045539	ACTV	DECREE	IR	85.27 GPM	05/01/1877	SESESE	31	5N	10W	DL	WARM SPRINGS CREEK	BRAD ANDERSON FARM LP	
76G 5854 00	ACTV	DECREE	IR	2.00 CFS	10/01/1877	SWNESE	23	5N	10W	DL		WARM SPRINGS CREEK	JOHNSON, NORMAN R
						SWSESW	23	5N	10W	DL			
						NWNWNW	26	5N	10W	DL			
						NWSWSE	23	5N	10W	DL			
76G 32353 00	ACTV	DECREE	IR	1.50 CFS	10/01/1877	SESESE	31	5N	10W	DL	WARM SPRINGS CREEK	ARCO ENVIRONMENTAL REMEDICATION LLC	
76G 30005819	ACTV	DECREE	IR	112.20 GPM	10/01/1877	SESESE	31	5N	10W	DL	WARM SPRINGS CREEK	BRAD ANDERSON FARM LP	
												LOGAN RANCH LLC	
76G 30045498	ACTV	DECREE	IR	40.39 GPM	10/01/1877	SESESE	31	5N	10W	DL	WARM SPRINGS CREEK	BRAD ANDERSON FARM LP	
76G 30045538	ACTV	DECREE	IR	76.30 GPM	10/01/1877	SESESE	31	5N	10W	DL	WARM SPRINGS CREEK	BRAD ANDERSON FARM LP	
76G 91522 00	ACTV	DECREE	IN	2.10 CFS	05/01/1878	NESESE	25	5N	12W	DL		WARM SPRINGS CREEK	BUTTE-SILVER BOW COUNTY
						NENWNW	6	4N	10W	DL			
76G 126520 00	SEVR	DECREE	IR	7.80 CFS	05/01/1878						WARM SPRINGS CREEK	ARCO ENVIRONMENTAL REMEDICATION LLC	
76G 126605 00	ACTV	DECREE	IR	1.30 CFS	05/01/1878	SESESE	31	5N	10W	DL		WARM SPRINGS CREEK	BRAD ANDERSON FARM LP
													LOGAN RANCH LLC

**DEPARTMENT OF NATURAL RESOURCES AND CONSERVATION**

**PRELIMINARY**

**CLARK FORK RIVER ABOVE BLACKFOOT RIVER (BASIN 76G)**

**LIST OF CLAIMS BY SOURCE AND ENFORCEABLE PRIORITY DATE**

TRIBUTARY VALUES: MP= Manmade Pit, NP=Natural Pit, SD=Secondary Diversion, SI=Subirrigation, SP=Spring, WS=Waste & Seepage, UT=Unnamed Tributary

WATER RIGHT #	VERSION STATUS	HISTORICAL TYPE	USE	FLOW RATE	ENFORCEABLE PRIORITY DATE	POINT OF DIVERSION					TRIBUTARY	SOURCE NAME	OWNER NAME
						QTR	SEC	TWP	RGE	CNTY			
76G 30045520	ACTV	DECREE	IR	197.47 GPM	05/01/1878	SESESE	31	5N	10W	DL		WARM SPRINGS CREEK	BRAD ANDERSON FARM LP
76G 30045560	ACTV	DECREE	IR	385.97 GPM	05/01/1878	SESESE	31	5N	10W	DL		WARM SPRINGS CREEK	BRAD ANDERSON FARM LP
76G 91524 00	ACTV	DECREE	IN	4.00 CFS	05/15/1878	NESESE	25	5N	12W	DL		WARM SPRINGS CREEK	BUTTE-SILVER BOW COUNTY
						NENWNW	6	4N	10W	DL			
76G 24051 00	ACTV	DECREE	IR	3.75 CFS	06/01/1878	SWNESE	23	5N	10W	DL		WARM SPRINGS CREEK	MONTANA, STATE OF DEPT OF HEALTH & HUMAN SER
76G 90798 00	ACTV	FILED	IR	5.00 CFS	06/07/1878	SEWNE	10	9N	10W	PW		WARM SPRINGS CREEK	GILMAN, DONNA M
76G 90805 00	ACTV	FILED	ST		06/07/1878	SEWNE	10	9N	10W	PW		WARM SPRINGS CREEK	GILMAN, DONNA M
76G 90803 00	ACTV	FILED	ST		06/30/1878	SEWNSW	8	10N	9W	PW		WARM SPRINGS CREEK	GERRITY REVOCABLE TRUST
						SESE	18	10N	9W	PW			THOMPSON, JEFFREY D
						E2SWSW	8	10N	9W	PW			THOMPSON, LORA MA
						NWNESW	8	10N	9W	PW			
						W2E2NW	8	10N	9W	PW			
76G 126521 00	SEVR	DECREE	IR	1.88 CFS	07/01/1878							WARM SPRINGS CREEK	ARCO ENVIRONMENTAL REMEDIATION LLC
76G 127603 00	SEVR	DECREE	IR	283.00 GPM	07/01/1878						SD	WARM SPRINGS CREEK	ARCO ENVIRONMENTAL REMEDIATION LLC
76G 126527 00	SEVR	DECREE	IR	5.50 CFS	05/01/1879							WARM SPRINGS CREEK	ARCO ENVIRONMENTAL REMEDIATION LLC
76G 5853 00	ACTV	DECREE	IR	3.00 CFS	05/10/1879	NWSWSE	23	5N	10W	DL		WARM SPRINGS CREEK	JOHNSON, NORMAN R
						SWNESE	23	5N	10W	DL			
						SWSESW	23	5N	10W	DL			
						NWNWNW	26	5N	10W	DL			
76G 24048 00	ACTV	DECREE	FW	1.00 CFS	06/01/1879	NENWSW	24	5N	10W	DL		WARM SPRINGS CREEK	MONTANA, STATE OF DEPT OF HEALTH & HUMAN SER
76G 91527 00	ACTV	DECREE	IN	1.00 CFS	06/01/1879	NESESE	25	5N	12W	DL		WARM SPRINGS CREEK	BUTTE-SILVER BOW COUNTY
						NENWNW	6	4N	10W	DL			
76G 91528 00	ACTV	DECREE	IN	4.00 CFS	06/01/1879	NESESE	25	5N	12W	DL		WARM SPRINGS CREEK	BUTTE-SILVER BOW COUNTY
						NENWNW	6	4N	10W	DL			

## DEPARTMENT OF NATURAL RESOURCES AND CONSERVATION

## PRELIMINARY

## CLARK FORK RIVER ABOVE BLACKFOOT RIVER (BASIN 76G)

## LIST OF CLAIMS BY SOURCE AND ENFORCEABLE PRIORITY DATE

TRIBUTARY VALUES: MP= Manmade Pit, NP=Natural Pit, SD=Secondary Diversion, SI=Subirrigation, SP=Spring, WS=Waste & Seepage, UT=Unnamed Tributary

WATER RIGHT #	VERSION STATUS	HISTORICAL TYPE	USE	FLOW RATE	ENFORCEABLE PRIORITY DATE	POINT OF DIVERSION					TRIBUTARY	SOURCE NAME	OWNER NAME
						QTR	SEC	TWP	RGE	CNTY			
76G 91529 00	ACTV	DECREE	IN	112.20 GPM	06/01/1879	NESESE	25	5N	12W	DL		WARM SPRINGS CREEK	BUTTE-SILVER BOW COUNTY
						NENWNW	6	4N	10W	DL			
76G 5588 00	ACTV	DECREE	IR	3.51 CFS	09/15/1879	NENWNE	30	5N	12W	DL		WARM SPRINGS CREEK	WESTPARK SUBD PHASES 1 & 2 OWNERS ASSOCIATION INC
76G 6226 00	ACTV	DECREE	IR	58.00 GPM	09/15/1879	NWNWNE	26	5N	12W	DL		WARM SPRINGS CREEK	SESTRICH REVOCABLE TRUST
76G 7237 00	ACTV	DECREE	IR	22.50 GPM	09/15/1879	NWNWNE	26	5N	12W	DL		WARM SPRINGS CREEK	PHILLIP, ABBIE PHILLIP, MARK
76G 15307 00	ACTV	DECREE	IR	2.25 CFS	09/15/1879	SWNESE	26	5N	12W	DL		WARM SPRINGS CREEK	KRYSTAL SPRINGS RANCH LLC
76G 44377 00	ACTV	DECREE	IR	67.40 GPM	09/15/1879	NWNWNE	26	5N	12W	DL		WARM SPRINGS CREEK	HILDEBRANT, WAYNE R
76G 49575 00	ACTV	DECREE	IR	58.40 GPM	09/15/1879	NWNWNE	26	5N	12W	DL		WARM SPRINGS CREEK	VUICICH, CHRIS R VUICICH, JOHN L VUICICH, SUSAN ANN
76G 91000 00	ACTV	DECREE	ST		09/15/1879	NWNWNE	26	5N	12W	DL		WARM SPRINGS CREEK	IDA, ANTOINETTE M IDA, GAYLAND G
76G 91001 00	ACTV	DECREE	IR	112.20 GPM	09/15/1879	NWNWNE	26	5N	12W	DL		WARM SPRINGS CREEK	IDA, ANTOINETTE M IDA, GAYLAND G
76G 91530 00	ACTV	DECREE	IN	9.54 CFS	09/15/1879	NESESE	25	5N	12W	DL		WARM SPRINGS CREEK	BUTTE-SILVER BOW COUNTY
						NENWNW	6	4N	10W	DL			
76G 91531 00	ACTV	DECREE	IN	3.37 CFS	09/15/1879	NENWNW	6	4N	10W	DL		WARM SPRINGS CREEK	BUTTE-SILVER BOW COUNTY
						NESESE	25	5N	12W	DL			
76G 91557 00	ACTV	DECREE	IN	6.75 CFS	09/15/1879	NESESE	25	5N	12W	DL		WARM SPRINGS CREEK	BUTTE-SILVER BOW COUNTY
						NENWNW	6	4N	10W	DL			
76G 124790 00	ACTV	DECREE	IR	13.50 GPM	09/15/1879	NWNWNE	26	5N	12W	DL		WARM SPRINGS CREEK	PHILLIP, LORETTA W PHILLIP, ROBERT J
76G 126507 00	SEVR	DECREE	IR	5.50 CFS	09/15/1879							WARM SPRINGS CREEK	ARCO ENVIRONMENTAL REMEDATION LLC

**DEPARTMENT OF NATURAL RESOURCES AND CONSERVATION**

**PRELIMINARY**

**CLARK FORK RIVER ABOVE BLACKFOOT RIVER (BASIN 76G)**

**LIST OF CLAIMS BY SOURCE AND ENFORCEABLE PRIORITY DATE**

TRIBUTARY VALUES: MP= Manmade Pit, NP=Natural Pit, SD=Secondary Diversion, SI=Subirrigation, SP=Spring, WS=Waste & Seepage, UT=Unnamed Tributary

WATER RIGHT #	VERSION STATUS	HISTORICAL TYPE	USE	FLOW RATE	ENFORCEABLE PRIORITY DATE	POINT OF DIVERSION					TRIBUTARY	SOURCE NAME	OWNER NAME
						QTR	SEC	TWP	RGE	CNTY			
76G 126583 00	ACTV	DECREE	IR	412.90 GPM	09/15/1879	SESESE	31	5N	10W	DL		WARM SPRINGS CREEK	BRAD ANDERSON FARM LP LOGAN RANCH LLC
76G 30045516	ACTV	DECREE	IR	139.13 GPM	09/15/1879	SESESE	31	5N	10W	DL		WARM SPRINGS CREEK	BRAD ANDERSON FARM LP
76G 30045556	ACTV	DECREE	IR	269.28 GPM	09/15/1879	SESESE	31	5N	10W	DL		WARM SPRINGS CREEK	BRAD ANDERSON FARM LP
76G 126552 00	SEVR	DECREE	IR	336.60 GPM	05/01/1880							WARM SPRINGS CREEK	ARCO ENVIRONMENTAL REMEDIATION LLC
76G 126524 00	SEVR	DECREE	IR	3.00 CFS	05/30/1880							WARM SPRINGS CREEK	ARCO ENVIRONMENTAL REMEDIATION LLC
76G 126580 00	ACTV	DECREE	IR	224.40 GPM	05/30/1880	SESESE	31	5N	10W	DL		WARM SPRINGS CREEK	BRAD ANDERSON FARM LP LOGAN RANCH LLC
76G 30045506	ACTV	DECREE	IR	76.30 GPM	05/30/1880	SESESE	31	5N	10W	DL		WARM SPRINGS CREEK	BRAD ANDERSON FARM LP
76G 30045546	ACTV	DECREE	IR	148.10 GPM	05/30/1880	SESESE	31	5N	10W	DL		WARM SPRINGS CREEK	BRAD ANDERSON FARM LP
76G 126517 00	SEVR	DECREE	IR	337.00 GPM	06/01/1880							WARM SPRINGS CREEK	ARCO ENVIRONMENTAL REMEDIATION LLC
76G 126578 00	ACTV	DECREE	IR	58.34 GPM	06/01/1880	SESESE	31	5N	10W	DL	SD	WARM SPRINGS CREEK	BRAD ANDERSON FARM LP LOGAN RANCH LLC
						NWNESE	20	5N	10W	DL			
						SWNWNW	29	5N	10W	DL			
						NESESE	16	5N	10W	DL			
76G 30045492	ACTV	DECREE	IR	17.95 GPM	06/01/1880	SESESE	31	5N	10W	DL		WARM SPRINGS CREEK	BRAD ANDERSON FARM LP
76G 30045532	ACTV	DECREE	IR	35.90 GPM	06/01/1880	SESESE	31	5N	10W	DL		WARM SPRINGS CREEK	BRAD ANDERSON FARM LP
76G 126516 00	SEVR	DECREE	IR	421.87 GPM	07/01/1880							WARM SPRINGS CREEK	ARCO ENVIRONMENTAL REMEDIATION LLC
76G 126587 00	ACTV	DECREE	IR	71.81 GPM	07/01/1880	SESESE	31	5N	10W	DL		WARM SPRINGS CREEK	BRAD ANDERSON FARM LP LOGAN RANCH LLC
76G 30045496	ACTV	DECREE	IR	22.44 GPM	07/01/1880	SESESE	31	5N	10W	DL		WARM SPRINGS CREEK	BRAD ANDERSON FARM LP
76G 30045536	ACTV	DECREE	IR	44.88 GPM	07/01/1880	SESESE	31	5N	10W	DL		WARM SPRINGS CREEK	BRAD ANDERSON FARM LP

**DEPARTMENT OF NATURAL RESOURCES AND CONSERVATION**

**PRELIMINARY**

**CLARK FORK RIVER ABOVE BLACKFOOT RIVER (BASIN 76G)**

**LIST OF CLAIMS BY SOURCE AND ENFORCEABLE PRIORITY DATE**

TRIBUTARY VALUES: MP= Manmade Pit, NP=Natural Pit, SD=Secondary Diversion, SI=Subirrigation, SP=Spring, WS=Waste & Seepage, UT=Unnamed Tributary

WATER RIGHT #	VERSION STATUS	HISTORICAL TYPE	USE	FLOW RATE	ENFORCEABLE PRIORITY DATE	POINT OF DIVERSION					TRIBUTARY	SOURCE NAME	OWNER NAME
						QTR	SEC	TWP	RGE	CNTY			
76G 126523 00	SEVR	DECREE	IR	3.75 CFS	10/01/1880							WARM SPRINGS CREEK	ARCO ENVIRONMENTAL REMEDIATION LLC
76G 126581 00	ACTV	DECREE	IR	282.74 GPM	10/01/1880	SESESE	31	5N	10W	DL	SD	WARM SPRINGS CREEK	BRAD ANDERSON FARM LP LOGAN RANCH LLC
						SWNWNW	29	5N	10W	DL			
						NWNESE	20	5N	10W	DL			
						NESESE	16	5N	10W	DL			
76G 30045508	ACTV	DECREE	IR	94.25 GPM	10/01/1880	SESESE	31	5N	10W	DL	WARM SPRINGS CREEK	BRAD ANDERSON FARM LP	
76G 30045548	ACTV	DECREE	IR	184.01 GPM	10/01/1880	SESESE	31	5N	10W	DL	WARM SPRINGS CREEK	BRAD ANDERSON FARM LP	
76G 32354 00	SEVR	DECREE	IR	224.40 GPM	04/01/1881						WARM SPRINGS CREEK	ARCO ENVIRONMENTAL REMEDIATION LLC	
76G 91206 00	SEVR	DECREE	IR	7.75 CFS	04/05/1881						WARM SPRINGS CREEK	ARCO ENVIRONMENTAL REMEDIATION LLC	
76G 91215 00	ACTV	DECREE	ST		04/05/1881	NWSWSE	23	5N	10W	DL	WARM SPRINGS CREEK	BUCK, DAVID A HEGGELUND, THOMAS M	
76G 126518 00	SEVR	DECREE	IR	4.69 CFS	04/05/1881						WARM SPRINGS CREEK	ARCO ENVIRONMENTAL REMEDIATION LLC	
76G 126570 00	SEVR	DECREE	IR	1.00 CFS	04/05/1881						WARM SPRINGS CREEK	ARCO ENVIRONMENTAL REMEDIATION LLC	
76G 126626 00	ACTV	DECREE	IR	0.78 CFS	04/05/1881	SESESE	31	5N	10W	DL	WARM SPRINGS CREEK	BRAD ANDERSON FARM LP LOGAN RANCH LLC	
						SWNWNW	29	5N	10W	DL			
						NESESE	16	5N	10W	DL			
						NWNESE	20	5N	10W	DL			
76G 30045514	ACTV	DECREE	IR	121.18 GPM	04/05/1881	SESESE	31	5N	10W	DL	WARM SPRINGS CREEK	BRAD ANDERSON FARM LP	
						NWNESE	20	5N	10W	DL			
						NWNWNW	29	5N	10W	DL			
						NESESE	16	5N	10W	DL			
76G 30045554	ACTV	DECREE	IR	228.89 GPM	04/05/1881	SESESE	31	5N	10W	DL	WARM SPRINGS CREEK	BRAD ANDERSON FARM LP	
						NWNESE	20	5N	10W	DL			
						NWNWNW	29	5N	10W	DL			
						NESESE	16	5N	10W	DL			

## DEPARTMENT OF NATURAL RESOURCES AND CONSERVATION

## PRELIMINARY

## CLARK FORK RIVER ABOVE BLACKFOOT RIVER (BASIN 76G)

## LIST OF CLAIMS BY SOURCE AND ENFORCEABLE PRIORITY DATE

TRIBUTARY VALUES: MP= Manmade Pit, NP=Natural Pit, SD=Secondary Diversion, SI=Subirrigation, SP=Spring, WS=Waste & Seepage, UT=Unnamed Tributary

WATER RIGHT #	VERSION STATUS	HISTORICAL TYPE	USE	FLOW RATE	ENFORCEABLE PRIORITY DATE	POINT OF DIVERSION					TRIBUTARY	SOURCE NAME	OWNER NAME
						QTR	SEC	TWP	RGE	CNTY			
76G 5856 00	ACTV	DECREE	IR	0.50 CFS	05/01/1881	NWSWSE	23	5N	10W	DL		WARM SPRINGS CREEK	JOHNSON, NORMAN R
						NWNWNW	26	5N	10W	DL			
						SWSESW	23	5N	10W	DL			
						SWNESE	23	5N	10W	DL			
76G 126546 00	SEVR	DECREE	IR	224.40 GPM	05/01/1881						WARM SPRINGS CREEK	ARCO ENVIRONMENTAL REMEDICATION LLC	
76G 91212 00	SEVR	DECREE	IR	2.50 CFS	05/15/1881						WARM SPRINGS CREEK	ARCO ENVIRONMENTAL REMEDICATION LLC	
76G 126541 00	SEVR	DECREE	IR	2.00 CFS	05/15/1881						WARM SPRINGS CREEK	ARCO ENVIRONMENTAL REMEDICATION LLC	
76G 126544 00	SEVR	DECREE	IR	1.00 CFS	05/15/1881						WARM SPRINGS CREEK	ARCO ENVIRONMENTAL REMEDICATION LLC	
76G 32366 00	ACTV	DECREE	IR	170.54 GPM	07/01/1881	SESESE	31	5N	10W	DL		WARM SPRINGS CREEK	ARCO ENVIRONMENTAL REMEDICATION LLC
76G 30045503	ACTV	DECREE	IR	8.98 GPM	07/01/1881	SESESE	31	5N	10W	DL		WARM SPRINGS CREEK	BRAD ANDERSON FARM LP
76G 30045543	ACTV	DECREE	IR	17.95 GPM	07/01/1881	SESESE	31	5N	10W	DL		WARM SPRINGS CREEK	BRAD ANDERSON FARM LP
76G 126502 00	SEVR	DECREE	IR	1.88 CFS	06/01/1882							WARM SPRINGS CREEK	ARCO ENVIRONMENTAL REMEDICATION LLC
76G 126593 00	ACTV	DECREE	IR	143.62 GPM	06/01/1882	SESESE	31	5N	10W	DL		WARM SPRINGS CREEK	BRAD ANDERSON FARM LP
													LOGAN RANCH LLC
76G 30045504	ACTV	DECREE	IR	49.37 GPM	06/01/1882	SESESE	31	5N	10W	DL		WARM SPRINGS CREEK	BRAD ANDERSON FARM LP
76G 30045544	ACTV	DECREE	IR	94.25 GPM	06/01/1882	SESESE	31	5N	10W	DL		WARM SPRINGS CREEK	BRAD ANDERSON FARM LP
76G 126572 00	SEVR	DECREE	IR	5.60 GPM	07/03/1882							WARM SPRINGS CREEK	ARCO ENVIRONMENTAL REMEDICATION LLC
76G 126628 00	ACTV	DECREE	IR	0.94 CFS	07/03/1882	SESESE	31	5N	10W	DL		WARM SPRINGS CREEK	BRAD ANDERSON FARM LP
													LOGAN RANCH LLC
76G 30045518	ACTV	DECREE	IR	143.62 GPM	07/03/1882	SESESE	31	5N	10W	DL		WARM SPRINGS CREEK	BRAD ANDERSON FARM LP
76G 22494 00	ACTV	FILED	FR	1.50 CFS	11/08/1882	NWNENE	4	4N	11W	DL		WARM SPRINGS CREEK	MONTANA, STATE OF DEPT OF FISH WILDLIFE & PARKS

## DEPARTMENT OF NATURAL RESOURCES AND CONSERVATION

## PRELIMINARY

## CLARK FORK RIVER ABOVE BLACKFOOT RIVER (BASIN 76G)

## LIST OF CLAIMS BY SOURCE AND ENFORCEABLE PRIORITY DATE

TRIBUTARY VALUES: MP= Manmade Pit, NP=Natural Pit, SD=Secondary Diversion, SI=Subirrigation, SP=Spring, WS=Waste & Seepage, UT=Unnamed Tributary

WATER RIGHT #	VERSION STATUS	HISTORICAL TYPE	USE	FLOW RATE	ENFORCEABLE PRIORITY DATE	POINT OF DIVERSION					TRIBUTARY	SOURCE NAME	OWNER NAME
						QTR	SEC	TWP	RGE	CNTY			
76G 22495 00	ACTV	FILED	FR	1.50 CFS	06/06/1883	NWNENE	4	4N	11W	DL		WARM SPRINGS CREEK	MONTANA, STATE OF DEPT OF FISH WILDLIFE & PARKS
76G 126519 00	SEVR	DECREE	IR	56.25 CFS	06/06/1883							WARM SPRINGS CREEK	ARCO ENVIRONMENTAL REMEDIATION LLC
76G 126629 00	ACTV	DECREE	IR	9.38 CFS	06/06/1883	SESESE	31	5N	10W	DL		WARM SPRINGS CREEK	BRAD ANDERSON FARM LP LOGAN RANCH LLC
76G 30045519	ACTV	DECREE	IR	3.19 CFS	06/06/1883	SESESE	31	5N	10W	DL		WARM SPRINGS CREEK	BRAD ANDERSON FARM LP
76G 30045559	ACTV	DECREE	IR	6.19 CFS	06/06/1883	SESESE	31	5N	10W	DL		WARM SPRINGS CREEK	BRAD ANDERSON FARM LP
76G 126514 00	SEVR	DECREE	IR	4.69 CFS	06/01/1884							WARM SPRINGS CREEK	ARCO ENVIRONMENTAL REMEDIATION LLC
76G 126589 00	ACTV	DECREE	IR	350.06 GPM	06/01/1884	SESESE	31	5N	10W	DL		WARM SPRINGS CREEK	BRAD ANDERSON FARM LP LOGAN RANCH LLC
76G 30045513	ACTV	DECREE	IR	121.18 GPM	06/01/1884	SESESE	31	5N	10W	DL		WARM SPRINGS CREEK	BRAD ANDERSON FARM LP
76G 30045553	ACTV	DECREE	IR	228.89 GPM	06/01/1884	SESESE	31	5N	10W	DL		WARM SPRINGS CREEK	BRAD ANDERSON FARM LP
76G 126553 00	SEVR	DECREE	IR	336.60 GPM	05/15/1885							WARM SPRINGS CREEK	ARCO ENVIRONMENTAL REMEDIATION LLC
76G 126588 00	ACTV	DECREE	IR	58.34 GPM	05/15/1885	SESESE	31	5N	10W	DL		WARM SPRINGS CREEK	BRAD ANDERSON FARM LP LOGAN RANCH LLC
76G 30045493	ACTV	DECREE	IR	17.95 GPM	05/15/1885	SESESE	31	5N	10W	DL		WARM SPRINGS CREEK	BRAD ANDERSON FARM LP
76G 30045533	ACTV	DECREE	IR	35.90 GPM	05/15/1885	SESESE	31	5N	10W	DL		WARM SPRINGS CREEK	BRAD ANDERSON FARM LP
76G 126554 00	SEVR	DECREE	IR	1.50 CFS	06/01/1885							WARM SPRINGS CREEK	ARCO ENVIRONMENTAL REMEDIATION LLC
76G 126606 00	ACTV	DECREE	IR	112.20 GPM	06/01/1885	SESESE	31	5N	10W	DL		WARM SPRINGS CREEK	BRAD ANDERSON FARM LP LOGAN RANCH LLC
76G 30045497	ACTV	DECREE	IR	40.39 GPM	06/01/1885	SESESE	31	5N	10W	DL		WARM SPRINGS CREEK	BRAD ANDERSON FARM LP
76G 30045537	ACTV	DECREE	IR	76.30 GPM	06/01/1885	SESESE	31	5N	10W	DL		WARM SPRINGS CREEK	BRAD ANDERSON FARM LP

**DEPARTMENT OF NATURAL RESOURCES AND CONSERVATION**

**PRELIMINARY**

**CLARK FORK RIVER ABOVE BLACKFOOT RIVER (BASIN 76G)**

**LIST OF CLAIMS BY SOURCE AND ENFORCEABLE PRIORITY DATE**

TRIBUTARY VALUES: MP= Manmade Pit, NP=Natural Pit, SD=Secondary Diversion, SI=Subirrigation, SP=Spring, WS=Waste & Seepage, UT=Unnamed Tributary

WATER RIGHT #	VERSION STATUS	HISTORICAL TYPE	USE	FLOW RATE	ENFORCEABLE PRIORITY DATE	POINT OF DIVERSION					TRIBUTARY	SOURCE NAME	OWNER NAME
						QTR	SEC	TWP	RGE	CNTY			
76G 126503 00	SEVR	DECREE	IR	4.31 CFS	07/01/1885							WARM SPRINGS CREEK	ARCO ENVIRONMENTAL REMEDIATION LLC
76G 126592 00	ACTV	DECREE	IR	323.14 GPM	07/01/1885	SESESE	31	5N	10W	DL		WARM SPRINGS CREEK	BRAD ANDERSON FARM LP LOGAN RANCH LLC
76G 30045512	ACTV	DECREE	IR	107.71 GPM	07/01/1885	SESESE	31	5N	10W	DL		WARM SPRINGS CREEK	BRAD ANDERSON FARM LP
76G 30045552	ACTV	DECREE	IR	215.42 GPM	07/01/1885	SESESE	31	5N	10W	DL		WARM SPRINGS CREEK	BRAD ANDERSON FARM LP
76G 126510 00	SEVR	DECREE	IR	336.60 GPM	06/01/1886							WARM SPRINGS CREEK	ARCO ENVIRONMENTAL REMEDIATION LLC
76G 126615 00	ACTV	DECREE	IR	58.34 GPM	06/01/1886	SESESE	31	5N	10W	DL		WARM SPRINGS CREEK	BRAD ANDERSON FARM LP LOGAN RANCH LLC
76G 30045495	ACTV	DECREE	IR	17.95 GPM	06/01/1886	SESESE	31	5N	10W	DL		WARM SPRINGS CREEK	BRAD ANDERSON FARM LP
76G 30045535	ACTV	DECREE	IR	35.90 GPM	06/01/1886	SESESE	31	5N	10W	DL		WARM SPRINGS CREEK	BRAD ANDERSON FARM LP
76G 32346 00	ACTV	DECREE	IR	0.56 CFS	04/15/1889	SESESE	31	5N	10W	DL		WARM SPRINGS CREEK	ARCO ENVIRONMENTAL REMEDIATION LLC
76G 30005817	ACTV	DECREE	IR	44.88 GPM	04/15/1889	SESESE	31	5N	10W	DL		WARM SPRINGS CREEK	BRAD ANDERSON FARM LP LOGAN RANCH LLC
76G 30045491	ACTV	DECREE	IR	13.46 GPM	04/15/1889	SESESE	31	5N	10W	DL		WARM SPRINGS CREEK	BRAD ANDERSON FARM LP
76G 30045531	ACTV	DECREE	IR	26.93 GPM	04/15/1889	SESESE	31	5N	10W	DL		WARM SPRINGS CREEK	BRAD ANDERSON FARM LP
76G 90797 00	ACTV	FILED	IR	8.75 CFS	04/20/1889	SWSWNE	10	9N	10W	PW		WARM SPRINGS CREEK	GILMAN, DONNA M
76G 90802 00	ACTV	FILED	ST		04/22/1889	NENENW	15	9N	10W	PW		WARM SPRINGS CREEK	GILMAN, DONNA M
						SWSESW	10	9N	10W	PW			
						NWSESW	10	9N	10W	PW			
						S2NESW	10	9N	10W	PW			
						NENESW	10	9N	10W	PW			
76G 126511 00	SEVR	DECREE	IR	336.60 GPM	06/01/1889							WARM SPRINGS CREEK	ARCO ENVIRONMENTAL REMEDIATION LLC



## DEPARTMENT OF NATURAL RESOURCES AND CONSERVATION

## PRELIMINARY

## CLARK FORK RIVER ABOVE BLACKFOOT RIVER (BASIN 76G)

## LIST OF CLAIMS BY SOURCE AND ENFORCEABLE PRIORITY DATE

TRIBUTARY VALUES: MP= Manmade Pit, NP=Natural Pit, SD=Secondary Diversion, SI=Subirrigation, SP=Spring, WS=Waste & Seepage, UT=Unnamed Tributary

WATER RIGHT #	VERSION STATUS	HISTORICAL TYPE	USE	FLOW RATE	ENFORCEABLE PRIORITY DATE	POINT OF DIVERSION					TRIBUTARY	SOURCE NAME	OWNER NAME
						QTR	SEC	TWP	RGE	CNTY			
76G 126602 00	ACTV	DECREE	IR	58.34 GPM	06/01/1889	SESESE	31	5N	10W	DL		WARM SPRINGS CREEK	BRAD ANDERSON FARM LP LOGAN RANCH LLC
76G 30045494	ACTV	DECREE	IR	17.95 GPM	06/01/1889	SESESE	31	5N	10W	DL		WARM SPRINGS CREEK	BRAD ANDERSON FARM LP
76G 30045534	ACTV	DECREE	IR	35.90 GPM	06/01/1889	SESESE	31	5N	10W	DL		WARM SPRINGS CREEK	BRAD ANDERSON FARM LP
76G 91572 00	ACTV	DECREE	IN	2.00 CFS	11/01/1891	NESESE NENWNW	25 6	5N 4N	12W 10W	DL DL		WARM SPRINGS CREEK	BUTTE-SILVER BOW COUNTY
76G 126478 00	SEVR	FILED	IR	23.44 CFS	03/10/1892							WARM SPRINGS CREEK	ARCO ENVIRONMENTAL REMEDIATION LLC
76G 126479 00	SEVR	FILED	IR	28.13 CFS	11/20/1897							WARM SPRINGS CREEK	ARCO ENVIRONMENTAL REMEDIATION LLC
76G 126469 00	SEVR	FILED	IR	22.74 CFS	12/29/1897							WARM SPRINGS CREEK	ARCO ENVIRONMENTAL REMEDIATION LLC
76G 126475 00	SEVR	FILED	IR	12.81 CFS	02/08/1898							WARM SPRINGS CREEK	ARCO ENVIRONMENTAL REMEDIATION LLC
76G 126476 00	SEVR	FILED	IR	11.75 CFS	02/08/1898							WARM SPRINGS CREEK	ARCO ENVIRONMENTAL REMEDIATION LLC
76G 126477 00	SEVR	FILED	IR	9.66 CFS	02/08/1898							WARM SPRINGS CREEK	ARCO ENVIRONMENTAL REMEDIATION LLC
76G 126498 00	SEVR	FILED	IR	12.81 CFS	02/08/1898							WARM SPRINGS CREEK	ARCO ENVIRONMENTAL REMEDIATION LLC
76G 126497 00	SEVR	FILED	IR	56.25 CFS	02/18/1898							WARM SPRINGS CREEK	ARCO ENVIRONMENTAL REMEDIATION LLC
76G 126500 00	SEVR	FILED	IR	86.07 CFS	02/18/1898							WARM SPRINGS CREEK	ARCO ENVIRONMENTAL REMEDIATION LLC
76G 126506 00	SEVR	FILED	IR	71.29 CFS	02/18/1898							WARM SPRINGS CREEK	ARCO ENVIRONMENTAL REMEDIATION LLC
76G 24054 00	ACTV	DECREE	FW	1.00 CFS	06/01/1898	NENWSW	24	5N	10W	DL		WARM SPRINGS CREEK	MONTANA, STATE OF DEPT OF HEALTH & HUMAN SER
76G 126513 00	SEVR	DECREE	IR	4.88 CFS	06/01/1898							WARM SPRINGS CREEK	ARCO ENVIRONMENTAL REMEDIATION LLC
76G 126591 00	ACTV	DECREE	IR	421.87 GPM	06/01/1898	SESESE	31	5N	10W	DL		WARM SPRINGS CREEK	BRAD ANDERSON FARM LP LOGAN RANCH LLC
76G 30045517	ACTV	DECREE	IR	143.62 GPM	06/01/1898	SESESE	31	5N	10W	DL		WARM SPRINGS CREEK	BRAD ANDERSON FARM LP

## DEPARTMENT OF NATURAL RESOURCES AND CONSERVATION

## PRELIMINARY

## CLARK FORK RIVER ABOVE BLACKFOOT RIVER (BASIN 76G)

## LIST OF CLAIMS BY SOURCE AND ENFORCEABLE PRIORITY DATE

TRIBUTARY VALUES: MP= Manmade Pit, NP=Natural Pit, SD=Secondary Diversion, SI=Subirrigation, SP=Spring, WS=Waste & Seepage, UT=Unnamed Tributary

WATER RIGHT #	VERSION STATUS	HISTORICAL TYPE	USE	FLOW RATE	ENFORCEABLE PRIORITY DATE	POINT OF DIVERSION					TRIBUTARY	SOURCE NAME	OWNER NAME
						QTR	SEC	TWP	RGE	CNTY			
76G 30045557	ACTV	DECREE	IR	278.26 GPM	06/01/1898	SESESE	31	5N	10W	DL		WARM SPRINGS CREEK	BRAD ANDERSON FARM LP
76G 90842 00	ACTV	USE	ST		04/15/1900	SESE	25	10N	10W	PW		WARM SPRINGS CREEK	GRAVELEY LLC
							26	10N	10W	PW			
							35	10N	10W	PW			
76G 123340 00	ACTV	USE	ST		05/01/1900		25	10N	10W	PW		WARM SPRINGS CREEK	GRAVELEY LLC
							35	10N	10W	PW			MATTICE, WILLIAM H
						W2	2	9N	10W	PW			
						SE	3	9N	10W	PW			
						NE	10	9N	10W	PW			
						NWSE	10	9N	10W	PW			
76G 214044 00	ACTV		ST		05/01/1900	NWNWNW	36	10N	10W	PW		WARM SPRINGS CREEK	MONTANA STATE BOARD OF LAND COMMISSIONERS
76G 126496 00	SEVR	DECREE	IR	1.88 CFS	06/01/1902							WARM SPRINGS CREEK	ARCO ENVIRONMENTAL REMEDIATION LLC
76G 126594 00	ACTV	DECREE	IR	143.62 GPM	06/01/1902	SESESE	31	5N	10W	DL		WARM SPRINGS CREEK	BRAD ANDERSON FARM LP
													LOGAN RANCH LLC
76G 30045501	ACTV	DECREE	IR	49.37 GPM	06/01/1902	SESESE	31	5N	10W	DL		WARM SPRINGS CREEK	BRAD ANDERSON FARM LP
76G 30045541	ACTV	DECREE	IR	94.25 GPM	06/01/1902	SESESE	31	5N	10W	DL		WARM SPRINGS CREEK	BRAD ANDERSON FARM LP
76G 123332 00	ACTV	FILED	IR	8.50 CFS	06/14/1904	SWNWSE	35	10N	10W	PW		WARM SPRINGS CREEK	GRAVELEY LLC
						NWNENW	2	9N	10W	PW			MATTICE, WILLIAM H
76G 49993 00	ACTV	USE	ST		01/01/1906	SWSWSW	34	5N	11W	DL		WARM SPRINGS CREEK	COPPER HOLDINGS LLC
76G 124905 00	ACTV	DECREE	FR	2.25 CFS	01/01/1908	NWNENE	4	4N	11W	DL		WARM SPRINGS CREEK	MONTANA, STATE OF DEPT OF FISH WILDLIFE & PARKS
76G 30113169	ACTV	USE	ST		03/09/1908	NENENE	36	11N	10W	PW		WARM SPRINGS CREEK	MONTANA STATE BOARD OF LAND COMMISSIONERS
76G 126455 00	ACTV	FILED	IR	5.25 CFS	02/25/1915	SESESE	31	5N	10W	DL		WARM SPRINGS CREEK	ARCO ENVIRONMENTAL REMEDIATION LLC
76G 126486 00	SEVR	FILED	IR	3.75 CFS	02/25/1915							WARM SPRINGS CREEK	ARCO ENVIRONMENTAL REMEDIATION LLC

## DEPARTMENT OF NATURAL RESOURCES AND CONSERVATION

## PRELIMINARY

## CLARK FORK RIVER ABOVE BLACKFOOT RIVER (BASIN 76G)

## LIST OF CLAIMS BY SOURCE AND ENFORCEABLE PRIORITY DATE

TRIBUTARY VALUES: MP= Manmade Pit, NP=Natural Pit, SD=Secondary Diversion, SI=Subirrigation, SP=Spring, WS=Waste & Seepage, UT=Unnamed Tributary

WATER RIGHT #	VERSION STATUS	HISTORICAL TYPE	USE	FLOW RATE	ENFORCEABLE PRIORITY DATE	POINT OF DIVERSION					TRIBUTARY	SOURCE NAME	OWNER NAME
						QTR	SEC	TWP	RGE	CNTY			
76G 126646 00	ACTV	FILED	IR	0.63 CFS	02/25/1915	SESESE	31	5N	10W	DL		WARM SPRINGS CREEK	BRAD ANDERSON FARM LP LOGAN RANCH LLC
76G 30005821	ACTV	DECREE	IR	394.94 GPM	02/25/1915	SESESE	31	5N	10W	DL		WARM SPRINGS CREEK	BRAD ANDERSON FARM LP LOGAN RANCH LLC
76G 30045515	ACTV	DECREE	IR	134.64 GPM	02/25/1915	SESESE	31	5N	10W	DL		WARM SPRINGS CREEK	BRAD ANDERSON FARM LP
76G 30045522	ACTV	DECREE	IR	94.25 GPM	02/25/1915	SESESE	31	5N	10W	DL		WARM SPRINGS CREEK	BRAD ANDERSON FARM LP
76G 30045555	ACTV	DECREE	IR	260.30 GPM	02/25/1915	SESESE	31	5N	10W	DL		WARM SPRINGS CREEK	BRAD ANDERSON FARM LP
76G 30045562	ACTV	DECREE	IR	184.01 GPM	02/25/1915	SESESE	31	5N	10W	DL		WARM SPRINGS CREEK	BRAD ANDERSON FARM LP
76G 126487 00	SEVR	FILED	IR	3.75 CFS	02/27/1915							WARM SPRINGS CREEK	ARCO ENVIRONMENTAL REMEDICATION LLC
76G 126647 00	ACTV	FILED	IR	0.63 CFS	02/27/1915	SESESE	31	5N	10W	DL		WARM SPRINGS CREEK	BRAD ANDERSON FARM LP LOGAN RANCH LLC
76G 30045561	ACTV	DECREE	IR	0.41 GPM	02/27/1915	SESESE	31	5N	10W	DL		WARM SPRINGS CREEK	BRAD ANDERSON FARM LP
76G 30149141	ACTV	USE	ST		08/14/1917	NENENE	30	5N	12W	DL		WARM SPRINGS CREEK	LORENZO, CLIFFORD LORENZO, ROBERT
76G 123333 00	ACTV	FILED	IR	4.17 CFS	09/17/1917	SENENE	35	10N	10W	PW		WARM SPRINGS CREEK	GRAVELEY LLC
76G 90442 00	ACTV	USE	ST		06/01/1920	W2W2	17	10N	9W	PW		WARM SPRINGS CREEK	DIPPOLD, CLAUDIA J DIPPOLD, MARTIN W O'LEARY, PAUL V
76G 128111 00	ACTV	FILED	IR	5.65 CFS	07/10/1920	NWSESW	18	5N	9W	DL		WARM SPRINGS CREEK	LOGAN RANCH LLC
76G 91229 00	ACTV	USE	DM	25.00 GPM	12/04/1922	SENWNW	29	5N	12W	DL		WARM SPRINGS CREEK	MASSEY, LORI A
76G 124812 00	ACTV	USE	DM	31.00 GPM	03/01/1938	SWSWSW	34	5N	11W	DL		WARM SPRINGS CREEK	PENTILLA, APRIL A PENTILLA, MIKE

## DEPARTMENT OF NATURAL RESOURCES AND CONSERVATION

## PRELIMINARY

## CLARK FORK RIVER ABOVE BLACKFOOT RIVER (BASIN 76G)

## LIST OF CLAIMS BY SOURCE AND ENFORCEABLE PRIORITY DATE

TRIBUTARY VALUES: MP= Manmade Pit, NP=Natural Pit, SD=Secondary Diversion, SI=Subirrigation, SP=Spring, WS=Waste & Seepage, UT=Unnamed Tributary

WATER RIGHT #	VERSION STATUS	HISTORICAL TYPE	USE	FLOW RATE	ENFORCEABLE PRIORITY DATE	POINT OF DIVERSION					TRIBUTARY	SOURCE NAME	OWNER NAME
						QTR	SEC	TWP	RGE	CNTY			
76G 30142469	ACTV	USE	ST		03/16/1938	W2NENE	6	10N	9W	PW		WARM SPRINGS CREEK	USA (DEPT OF INTERIOR BUREAU OF LAND MGMT)
						NENWNE	6	10N	9W	PW			
						NESENE	6	10N	9W	PW			
76G 30142470	ACTV	USE	ST		03/16/1938	SWSWSW	14	11N	10W	PW		WARM SPRINGS CREEK	USA (DEPT OF INTERIOR BUREAU OF LAND MGMT)
						W2NWNW	23	11N	10W	PW			
						SENW	23	11N	10W	PW			
						N2SWNW	23	11N	10W	PW			
						S2NWSW	24	11N	10W	PW			
						SESW	24	11N	10W	PW			
76G 30129641	ACTV	USE	ST		04/01/1954	W2NWSW	18	5N	12W	DL		WARM SPRINGS CREEK	CONNORS, JOY
													CONNORS, PATRICK J
76G 91232 00	ACTV	USE	DM	8.00 GPM	04/30/1954	SWNENW	12	5N	13W	DL		WARM SPRINGS CREEK	MCCOY, EDWARD J
76G 30128707	ACTV	USE	ST		03/01/1958	NWSENW	32	5N	11W	DL		WARM SPRINGS CREEK	HANCOCK, ARLOW & MICHELLE REVOCABLE FAMILY TRUST
76G 123325 00	ACTV	FILED	IR	35.90 GPM	06/01/1960	NWNWNE	26	5N	12W	DL		WARM SPRINGS CREEK	GARRITY REVOCABLE TRUST
76G 32421 00	ACTV	USE	IR	204.00 GPM	05/01/1965	SENESE	25	5N	12W	DL		WARM SPRINGS CREEK	CLARK, JOHN
76G 215449 00	ACTV	USE	IR	3.26 CFS	06/30/1973	SESESE	31	5N	10W	DL		WARM SPRINGS CREEK	UELAND RANCHES INC
76G 30045521	ACTV	DECREE	IR	94.25 GPM	02/27/2009	SESESE	31	5N	10W	DL		WARM SPRINGS CREEK	BRAD ANDERSON FARM LP
76G 24047 00	<b>WDRN</b>	<b>DECREE</b>	IR									WARM SPRINGS CREEK	MONTANA, STATE OF DEPT OF HEALTH & HUMAN SER
76G 24052 00	<b>DISS</b>	<b>DECREE</b>	IR									WARM SPRINGS CREEK	MONTANA, STATE OF DEPT OF HEALTH & HUMAN SER
76G 24053 00	<b>WDRN</b>	<b>DECREE</b>	IR									WARM SPRINGS CREEK	MONTANA, STATE OF DEPT OF HEALTH & HUMAN SER
76G 32362 00	<b>DISS</b>	<b>DECREE</b>	IR									WARM SPRINGS CREEK	UELAND RANCHES INC

**DEPARTMENT OF NATURAL RESOURCES AND CONSERVATION**

**PRELIMINARY**

**CLARK FORK RIVER ABOVE BLACKFOOT RIVER (BASIN 76G)**

**LIST OF CLAIMS BY SOURCE AND ENFORCEABLE PRIORITY DATE**

TRIBUTARY VALUES: MP= Manmade Pit, NP=Natural Pit, SD=Secondary Diversion, SI=Subirrigation, SP=Spring, WS=Waste & Seepage, UT=Unnamed Tributary

WATER RIGHT #	VERSION STATUS	HISTORICAL TYPE	USE	FLOW RATE	ENFORCEABLE PRIORITY DATE	POINT OF DIVERSION					TRIBUTARY	SOURCE NAME	OWNER NAME
						QTR	SEC	SEC	TWP	RGE			
76G 32422 00	DISS	USE	IR								WARM SPRINGS CREEK	FERGERSON, WANDA M SOFTICH, MICHAEL J	
76G 91048 00	WDRN	USE	MN								WARM SPRINGS CREEK	BOYER, JOSEPH E STANTON RANCH, LLC	
76G 91503 00	WDRN	DECREE	IN								WARM SPRINGS CREEK	BUTTE-SILVER BOW COUNTY	
76G 91504 00	WDRN	DECREE	IN								WARM SPRINGS CREEK	BUTTE-SILVER BOW COUNTY	
76G 91507 00	WDRN	DECREE	IN								WARM SPRINGS CREEK	BUTTE-SILVER BOW COUNTY	
76G 91512 00	WDRN	DECREE	IN								WARM SPRINGS CREEK	BUTTE-SILVER BOW COUNTY	
76G 91514 00	WDRN	DECREE	IN								WARM SPRINGS CREEK	BUTTE-SILVER BOW COUNTY	
76G 91518 00	WDRN	DECREE	IN								WARM SPRINGS CREEK	BUTTE-SILVER BOW COUNTY	
76G 91520 00	WDRN	DECREE	IN								WARM SPRINGS CREEK	BUTTE-SILVER BOW COUNTY	
76G 91521 00	WDRN	DECREE	IN								WARM SPRINGS CREEK	BUTTE-SILVER BOW COUNTY	
76G 91523 00	WDRN	DECREE	IN								WARM SPRINGS CREEK	BUTTE-SILVER BOW COUNTY	
76G 91525 00	WDRN	DECREE	IN								WARM SPRINGS CREEK	BUTTE-SILVER BOW COUNTY	
76G 91526 00	WDRN	DECREE	IN								WARM SPRINGS CREEK	BUTTE-SILVER BOW COUNTY	
76G 91532 00	WDRN	DECREE	IN								WARM SPRINGS CREEK	BUTTE-SILVER BOW COUNTY	
76G 91533 00	WDRN	DECREE	IN								WARM SPRINGS CREEK	BUTTE-SILVER BOW COUNTY	
76G 91534 00	WDRN	DECREE	IN								WARM SPRINGS CREEK	BUTTE-SILVER BOW COUNTY	
76G 91535 00	WDRN	DECREE	IN								WARM SPRINGS CREEK	BUTTE-SILVER BOW COUNTY	
76G 91536 00	WDRN	DECREE	IN								WARM SPRINGS CREEK	BUTTE-SILVER BOW COUNTY	

**DEPARTMENT OF NATURAL RESOURCES AND CONSERVATION**

**PRELIMINARY**

**CLARK FORK RIVER ABOVE BLACKFOOT RIVER (BASIN 76G)**

**LIST OF CLAIMS BY SOURCE AND ENFORCEABLE PRIORITY DATE**

TRIBUTARY VALUES: MP= Manmade Pit, NP=Natural Pit, SD=Secondary Diversion, SI=Subirrigation, SP=Spring, WS=Waste & Seepage, UT=Unnamed Tributary

WATER RIGHT #	VERSION STATUS	HISTORICAL TYPE	USE	FLOW RATE	ENFORCEABLE PRIORITY DATE	POINT OF DIVERSION					TRIBUTARY	SOURCE NAME	OWNER NAME
						QTR	SEC	TWP	RGE	CNTY			
76G 91537 00	WDRN	DECREE	IN								WARM SPRINGS CREEK	BUTTE-SILVER BOW COUNTY	
76G 91538 00	WDRN	DECREE	IN								WARM SPRINGS CREEK	BUTTE-SILVER BOW COUNTY	
76G 91539 00	WDRN	DECREE	IN								WARM SPRINGS CREEK	BUTTE-SILVER BOW COUNTY	
76G 91540 00	WDRN	DECREE	IN								WARM SPRINGS CREEK	BUTTE-SILVER BOW COUNTY	
76G 91541 00	WDRN	DECREE	IN								WARM SPRINGS CREEK	BUTTE-SILVER BOW COUNTY	
76G 91542 00	WDRN	DECREE	IN								WARM SPRINGS CREEK	BUTTE-SILVER BOW COUNTY	
76G 91543 00	WDRN	DECREE	IN								WARM SPRINGS CREEK	BUTTE-SILVER BOW COUNTY	
76G 91544 00	WDRN	DECREE	IN								WARM SPRINGS CREEK	BUTTE-SILVER BOW COUNTY	
76G 91545 00	WDRN	DECREE	IN								WARM SPRINGS CREEK	BUTTE-SILVER BOW COUNTY	
76G 91548 00	WDRN	DECREE	IN								WARM SPRINGS CREEK	BUTTE-SILVER BOW COUNTY	
76G 91549 00	WDRN	DECREE	IN								WARM SPRINGS CREEK	BUTTE-SILVER BOW COUNTY	
76G 91550 00	WDRN	DECREE	IN								WARM SPRINGS CREEK	BUTTE-SILVER BOW COUNTY	
76G 91551 00	WDRN	DECREE	IN								WARM SPRINGS CREEK	BUTTE-SILVER BOW COUNTY WOODS, DAMON D WOODS, KATHRYN E	
76G 91552 00	WDRN	DECREE	IN								WARM SPRINGS CREEK	BUTTE-SILVER BOW COUNTY	
76G 91553 00	WDRN	DECREE	IN								WARM SPRINGS CREEK	BUTTE-SILVER BOW COUNTY	
76G 91554 00	WDRN	DECREE	IN								WARM SPRINGS CREEK	BUTTE-SILVER BOW COUNTY	
76G 91555 00	WDRN	DECREE	IN								WARM SPRINGS CREEK	BUTTE-SILVER BOW COUNTY	
76G 91556 00	WDRN	DECREE	IN								WARM SPRINGS CREEK	BUTTE-SILVER BOW COUNTY	

## DEPARTMENT OF NATURAL RESOURCES AND CONSERVATION

## PRELIMINARY

## CLARK FORK RIVER ABOVE BLACKFOOT RIVER (BASIN 76G)

## LIST OF CLAIMS BY SOURCE AND ENFORCEABLE PRIORITY DATE

TRIBUTARY VALUES: MP= Manmade Pit, NP=Natural Pit, SD=Secondary Diversion, SI=Subirrigation, SP=Spring, WS=Waste & Seepage, UT=Unnamed Tributary

WATER RIGHT #	VERSION STATUS	HISTORICAL TYPE	USE	FLOW RATE	ENFORCEABLE PRIORITY DATE	POINT OF DIVERSION					TRIBUTARY	SOURCE NAME	OWNER NAME
						QTR	SEC	TWP	RGE	CNTY			
76G 91558 00	WDRN	DECREE	IN								WARM SPRINGS CREEK	BUTTE-SILVER BOW COUNTY	
76G 91559 00	WDRN	DECREE	IN								WARM SPRINGS CREEK	BUTTE-SILVER BOW COUNTY	
76G 91560 00	WDRN	DECREE	IN								WARM SPRINGS CREEK	BUTTE-SILVER BOW COUNTY	
76G 91561 00	WDRN	DECREE	IN								WARM SPRINGS CREEK	BUTTE-SILVER BOW COUNTY	
76G 91562 00	WDRN	DECREE	IN								WARM SPRINGS CREEK	BUTTE-SILVER BOW COUNTY	
76G 91563 00	WDRN	DECREE	IN								WARM SPRINGS CREEK	BUTTE-SILVER BOW COUNTY	
76G 91564 00	WDRN	DECREE	IN								WARM SPRINGS CREEK	BUTTE-SILVER BOW COUNTY	
76G 91565 00	WDRN	DECREE	IN								WARM SPRINGS CREEK	BUTTE-SILVER BOW COUNTY	
76G 91566 00	WDRN	DECREE	IN								WARM SPRINGS CREEK	BUTTE-SILVER BOW COUNTY	
76G 91567 00	WDRN	DECREE	IN								WARM SPRINGS CREEK	BUTTE-SILVER BOW COUNTY	
76G 91568 00	WDRN	DECREE	IN								WARM SPRINGS CREEK	BUTTE-SILVER BOW COUNTY	
76G 91569 00	WDRN	DECREE	IN								WARM SPRINGS CREEK	BUTTE-SILVER BOW COUNTY	
76G 91570 00	WDRN	DECREE	IN								WARM SPRINGS CREEK	BUTTE-SILVER BOW COUNTY	
76G 91571 00	WDRN	DECREE	IN								WARM SPRINGS CREEK	BUTTE-SILVER BOW COUNTY	
76G 91573 00	WDRN	DECREE	IN								WARM SPRINGS CREEK	BUTTE-SILVER BOW COUNTY	
76G 91574 00	WDRN	DECREE	IN								WARM SPRINGS CREEK	BUTTE-SILVER BOW COUNTY	
76G 92235 00	DISS	USE	IR								WARM SPRINGS CREEK	BUHL RANCH LAZETICH RANCH	
76G 124861 00	WDRN	DECREE	IR								WARM SPRINGS CREEK	MONTANA RESOURCES INC	

**DEPARTMENT OF NATURAL RESOURCES AND CONSERVATION**  
**PRELIMINARY**  
**CLARK FORK RIVER ABOVE BLACKFOOT RIVER (BASIN 76G)**  
**LIST OF CLAIMS BY SOURCE AND ENFORCEABLE PRIORITY DATE**

TRIBUTARY VALUES: MP= Manmade Pit, NP=Natural Pit, SD=Secondary Diversion, SI=Subirrigation, SP=Spring, WS=Waste & Seepage, UT=Unnamed Tributary

WATER RIGHT #	VERSION STATUS	HISTORICAL TYPE	USE	FLOW RATE	ENFORCEABLE PRIORITY DATE	POINT OF DIVERSION					TRIBUTARY	SOURCE NAME	OWNER NAME
						QTR	SEC	SEC	TWP	RGE			
76G 126522 00	WDRN	DECREE	IR								WARM SPRINGS CREEK	UELAND RANCHES INC	
76G 126542 00	WDRN	DECREE	IR								WARM SPRINGS CREEK	UELAND RANCHES INC	
76G 126551 00	WDRN	DECREE	IR								WARM SPRINGS CREEK	UELAND RANCHES INC	
76G 126556 00	WDRN	DECREE	IR								WARM SPRINGS CREEK	UELAND RANCHES INC	
76G 126558 00	WDRN	DECREE	IR								WARM SPRINGS CREEK	UELAND RANCHES INC	
76G 126560 00	WDRN	DECREE	IR								WARM SPRINGS CREEK	UELAND RANCHES INC	
76G 126569 00	WDRN	DECREE	IR								WARM SPRINGS CREEK	UELAND RANCHES INC	
76G 126575 00	WDRN	DECREE	IR								WARM SPRINGS CREEK	UELAND RANCHES INC	
76G 126579 00	WDRN	DECREE	IR								WARM SPRINGS CREEK	BRAD ANDERSON FARM LP CROW, DEANE L	
76G 126585 00	DISS	DECREE	IR								WARM SPRINGS CREEK	DEMERS, DENNIS DEMERS, SHARON EIGHORN, JESS	
76G 126586 00	WDRN	DECREE	IR								WARM SPRINGS CREEK	BRAD ANDERSON FARM LP	
76G 126590 00	WDRN	DECREE	IR								WARM SPRINGS CREEK	BRAD ANDERSON FARM LP CROW, DEANE L	
76G 126601 00	DISS	DECREE	IR								WARM SPRINGS CREEK	EIGHORN, JESS	
76G 126604 00	WDRN	DECREE	IR								WARM SPRINGS CREEK	BRAD ANDERSON FARM LP	
76G 126609 00	WDRN	DECREE	IR								WARM SPRINGS CREEK	BRAD ANDERSON FARM LP	
76G 126612 00	WDRN	DECREE	IR								WARM SPRINGS CREEK	BRAD ANDERSON FARM LP CROW, DEANE L	
76G 126614 00	WDRN	DECREE	IR								WARM SPRINGS CREEK	BRAD ANDERSON FARM LP	



DEPARTMENT OF NATURAL RESOURCES AND CONSERVATION

PRELIMINARY

CLARK FORK RIVER ABOVE BLACKFOOT RIVER (BASIN 76G)

LIST OF CLAIMS BY SOURCE AND ENFORCEABLE PRIORITY DATE

TRIBUTARY VALUES: MP= Manmade Pit, NP=Natural Pit, SD=Secondary Diversion, SI=Subirrigation, SP=Spring, WS=Waste & Seepage, UT=Unnamed Tributary

WATER RIGHT #	VERSION STATUS	HISTORICAL TYPE	USE	FLOW RATE	ENFORCEABLE PRIORITY DATE	POINT OF DIVERSION					TRIBUTARY	SOURCE NAME	OWNER NAME
						QTR	SEC	SEC	TWP	RGE			
76G 126619 00	WDRN	DECREE	IR									WARM SPRINGS CREEK	BRAD ANDERSON FARM LP EIGHORN, JESS
76G 126630 00	WDRN	DECREE	IR									WARM SPRINGS CREEK	BRAD ANDERSON FARM LP
76G 126633 00	WDRN	DECREE	IR									WARM SPRINGS CREEK	BRAD ANDERSON FARM LP
76G 126641 00	WDRN	FILED	IR									WARM SPRINGS CREEK	BRAD ANDERSON FARM LP CROW, DEANE L
76G 126643 00	WDRN	FILED	IR									WARM SPRINGS CREEK	BRAD ANDERSON FARM LP
76G 126644 00	WDRN	FILED	IR									WARM SPRINGS CREEK	BRAD ANDERSON FARM LP CROW, DEANE L
76G 126645 00	WDRN	FILED	IR									WARM SPRINGS CREEK	BRAD ANDERSON FARM LP CROW, DEANE L
76G 126679 00	WDRN	FILED	IR									WARM SPRINGS CREEK	BRAD ANDERSON FARM LP
76G 126681 00	WDRN	FILED	IR									WARM SPRINGS CREEK	BRAD ANDERSON FARM LP
76G 126684 00	WDRN	FILED	IR									WARM SPRINGS CREEK	BRAD ANDERSON FARM LP
76G 126687 00	WDRN	FILED	IR									WARM SPRINGS CREEK	BRAD ANDERSON FARM LP
76G 126688 00	WDRN	FILED	IR									WARM SPRINGS CREEK	BRAD ANDERSON FARM LP
76G 126689 00	WDRN	FILED	IR									WARM SPRINGS CREEK	BRAD ANDERSON FARM LP
76G 127591 00	WDRN	DECREE	IR									WARM SPRINGS CREEK	UELAND RANCHES INC
76G 30005822	ACTV	DECREE	IR	31.42 GPM		SESESE	31	5N	10W	DL		WARM SPRINGS CREEK	BRAD ANDERSON FARM LP LOGAN RANCH LLC
76G 40725 00	ACTV	USE	ST		07/01/1866	SWNWNE	26	5N	10W	DL	WS	WARM SPRINGS CREEK	MONTANA, STATE OF DEPT OF HEALTH & HUMAN SER

DEPARTMENT OF NATURAL RESOURCES AND CONSERVATION

PRELIMINARY

CLARK FORK RIVER ABOVE BLACKFOOT RIVER (BASIN 76G)

LIST OF CLAIMS BY SOURCE AND ENFORCEABLE PRIORITY DATE

TRIBUTARY VALUES: MP= Manmade Pit, NP=Natural Pit, SD=Secondary Diversion, SI=Subirrigation, SP=Spring, WS=Waste & Seepage, UT=Unnamed Tributary

WATER RIGHT #	VERSION STATUS	HISTORICAL TYPE	USE	FLOW RATE	ENFORCEABLE PRIORITY DATE	POINT OF DIVERSION					TRIBUTARY	SOURCE NAME	OWNER NAME
						QTR	SEC	TWP	RGE	CNTY			
76G 116492 00	ACTV	FILED	IR	2.50 CFS	02/24/1921	NWSESW	18	5N	9W	DL	WS	WARM SPRINGS CREEK	LAMPERT RANCH LP LAMPERT, ANGEL LAMPERT, HANS J
76G 100085 00	ACTV	DECREE	ST		07/01/1955	SWSWNW	30	5N	11W	DL	WS	WARM SPRINGS CREEK	FABICH, HELEN
76G 24049 00	ACTV	USE	IR	1.25 CFS	06/01/1958	SWNWNE	26	5N	10W	DL	WS	WARM SPRINGS CREEK	MONTANA, STATE OF DEPT OF HEALTH & HUMAN SER
76G 24050 00	ACTV	USE	IR	2.77 CFS	06/01/1958	SWNWNE	26	5N	10W	DL	WS	WARM SPRINGS CREEK	MONTANA, STATE OF DEPT OF HEALTH & HUMAN SER
76G 90796 00	ACTV	USE	IR	255.80 GPM	04/15/1958	NENWNE	15	9N	10W	PW	WS	WARM SPRINGS CREEK	GILMAN, DONNA M
76G 102234 00	ACTV	USE	MN	224.40 GPM	11/17/1906	SEWNE	13	6N	13W	GR	UT	WARM SPRINGS CREEK, WEST FORK	HAWKS, JOHNATHAN N KLEINKOPF, LILA J
76G 115723 00	ACTV	USE	ST		06/03/1952	SESENW	33	11N	14W	GR	SP	WELCH GULCH	EBK INVESTMENTS LLC
76G 115724 00	ACTV	USE	ST		06/03/1952	NWSWNW	33	11N	14W	GR	SP	WELCH GULCH	EBK INVESTMENTS LLC
76G 115701 00	ACTV	USE	ST		06/03/1952	NE	5	10N	14W	GR		WELCH GULCH	EBK INVESTMENTS LLC
76G 30108195	ACTV	USE	DM	30.00 GPM	12/31/1910	NENESE	9	11N	16W	MS		WELL	SIMPSON, MICHAEL L REVOCABLE LIVING TRUST
76G 30131044	ACTV	USE	ST	7.00 GPM	12/31/1925	NWNENW	14	4N	10W	DL		WELL	ROUSE, TEYRL J
76G 30128858	ACTV	USE	ST	10.00 GPM	08/20/1943	NESENW	25	2N	8W	SB		WELL	ANDERSON, NORMA J RICKER, JAMES K
76G 30128868	ACTV	USE	DM	10.00 GPM	08/20/1943	NESENW	25	2N	8W	SB		WELL	ANDERSON, NORMA J RICKER, JAMES K
76G 30128809	ACTV	USE	ST	10.00 GPM	07/20/1951	NESENW	25	2N	8W	SB		WELL	ANDERSON, NORMA J RICKER, JAMES K
76G 123322 00	ACTV	USE	ST		07/13/1916	SENESEW	10	2N	7W	SB		WENDELL CANYON	BUFFALO ESTATES LLC

DEPARTMENT OF NATURAL RESOURCES AND CONSERVATION

PRELIMINARY

CLARK FORK RIVER ABOVE BLACKFOOT RIVER (BASIN 76G)

LIST OF CLAIMS BY SOURCE AND ENFORCEABLE PRIORITY DATE

TRIBUTARY VALUES: MP= Manmade Pit, NP=Natural Pit, SD=Secondary Diversion, SI=Subirrigation, SP=Spring, WS=Waste & Seepage, UT=Unnamed Tributary

WATER RIGHT #	VERSION STATUS	HISTORICAL TYPE	USE	FLOW RATE	ENFORCEABLE PRIORITY DATE	POINT OF DIVERSION					TRIBUTARY	SOURCE NAME	OWNER NAME
						QTR	SEC	TWP	RGE	CNTY			
76G 51766 00	ACTV	USE	ST		06/01/1906	SWSWSE	35	11N	7W	PW		WET FORK	USA (DEPT OF AGRICULTURE FOREST SERVICE)
						SW	35	11N	7W	PW			
						SWSWNW	35	11N	7W	PW			
76G 30141252	ACTV	USE	ST		03/16/1938	NENE	6	11N	13W	GR		WET MULKEY GULCH	USA (DEPT OF INTERIOR BUREAU OF LAND MGMT)
						NWNE	6	11N	13W	GR			
76G 30141253	ACTV	USE	ST		03/16/1938	NWSE	20	12N	13W	GR		WET MULKEY GULCH	USA (DEPT OF INTERIOR BUREAU OF LAND MGMT)
						SESW	20	12N	13W	GR			
						W2NESW	32	12N	13W	GR			
						SENWSW	32	12N	13W	GR			
						W2SENW	32	12N	13W	GR			
						E2SWNW	32	12N	13W	GR			
76G 30141254	ACTV	USE	ST		03/16/1938	NWSESW	32	12N	13W	GR		WET MULKEY GULCH	USA (DEPT OF INTERIOR BUREAU OF LAND MGMT)
						SWSW	32	12N	13W	GR			
76G 30129975	ACTV	USE	ST		06/14/1956	NENE	9	4N	9W	SB	UT	WHITCRAFT GULCH	BRAD ANDERSON FARM LP
						E2NE	10	4N	9W	SB			
						N2	4	4N	9W	SB			
						SE	4	4N	9W	SB			
						N2N2	3	4N	9W	SB			
						S2	3	4N	9W	SB			
						SWSWSE	3	4N	9W	SB			
						NWNE	10	4N	9W	SB			
SWNW	10	4N	9W	SB									
76G 30129975	ACTV	USE	ST		06/14/1956	E2	32	5N	9W	DL		WHITCRAFT GULCH	BRAD ANDERSON FARM LP
						N2	5	4N	9W	SB			
							4	4N	9W	SB			
						N2S2	3	4N	9W	SB			

DEPARTMENT OF NATURAL RESOURCES AND CONSERVATION

PRELIMINARY

CLARK FORK RIVER ABOVE BLACKFOOT RIVER (BASIN 76G)

LIST OF CLAIMS BY SOURCE AND ENFORCEABLE PRIORITY DATE

TRIBUTARY VALUES: MP= Manmade Pit, NP=Natural Pit, SD=Secondary Diversion, SI=Subirrigation, SP=Spring, WS=Waste & Seepage, UT=Unnamed Tributary

WATER RIGHT #	VERSION STATUS	HISTORICAL TYPE	USE	FLOW RATE	ENFORCEABLE PRIORITY DATE	POINT OF DIVERSION					TRIBUTARY	SOURCE NAME	OWNER NAME
						QTR	SEC	TWP	RGE	CNTY			
76G 91356 00	ACTV	USE	ST	5.00 GPM	12/31/1890	NESWSW	11	3N	10W	SB	SP	WHITEPINE CREEK	CHRISTIANSEN, KATHRYN M PERIMAN, JUANITA K
76G 12881 00	ACTV	FILED	IR		08/31/1881	SWSENE	11	3N	10W	SB		WHITEPINE CREEK	ASPEN MANAGEMENT LLC
76G 91857 00	ACTV	FILED	ST		08/31/1882	E2SE	2	3N	10W	SB		WHITEPINE CREEK	HAEFFNER, GEORGANN K HAEFFNER, SCOTT W
						SWNW	1	3N	10W	SB			
						SWSENE	11	3N	10W	SB			
76G 30144337	ACTV	USE	ST		10/15/1919	NWSE	11	3N	10W	SB		WHITEPINE CREEK	MONTANA, STATE OF DEPT OF FISH WILDLIFE & PARKS
						SESESW	11	3N	10W	SB			
						N2NWSW	14	3N	10W	SB			
						NENW	14	3N	10W	SB			
						S2NW	14	3N	10W	SB			
						S2SESW	15	3N	10W	SB			
						NESE	15	3N	10W	SB			
						W2SWSE	15	3N	10W	SB			
						S2NWSE	15	3N	10W	SB			
						S2NWSW	16	3N	10W	SB			
						S2SESW	16	3N	10W	SB			
						E2SWSW	16	3N	10W	SB			
						SWSWSE	16	3N	10W	SB			
						SENESE	17	3N	10W	SB			
						NWNENE	21	3N	10W	SB			
S2NENE	21	3N	10W	SB									
N2NWNE	21	3N	10W	SB									
NWNENW	22	3N	10W	SB									
N2NWNW	22	3N	10W	SB									
SWNWNW	22	3N	10W	SB									

DEPARTMENT OF NATURAL RESOURCES AND CONSERVATION

PRELIMINARY

CLARK FORK RIVER ABOVE BLACKFOOT RIVER (BASIN 76G)

LIST OF CLAIMS BY SOURCE AND ENFORCEABLE PRIORITY DATE

TRIBUTARY VALUES: MP= Manmade Pit, NP=Natural Pit, SD=Secondary Diversion, SI=Subirrigation, SP=Spring, WS=Waste & Seepage, UT=Unnamed Tributary

WATER RIGHT #	VERSION STATUS	HISTORICAL TYPE	USE	FLOW RATE	ENFORCEABLE PRIORITY DATE	POINT OF DIVERSION					TRIBUTARY	SOURCE NAME	OWNER NAME
						QTR	SEC	TWP	RGE	CNTY			
76G 132819 00	ACTV	USE	IR	1.33 CFS	10/28/1954	SWNWSE	15	3N	10W	SB		WHITEPINE CREEK	MONTANA, STATE OF DEPT OF FISH WILDLIFE & PARKS
						NWNWSW	14	3N	10W	SB			
76G 95799 00	WDRN	FILED	RC									WHITEPINE CREEK	FIRST SECURITY BANK OF ANACONDA JACKSON FEDERAL SAVINGS & LOAN ASSOC
76G 91620 00	ACTV	USE	ST		12/31/1882	W2SE	33	9N	10W	PW	SP	WILLOW CREEK	DOGTOWN LIMITED PARTNERSHIP ROCK CREEK CATTLE CO LTD
76G 91621 00	ACTV	USE	DM	20.00 GPM	12/31/1882	SWSE	33	9N	10W	PW	SP	WILLOW CREEK	DOGTOWN LIMITED PARTNERSHIP ROCK CREEK CATTLE CO LTD
76G 91622 00	ACTV	USE	ST		12/31/1882	NWNE	33	9N	10W	PW	SP	WILLOW CREEK	ROCK CREEK CATTLE CO LTD
76G 91669 00	ACTV	USE	ST		12/31/1882	S2NWNE	21	9N	10W	PW	SP	WILLOW CREEK	ROCK CREEK CATTLE CO LTD
76G 91670 00	ACTV	USE	ST		12/31/1882	SESWNE	21	9N	10W	PW	SP	WILLOW CREEK	ROCK CREEK CATTLE CO LTD
76G 127623 00	ACTV	FILED	IR	112.20 GPM	08/16/1893	NWSWNE	29	4N	10W	DL	SP	WILLOW CREEK	ARCO ENVIRONMENTAL REMEDIATION LLC
76G 30129540	ACTV	USE	ST		12/31/1912	NWSWNE	15	4N	10W	DL	SP	WILLOW CREEK	J T RANCHES LLC
76G 91375 00	ACTV	USE	IR	136.00 GPM	12/31/1932	SE	15	4N	10W	DL	SP	WILLOW CREEK	CLINE, RICK L
76G 90658 00	ACTV	USE	DM	10.00 GPM	09/05/1949	NWNESE	15	4N	10W	DL	SP	WILLOW CREEK	RUSTAD, HOWARD
76G 127633 00	SEVR	FILED	IR	112.20 GPM							SP	WILLOW CREEK	MONTANA, STATE OF DEPT OF FISH WILDLIFE & PARKS
76G 92127 00	ACTV	DECREE	IR	2.75 CFS	05/15/1874	SWNESW	32	9N	10W	PW	UT	WILLOW CREEK	MONTANA, STATE OF DEPT OF CORRECTIONS
						NWSWNE	6	8N	10W	PW			
76G 91697 00	ACTV	DECREE	ST		07/01/1880	N2SWSW	33	9N	10W	PW	UT	WILLOW CREEK	ROCK CREEK CATTLE CO LTD
76G 91698 00	ACTV	DECREE	ST		05/15/1881	N2SWSW	33	9N	10W	PW	UT	WILLOW CREEK	ROCK CREEK CATTLE CO LTD

**DEPARTMENT OF NATURAL RESOURCES AND CONSERVATION**

**PRELIMINARY**

**CLARK FORK RIVER ABOVE BLACKFOOT RIVER (BASIN 76G)**

**LIST OF CLAIMS BY SOURCE AND ENFORCEABLE PRIORITY DATE**

TRIBUTARY VALUES: MP= Manmade Pit, NP=Natural Pit, SD=Secondary Diversion, SI=Subirrigation, SP=Spring, WS=Waste & Seepage, UT=Unnamed Tributary

WATER RIGHT #	VERSION STATUS	HISTORICAL TYPE	USE	FLOW RATE	ENFORCEABLE PRIORITY DATE	POINT OF DIVERSION					TRIBUTARY	SOURCE NAME	OWNER NAME
						QTR	SEC	TWP	RGE	CNTY			
76G 91699 00	ACTV	DECREE	ST		05/01/1882	N2SWSW	33	9N	10W	PW	UT	WILLOW CREEK	ROCK CREEK CATTLE CO LTD
76G 91700 00	ACTV	DECREE	ST		05/15/1882	N2SWSW	33	9N	10W	PW	UT	WILLOW CREEK	ROCK CREEK CATTLE CO LTD
76G 127516 00	ACTV	USE	IR	102.00 GPM	02/15/1897	SENESE	15	4N	10W	DL	UT	WILLOW CREEK	WILLIAMS, KARL WILLIAMS, LANNY JO
76G 30113184	ACTV	USE	ST		06/18/1906	S2N2S2	28	9N	10W	PW	UT	WILLOW CREEK	MONTANA STATE BOARD OF LAND COMMISSIONERS
76G 30144240	ACTV	USE	ST		04/27/1909	NWNW	5	3N	10W	DL	UT	WILLOW CREEK	MONTANA, STATE OF DEPT OF FISH WILDLIFE & PARKS
						NENE	6	3N	10W	DL			
						NENE	31	4N	10W	DL			
						NESE	31	4N	10W	DL			
						E2SESE	31	4N	10W	DL			
						SENE	31	4N	10W	DL			
						W2NENW	32	4N	10W	DL			
						NWNW	32	4N	10W	DL			
						NENWSW	32	4N	10W	DL			
						W2NWSW	32	4N	10W	DL			
						SWNW	32	4N	10W	DL			
						W2SWSW	32	4N	10W	DL			
76G 30144241	ACTV	USE	ST		04/27/1909	NENW	4	3N	10W	SB	UT	WILLOW CREEK	MONTANA, STATE OF DEPT OF FISH WILDLIFE & PARKS
						NWNW	4	3N	10W	DL			
						SENW	4	3N	10W	SB			
						NENWSW	4	3N	10W	SB			
						NWNWSW	4	3N	10W	DL			
						SWNWSW	4	3N	10W	DL			
						NESWNW	4	3N	10W	DL			
						NWSWNW	4	3N	10W	DL			
						SESWNW	4	3N	10W	DL			
						SWSWNW	4	3N	10W	DL			

NENE	5	3N	10W	DL
NWNE	5	3N	10W	DL
NENESE	5	3N	10W	DL
NWNESE	5	3N	10W	DL
SENESE	5	3N	10W	DL
SWNESE	5	3N	10W	DL
NENWSE	5	3N	10W	DL
NWNWSE	5	3N	10W	DL
SENWSE	5	3N	10W	DL
SWNWSE	5	3N	10W	DL
NESESE	5	3N	10W	SB
NESENE	5	3N	10W	DL
NWSESE	5	3N	10W	DL
NWSENE	5	3N	10W	DL
SESESE	5	3N	10W	SB
SESENE	5	3N	10W	DL
SWSESE	5	3N	10W	SB
SWSENE	5	3N	10W	DL
NESWNE	5	3N	10W	DL
NWSWNE	5	3N	10W	DL
NWSWSE	5	3N	10W	DL
SESWNE	5	3N	10W	DL
SESWSE	5	3N	10W	DL
SWSWNE	5	3N	10W	DL
SESESE	32	4N	10W	DL
NENESW	33	4N	10W	DL
NENENE	33	4N	10W	DL
NWNESW	33	4N	10W	DL
NWNENE	33	4N	10W	DL
NWNESE	33	4N	10W	DL
SENESW	33	4N	10W	DL
SENESE	33	4N	10W	DL
SWNESW	33	4N	10W	DL
SWNENE	33	4N	10W	DL
NENWSE	33	4N	10W	DL
NWNWSE	33	4N	10W	DL

SENWNE	33	4N	10W	DL
SENWSW	33	4N	10W	DL
SENWSE	33	4N	10W	DL
SWNWSE	33	4N	10W	DL
NESENE	33	4N	10W	DL
NESESW	33	4N	10W	DL
NWSENE	33	4N	10W	DL
NWSESW	33	4N	10W	DL
SESENE	33	4N	10W	DL
SESESW	33	4N	10W	DL
SWSENE	33	4N	10W	DL
SWSESW	33	4N	10W	DL
NESWSW	33	4N	10W	DL
NESWNE	33	4N	10W	DL
NWSWSW	33	4N	10W	DL
NWSWSE	33	4N	10W	DL
NWSWNE	33	4N	10W	DL
SESWSW	33	4N	10W	DL
SESWNE	33	4N	10W	DL
SWSWSW	33	4N	10W	DL
SWSWSE	33	4N	10W	DL
SWSWNE	33	4N	10W	DL
NESWSE	5	3N	10W	DL

76G 30131080	ACTV	USE	ST		12/31/1925	NWNENW	14	4N	10W	DL	UT	WILLOW CREEK	ROUSE, TEYRL J
76G 90659 00	ACTV	USE	IR	10.00 GPM	09/05/1949	SESENE	15	4N	10W	DL	UT	WILLOW CREEK	RUSTAD, HOWARD
76G 92116 00	ACTV	FILED	IR	282.80 GPM	12/31/1963	NENW	5	8N	10W	PW	WS	WILLOW CREEK	MONTANA, STATE OF DEPT OF CORRECTIONS
76G 92127 00	ACTV	DECREE	IR	2.75 CFS	05/15/1874	SENWSE	32	9N	10W	PW		WILLOW CREEK	MONTANA, STATE OF DEPT OF CORRECTIONS
						SENWNW	5	8N	10W	PW			
						SWSWNE	6	8N	10W	PW			
						NENE	6	8N	10W	PW			
						NENE	6	8N	10W	PW			
						SESWSW	32	9N	10W	PW			
						SWNWSW	32	9N	10W	PW			



DEPARTMENT OF NATURAL RESOURCES AND CONSERVATION

PRELIMINARY

CLARK FORK RIVER ABOVE BLACKFOOT RIVER (BASIN 76G)

LIST OF CLAIMS BY SOURCE AND ENFORCEABLE PRIORITY DATE

TRIBUTARY VALUES: MP= Manmade Pit, NP=Natural Pit, SD=Secondary Diversion, SI=Subirrigation, SP=Spring, WS=Waste & Seepage, UT=Unnamed Tributary

WATER RIGHT #	VERSION STATUS	HISTORICAL TYPE	USE	FLOW RATE	ENFORCEABLE PRIORITY DATE	POINT OF DIVERSION					TRIBUTARY	SOURCE NAME	OWNER NAME
						QTR	SEC	TWP	RGE	CNTY			
76G 127612 00	ACTV	FILED	IR	0.52 CFS	05/15/1876	NESENW	28	4N	10W	DL		WILLOW CREEK	UELAND RANCHES INC
						SENESE	29	4N	10W	DL			
						SENESE	28	4N	10W	DL			
76G 91697 00	ACTV	DECREE	ST		07/01/1880		33	9N	10W	PW		WILLOW CREEK	ROCK CREEK CATTLE CO LTD
						NWNW	34	9N	10W	PW			
						W2	27	9N	10W	PW			
76G 91727 00	ACTV	DECREE	IR	336.62 GPM	07/01/1880	SWSESW	33	9N	10W	PW		WILLOW CREEK	DOGTOWN LIMITED PARTNERSHIP EQUESTRIAN LIFE MT LLC ROCK CREEK CATTLE CO LTD VELOCITY CAPITAL LLC
						SWNWSE	33	9N	10W	PW			
76G 91698 00	ACTV	DECREE	ST		05/15/1881		33	9N	10W	PW		WILLOW CREEK	ROCK CREEK CATTLE CO LTD
						NWNW	34	9N	10W	PW			
						W2	27	9N	10W	PW			
76G 91707 00	ACTV	DECREE	IR	224.41 GPM	05/15/1881	SWSESW	33	9N	10W	PW		WILLOW CREEK	DOGTOWN LIMITED PARTNERSHIP EQUESTRIAN LIFE MT LLC ROCK CREEK CATTLE CO LTD VELOCITY CAPITAL LLC
						SWNWSE	33	9N	10W	PW			
76G 91699 00	ACTV	DECREE	ST		05/01/1882	NWNW	34	9N	10W	PW		WILLOW CREEK	ROCK CREEK CATTLE CO LTD
							33	9N	10W	PW			
						W2	27	9N	10W	PW			
76G 91708 00	ACTV	DECREE	IR	1.25 CFS	05/01/1882	SWSESW	33	9N	10W	PW		WILLOW CREEK	DOGTOWN LIMITED PARTNERSHIP EQUESTRIAN LIFE MT LLC ROCK CREEK CATTLE CO LTD VELOCITY CAPITAL LLC
						SWNWSE	33	9N	10W	PW			

DEPARTMENT OF NATURAL RESOURCES AND CONSERVATION

PRELIMINARY

CLARK FORK RIVER ABOVE BLACKFOOT RIVER (BASIN 76G)

LIST OF CLAIMS BY SOURCE AND ENFORCEABLE PRIORITY DATE

TRIBUTARY VALUES: MP= Manmade Pit, NP=Natural Pit, SD=Secondary Diversion, SI=Subirrigation, SP=Spring, WS=Waste & Seepage, UT=Unnamed Tributary

WATER RIGHT #	VERSION STATUS	HISTORICAL TYPE	USE	FLOW RATE	ENFORCEABLE PRIORITY DATE	POINT OF DIVERSION					TRIBUTARY	SOURCE NAME	OWNER NAME
						QTR	SEC	TWP	RGE	CNTY			
76G 91696 00	ACTV	DECREE	IR	224.41 GPM	05/15/1882	SWSESW	33	9N	10W	PW	WILLOW CREEK	DOGTOWN LIMITED PARTNERSHIP EQUESTRIAN LIFE MT LLC ROCK CREEK CATTLE CO LTD VELOCITY CAPITAL LLC	
						SWNWSE	33	9N	10W	PW			
76G 91700 00	ACTV	DECREE	ST		05/15/1882		33	9N	10W	PW	WILLOW CREEK	ROCK CREEK CATTLE CO LTD	
						NWNW	34	9N	10W	PW			
						W2	27	9N	10W	PW			
76G 127610 00	ACTV	FILED	IR	5.00 CFS	12/20/1882	NESENW	28	4N	10W	DL	WILLOW CREEK	JANY, DAVID M JANY, JOSEPH L JANY, JOSHUA D JANY, RICHARD T MONTANA, STATE OF DEPT OF FISH WILDLIFE & PARKS	
						SENE	28	4N	10W	DL			
76G 127611 00	ACTV	FILED	IR	5.00 CFS	05/25/1883	SWSWNE	27	4N	10W	DL	WILLOW CREEK	HOCKADAY, BECKY HOCKADAY, TONY JANY, DAVID M JANY, JOSEPH L JANY, JOSHUA D JANY, RICHARD T MONTANA, STATE OF DEPT OF FISH WILDLIFE & PARKS	
						SESENW	27	4N	10W	DL			
76G 127613 00	ACTV	FILED	IR	2.42 CFS	03/10/1886	SENE	28	4N	10W	DL	WILLOW CREEK	UELAND RANCHES INC	
						NESENW	28	4N	10W	DL			
						SENE	29	4N	10W	DL			
76G 30146221	ACTV	USE	ST		03/10/1886	N2	28	4N	10W	DL	WILLOW CREEK	UELAND RANCHES INC	
						NWNW	27	4N	10W	DL			
						W2NENW	27	4N	10W	DL			
						NENE	29	4N	10W	DL			

## DEPARTMENT OF NATURAL RESOURCES AND CONSERVATION

## PRELIMINARY

## CLARK FORK RIVER ABOVE BLACKFOOT RIVER (BASIN 76G)

## LIST OF CLAIMS BY SOURCE AND ENFORCEABLE PRIORITY DATE

TRIBUTARY VALUES: MP= Manmade Pit, NP=Natural Pit, SD=Secondary Diversion, SI=Subirrigation, SP=Spring, WS=Waste & Seepage, UT=Unnamed Tributary

WATER RIGHT #	VERSION STATUS	HISTORICAL TYPE	USE	FLOW RATE	ENFORCEABLE PRIORITY DATE	POINT OF DIVERSION					TRIBUTARY	SOURCE NAME	OWNER NAME
						QTR	SEC	TWP	RGE	CNTY			
76G 8363 00	ACTV	DECREE	IR	336.60 GPM	05/01/1890	NWNWNE	22	9N	10W	PW	WILLOW CREEK	RIPPINGALE, THOMAS A	
76G 4712 00	ACTV	FILED	IR	6.25 CFS	09/09/1890	SESESE	15	4N	10W	DL	WILLOW CREEK	BUTANA SAND & GRAVEL LLC PETERSON FAIRMONT RANCH INC	
76G 30112721	ACTV	USE	ST		11/29/1892	E2E2E2	36	4N	11W	DL	WILLOW CREEK	MONTANA STATE BOARD OF LAND COMMISSIONERS	
76G 126457 00	ACTV	FILED	IR	7.50 CFS	09/17/1894	SWNWNWN W	27	4N	10W	DL	WILLOW CREEK	HOCKADAY, BECKY HOCKADAY, TONY PETERSON FAIRMONT RANCH INC	
76G 127614 00	ACTV	FILED	IR	25.00 CFS	09/26/1894	SWSWNE	27	4N	10W	DL	WILLOW CREEK	HOCKADAY, BECKY	
						SESENW	27	4N	10W	DL		HOCKADAY, TONY	
						SENENE	28	4N	10W	DL		JANY, DAVID M	
						SENENE	29	4N	10W	DL		JANY, JOSEPH L	
						NESENW	28	4N	10W	DL		JANY, JOSHUA D JANY, RICHARD T MONTANA, STATE OF DEPT OF FISH WILDLIFE & PARKS	
76G 8365 00	ACTV	DECREE	IR	336.60 GPM	05/01/1895	NWNWNE	22	9N	10W	PW	WILLOW CREEK	RIPPINGALE, THOMAS A	
76G 4713 00	ACTV	FILED	IR	12.50 CFS	04/30/1901	SWSENE	27	4N	10W	DL	WILLOW CREEK	BUTANA SAND & GRAVEL LLC PETERSON FAIRMONT RANCH INC	
76G 92115 00	ACTV	FILED	IR		07/15/1914	SWSWNW	14	8N	11W	PW	WILLOW CREEK	MONTANA, STATE OF DEPT OF CORRECTIONS	

TRIBUTARY VALUES: MP= Manmade Pit, NP=Natural Pit, SD=Secondary Diversion, SI=Subirrigation, SP=Spring, WS=Waste & Seepage, UT=Unnamed Tributary

WATER RIGHT #	VERSION STATUS	HISTORICAL TYPE	USE	FLOW RATE	ENFORCEABLE PRIORITY DATE	POINT OF DIVERSION					TRIBUTARY	SOURCE NAME	OWNER NAME
						QTR	SEC	TWP	RGE	CNTY			
76G 30144339	ACTV	USE	ST		08/06/1930	SWSW	7	3N	10W	DL	WILLOW CREEK	MONTANA, STATE OF DEPT OF FISH WILDLIFE & PARKS	
						SWSESW	8	3N	10W	DL			
						SESWSW	8	3N	10W	DL			
						N2NWNW	17	3N	10W	DL			
						SWNWNW	17	3N	10W	DL			
						SWNWNW	18	3N	10W	DL			
						SWNW	18	3N	10W	DL			
						SENE	18	3N	10W	DL			
						N2NWSE	18	3N	10W	DL			
						SENE	18	3N	10W	DL			
						S2SENE	18	3N	10W	DL			
						SESWNE	18	3N	10W	DL			
						SWSWNE	18	3N	10W	DL			
						SENE	1	3N	11W	DL			
						SWSESE	1	3N	11W	DL			
						SWNE	1	3N	11W	DL			
						NWSE	1	3N	11W	DL			
						W2NENE	1	3N	11W	DL			
						NE	1	3N	11W	DL			
						E2SWSE	1	3N	11W	DL			
E2SENE	12	3N	11W	DL									
E2NESE	12	3N	11W	DL									
E2SESE	12	3N	11W	DL									
NWNW	31	4N	10W	DL									
SWNW	31	4N	10W	DL									
NWNENW	31	4N	10W	DL									
NENE	12	3N	11W	DL									
76G 92242 00	ACTV	USE	ST		11/07/1944	SESESW	11	4N	10W	DL	WILLOW CREEK	SILZLY, ROSEMARIE	
76G 91288 00	ACTV	USE	IR	90.00 GPM	10/01/1965	NWNWNE	27	4N	10W	DL	WILLOW CREEK	HOCKADAY, BECKY HOCKADAY, TONY	
						NESENE	28	4N	10W	DL			
76G 30160720	SEVR	FILED	IR	4.48 CFS							WILLOW CREEK	MONTANA, STATE OF DEPT OF FISH WILDLIFE & PARKS	
76G 30160721	SEVR	FILED	IR	5.08 CFS							WILLOW CREEK	MONTANA, STATE OF DEPT OF FISH WILDLIFE & PARKS	

DEPARTMENT OF NATURAL RESOURCES AND CONSERVATION

PRELIMINARY

CLARK FORK RIVER ABOVE BLACKFOOT RIVER (BASIN 76G)

LIST OF CLAIMS BY SOURCE AND ENFORCEABLE PRIORITY DATE

TRIBUTARY VALUES: MP= Manmade Pit, NP=Natural Pit, SD=Secondary Diversion, SI=Subirrigation, SP=Spring, WS=Waste & Seepage, UT=Unnamed Tributary

WATER RIGHT #	VERSION STATUS	HISTORICAL TYPE	USE	FLOW RATE	ENFORCEABLE PRIORITY DATE	POINT OF DIVERSION					TRIBUTARY	SOURCE NAME	OWNER NAME
						QTR	SEC	TWP	RGE	CNTY			
76G 91834 00	ACTV	FILED	IR	255.80 GPM	07/13/1914	SWSENE	17	2N	8W	SB	SP	WILLOW CREEK SPRINGS	SMITH 6 BAR S LIVESTOCK
76G 50615 00	ACTV	USE	ST	0.01 CFS	06/01/1874	NENESW	11	8N	11W	PW	SP	WILLOW CREEK, NORTH FORK	USA (DEPT OF AGRICULTURE FOREST SERVICE)
76G 30144336	ACTV	USE	ST		08/06/1930	S2SENE	11	3N	11W	DL		WILLOW CREEK, WEST FORK	MONTANA, STATE OF DEPT OF FISH WILDLIFE & PARKS
						S2SWNE	11	3N	11W	DL			
						SESENE	11	3N	11W	DL			
						N2NESE	11	3N	11W	DL			
						NENESW	11	3N	11W	DL			
						W2NESW	11	3N	11W	DL			
						SENWSW	11	3N	11W	DL			
						E2SWSW	11	3N	11W	DL			
						NWNENE	12	3N	11W	DL			
						NWNE	12	3N	11W	DL			
						NWSWNE	12	3N	11W	DL			
						SENE	12	3N	11W	DL			
						S2SWNW	12	3N	11W	DL			
						N2NWNW	14	3N	11W	DL			
						SWNWNW	14	3N	11W	DL			
S2NENE	15	3N	11W	DL									
S2NWNE	15	3N	11W	DL									
NWSENE	15	3N	11W	DL									
NESWNE	15	3N	11W	DL									
76G 115740 00	ACTV	USE	ST	5.00 GPM	01/04/1943	SWNE	21	11N	11W	PW	SP	WISNER GULCH	KIRK, DAVID D
76G 115742 00	ACTV	USE	ST	5.00 GPM	01/04/1943	NENESE	21	11N	11W	PW	SP	WISNER GULCH	KIRK, DAVID D

DEPARTMENT OF NATURAL RESOURCES AND CONSERVATION

PRELIMINARY

CLARK FORK RIVER ABOVE BLACKFOOT RIVER (BASIN 76G)

LIST OF CLAIMS BY SOURCE AND ENFORCEABLE PRIORITY DATE

TRIBUTARY VALUES: MP= Manmade Pit, NP=Natural Pit, SD=Secondary Diversion, SI=Subirrigation, SP=Spring, WS=Waste & Seepage, UT=Unnamed Tributary

WATER RIGHT #	VERSION STATUS	HISTORICAL TYPE	USE	FLOW RATE	ENFORCEABLE PRIORITY DATE	POINT OF DIVERSION					TRIBUTARY	SOURCE NAME	OWNER NAME
						QTR	SEC	TWP	RGE	CNTY			
76G 211425 00	ACTV	USE	ST	112.20 GPM	12/31/1878	SW	26	11N	14W	GR	SP	WOOD CREEK	RADTKE FAMILY LP
76G 108702 00	ACTV	DECREE	ST		12/31/1867	E2SE	22	11N	14W	GR		WOOD CREEK	JONAS, GEORGE S
76G 108709 00	ACTV	FILED	IR	187.00 GPM	12/31/1867	SWSWNW	23	11N	14W	GR		WOOD CREEK	JONAS, GEORGE S
76G 30135134	ACTV	USE	ST		01/16/1911	E2NE	34	11N	14W	GR		WOOD CREEK	BOUCHEE, BILL & PHYLLIS REV TRUST DTD 7/9/2020
76G 115726 00	ACTV	USE	ST		04/07/1950	E2E2	27	11N	14W	GR		WOOD CREEK	EBK INVESTMENTS LLC
76G 133191 00	ACTV	FILED	IR	112.20 GPM	10/08/1954	SENWNW	3	10N	14W	GR		WOOD CREEK	BOUCHEE, BILL & PHYLLIS REV TRUST DTD 7/9/2020
						SWSENE	34	11N	14W	GR			MCGOWAN RANCH
						NWSWSE	34	11N	14W	GR			
76G 131542 00	ACTV	FILED	DM	40.00 GPM	10/14/1878	NESESE	18	12N	16W	MS	UT	WOODVILLE CREEK	GLUECKERT, ALBERT J GLUECKERT, BEVERLY A HILL, DONALD E KEIM, BETTY J KEIM, CATHERINE V KEIM, CHARLES J KEIM, MARIE R KEIM, ROBERT W MARTINSEN, HUGH A
76G 131544 00	ACTV	FILED	RC	40.00 GPM	10/14/1878	NESESE	18	12N	16W	MS	UT	WOODVILLE CREEK	HICKEY, ERIKA V HICKEY, SHANNON L

DEPARTMENT OF NATURAL RESOURCES AND CONSERVATION

PRELIMINARY

CLARK FORK RIVER ABOVE BLACKFOOT RIVER (BASIN 76G)

LIST OF CLAIMS BY SOURCE AND ENFORCEABLE PRIORITY DATE

TRIBUTARY VALUES: MP= Manmade Pit, NP=Natural Pit, SD=Secondary Diversion, SI=Subirrigation, SP=Spring, WS=Waste & Seepage, UT=Unnamed Tributary

WATER RIGHT #	VERSION STATUS	HISTORICAL TYPE	USE	FLOW RATE	ENFORCEABLE PRIORITY DATE	POINT OF DIVERSION					TRIBUTARY	SOURCE NAME	OWNER NAME		
						QTR	SEC	TWP	RGE	CNTY					
76G 131546 00	ACTV	FILED	MN	50.00 GPM	10/14/1878	E2	SW	SE	18	12N	16W	MS	UT	WOODVILLE CREEK	GLUECKERT, ALBERT J GLUECKERT, BEVERLY A HILL, DONALD E KEIM, BETTY J KEIM, CATHERINE V KEIM, CHARLES J KEIM, MARIE R KEIM, ROBERT W MARTINSEN, HUGH A
-----															
76G 131543 00	ACTV	FILED	DM	20.00 GPM	10/14/1878	NW	NW	NW	19	12N	16W	MS		WOODVILLE CREEK	CHRISTY, SUSAN M HICKEY, ERIKA V HICKEY, SHANNON L MALDONADO, AMANDA A MULLIN, MATT VAUTROT, CHARLES VAUTROT, GAIL
76G 131545 00	ACTV	FILED	MN	40.00 GPM	10/14/1878	NW	NW	NW	19	12N	16W	MS		WOODVILLE CREEK	CHRISTY, SUSAN M HICKEY, ERIKA V HICKEY, SHANNON L MALDONADO, AMANDA A MULLIN, MATT VAUTROT, CHARLES VAUTROT, GAIL

DEPARTMENT OF NATURAL RESOURCES AND CONSERVATION

PRELIMINARY

CLARK FORK RIVER ABOVE BLACKFOOT RIVER (BASIN 76G)

LIST OF CLAIMS BY SOURCE AND ENFORCEABLE PRIORITY DATE

TRIBUTARY VALUES: MP= Manmade Pit, NP=Natural Pit, SD=Secondary Diversion, SI=Subirrigation, SP=Spring, WS=Waste & Seepage, UT=Unnamed Tributary

WATER RIGHT #	VERSION STATUS	HISTORICAL TYPE	USE	FLOW RATE	ENFORCEABLE PRIORITY DATE	POINT OF DIVERSION					TRIBUTARY	SOURCE NAME	OWNER NAME
						QTR	SEC	TWP	RGE	CNTY			
76G 131547 00	ACTV	FILED	RC	20.00 GPM	10/14/1878	NENENW	19	12N	16W	MS	WOODVILLE CREEK	CHRISTY, SUSAN M	
						NWNESE	18	12N	16W	MS		HICKEY, ERIKA V	
-----													
76G 10760 00	ACTV	FILED	ST		04/09/1927	SE	25	5N	13W	DL	SP	YANKEE CREEK	KLEMANN, DARLA
						S2S2NE	30	5N	12W	DL			LORENZO, CLIFFORD
						N2S2	30	5N	12W	DL			LORENZO, ROBERT
						N2	36	5N	13W	DL			LORENZO, ROY
-----													
76G 10761 00	ACTV	FILED	IR	25.00 GPM	04/09/1927	SE	25	5N	13W	DL	SP	YANKEE CREEK	KLEMANN, DARLA
						NE	36	5N	13W	DL			LORENZO, CLIFFORD
							30	5N	12W	DL			LORENZO, ROBERT
													LORENZO, ROY
-----													
-----													
-----													



DEPARTMENT OF NATURAL RESOURCES AND CONSERVATION

PRELIMINARY

CLARK FORK RIVER ABOVE BLACKFOOT RIVER (BASIN 76G)

LIST OF CLAIMS BY SOURCE AND ENFORCEABLE PRIORITY DATE

TRIBUTARY VALUES: MP= Manmade Pit, NP=Natural Pit, SD=Secondary Diversion, SI=Subirrigation, SP=Spring, WS=Waste & Seepage, UT=Unnamed Tributary

WATER RIGHT #	VERSION STATUS	HISTORICAL TYPE	USE	FLOW RATE	ENFORCEABLE PRIORITY DATE	POINT OF DIVERSION					TRIBUTARY	SOURCE NAME	OWNER NAME
						QTR	SEC	TWP	RGE	CNTY			
76G 10762 00	ACTV	FILED	DM	80.00 GPM	04/09/1927	SESWNE	30	5N	12W	DL	UT	YANKEE CREEK	BELL, EVA R BELL, TREVOR J JEFFS, CHERI JEFFS, JOHN KLEMANN, DARLA LORENZO, CLIFFORD LORENZO, ROBERT LORENZO, ROY MITCHELL REVOCABLE TRUST MITCHELL, KENNETH F
76G 10763 00	ACTV	FILED	FP	20.00 GPM	04/09/1927	SE	25 30	5N 5N	13W 12W	DL DL	UT	YANKEE CREEK	KLEMANN, DARLA LORENZO, CLIFFORD LORENZO, ROBERT LORENZO, ROY MITCHELL REVOCABLE TRUST MITCHELL, KENNETH F
76G 91818 00	ACTV	FILED	DM	5.00 GPM	04/09/1927	NWNWSE	30	5N	12W	DL	UT	YANKEE CREEK	SCHWINDT, RAHNA M SCHWINDT, RAYMOND R
76G 91478 00	ACTV	USE	DM	10.00 GPM	06/06/1929	NESWNW	29	5N	12W	DL		YANKEE CREEK	O'LEARY, MARY
76G 92082 00	ACTV	USE	DM	25.00 GPM	12/31/1934	NWSWNW	29	5N	12W	DL		YANKEE CREEK	ZACHER, DARRELL D ZACHER, DELORES J
76G 143105 00	ACTV	USE	IR	23.46 GPM	04/01/1965	NESWNW	29	5N	12W	DL		YANKEE CREEK	GROSVOLD, JOHN H GROSVOLD, TIMMY LOU
76G 143106 00	ACTV	USE	DM	20.00 GPM	04/01/1965	NESWNW	29	5N	12W	DL		YANKEE CREEK	GROSVOLD, JOHN H GROSVOLD, TIMMY LOU

DEPARTMENT OF NATURAL RESOURCES AND CONSERVATION

PRELIMINARY

CLARK FORK RIVER ABOVE BLACKFOOT RIVER (BASIN 76G)

LIST OF CLAIMS BY SOURCE AND ENFORCEABLE PRIORITY DATE

TRIBUTARY VALUES: MP= Manmade Pit, NP=Natural Pit, SD=Secondary Diversion, SI=Subirrigation, SP=Spring, WS=Waste & Seepage, UT=Unnamed Tributary

WATER RIGHT #	VERSION STATUS	HISTORICAL TYPE	USE	FLOW RATE	ENFORCEABLE PRIORITY DATE	POINT OF DIVERSION					TRIBUTARY	SOURCE NAME	OWNER NAME
						QTR	SEC	TWP	RGE	CNTY			
76G 50750 00	ACTV	USE	ST	0.01 CFS	04/12/1906	NWSWSW	16	4N	7W	SB	SP	YANKEE DOODLE CREEK	USA (DEPT OF AGRICULTURE FOREST SERVICE)
76G 92229 00	ACTV	USE	ST		12/16/1907	SESWSE	19	4N	7W	SB	SP	YANKEE DOODLE CREEK	KELLYS BODY SHOP INC
76G 90673 00	ACTV	USE	MN	10.00 GPM	04/01/1948	SWSENW	19	4N	7W	SB	SP	YANKEE DOODLE CREEK	CASAGRANDE, DAVID W CASAGRANDE, GARY D
76G 90667 00	ACTV	USE	ST		04/01/1948	SWSENW	19	4N	7W	SB	SP	YANKEE DOODLE CREEK	CASAGRANDE, DAVID W CASAGRANDE, GARY D
76G 90668 00	ACTV	USE	DM	25.00 GPM	04/01/1948	SWSENW	19	4N	7W	SB	SP	YANKEE DOODLE CREEK	CASAGRANDE, DAVID W CASAGRANDE, GARY D
76G 90674 00	ACTV	USE	IR	85.00 GPM	04/01/1948	SWSENW	19	4N	7W	SB	SP	YANKEE DOODLE CREEK	CASAGRANDE, DAVID W CASAGRANDE, GARY D
76G 90665 00	ACTV	USE	ST		04/01/1950	NENESE	18	4N	7W	SB	SP	YANKEE DOODLE CREEK	CASAGRANDE, DAVID W CASAGRANDE, GARY D
76G 90682 00	ACTV	USE	MN		04/01/1950	NENENE	19	4N	7W	SB	UT	YANKEE DOODLE CREEK	CASAGRANDE, DAVID W CASAGRANDE, GARY D
76G 50756 00	ACTV	USE	ST		04/12/1906	NENESW	19	4N	7W	SB		YANKEE DOODLE CREEK	USA (DEPT OF AGRICULTURE FOREST SERVICE)
76G 50761 00	ACTV	USE	ST		04/12/1906	E2NE	20	4N	7W	SB		YANKEE DOODLE CREEK	USA (DEPT OF AGRICULTURE FOREST SERVICE)
76G 17052 00	ACTV	FILED	MC		07/11/1907	NENENE	19	4N	7W	SB		YANKEE DOODLE CREEK	BUTTE-SILVER BOW COUNTY
						SWSWSE	19	4N	7W	SB			
						N2NW	21	4N	7W	SB			
76G 92228 00	ACTV	USE	IR	67.32 GPM	04/20/1914	NESESW	19	4N	7W	SB		YANKEE DOODLE CREEK	KELLYS BODY SHOP INC
76G 92230 00	ACTV	USE	IR	84.00 GPM	04/20/1914	NESESW	19	4N	7W	SB		YANKEE DOODLE CREEK	KELLYS BODY SHOP INC
76G 90666 00	ACTV	USE	ST		04/01/1950	NWNWNW	20	4N	7W	SB		YANKEE DOODLE CREEK	CASAGRANDE, DAVID W CASAGRANDE, GARY D

DEPARTMENT OF NATURAL RESOURCES AND CONSERVATION

PRELIMINARY

CLARK FORK RIVER ABOVE BLACKFOOT RIVER (BASIN 76G)

LIST OF CLAIMS BY SOURCE AND ENFORCEABLE PRIORITY DATE

TRIBUTARY VALUES: MP= Manmade Pit, NP=Natural Pit, SD=Secondary Diversion, SI=Subirrigation, SP=Spring, WS=Waste & Seepage, UT=Unnamed Tributary

WATER RIGHT #	VERSION STATUS	HISTORICAL TYPE	USE	FLOW RATE	ENFORCEABLE PRIORITY DATE	POINT OF DIVERSION					TRIBUTARY	SOURCE NAME	OWNER NAME
						QTR	SEC	SEC	TWP	RGE			
76G 90417 00	ACTV	USE	IN		10/01/1963		5	3N	7W	SB	YANKEE DOODLE CREEK	MONTANA RESOURCES INC	
						E2	6	3N	7W	SB			
76G 130031 00	ACTV	USE	IR	5.00 GPM	12/31/1947	SES	29	5N	12W	DL	YANKEE FLAT CREEK	GROVES, KEVIN C KOLMAN, BARBARA	