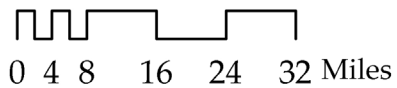
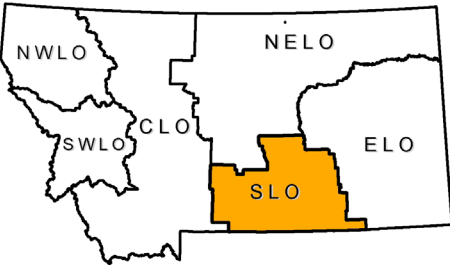
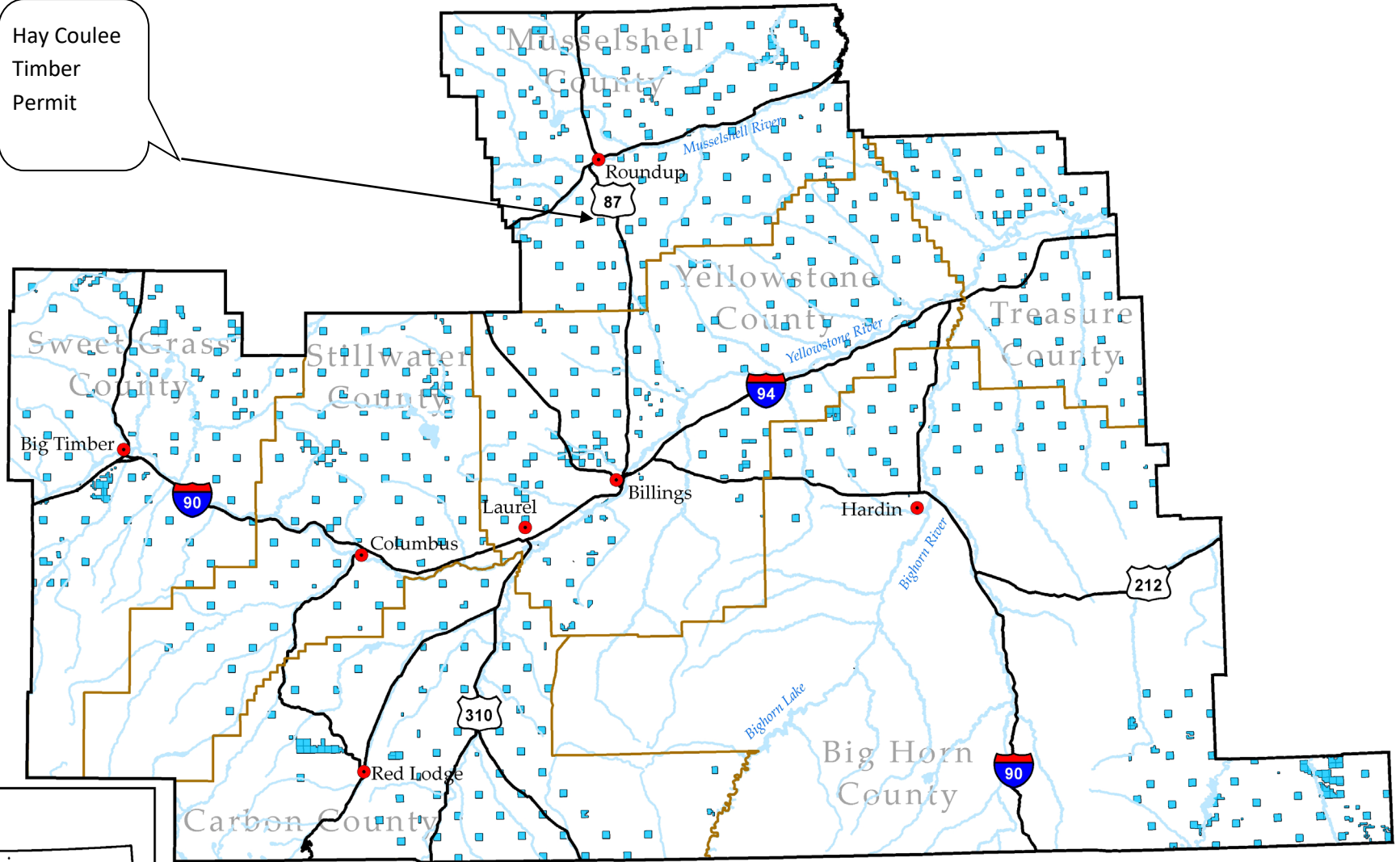


Map A-1 Hay Coulee VICINITY MAP SOUTHERN LAND OFFICE



Hay Coulee
Timber
Permit



Produced by Montana Department of Natural Resources and Conservation 2013
Datum: NAD 1983 Montana State Plane

- Towns
- County Border
- Rivers
- Water Bodies
- Major Roads
- State Trust Land

Hay Coulee Timber Permit

