





Crow Tribe - Montana Water Compact (85-20-901, MCA)

-  Crow Reservation
-  Crow Ceded Lands
-  Bighorn Canyon National Recreation Area
-  Streams Addressed in Compact
-  Rivers not Addressed in Compact
-  Active USGS Gages

The Tribe has the right to remaining flow within DNRC basins 43O, 43E, 42A, 42B, 42KJ, 43D, 43N, 43Q, within the reservation minus that currently allocated to state-based rights, State of Wyoming rights, and other reserved rights.

Ceded Lands: 47,000 AFY from surface, groundwater, and storage sources from Sarpy Creek, Yellowstone River, Fly Creek, Bighorn River, Little Bighorn River, and Pryor Creek within the Reservation.

Bighorn Reservoir: 300,000 AFY for storage water--150,000 AFY of which is dedicated to Instream Flow in Bighorn River.

Bighorn River: 500,000 AFY Natural Flow.



Map Created by Joel Harris: 4/18/2018

