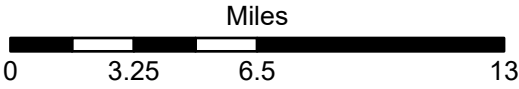




# Flint Creek Diversion Sites

FLINT CREEK (Basin Name) - Basin 76GJ, CLARK FORK ABOVE BLACKFOOT RIVER  
(Basin Name) - Basin 76G, ROCK CREEK, TRIBUTARY OF CLARK FORK RIVER  
(Basin Name) - Basin 76E



Page # Index  
 Township

Interstate  
 Cities and Towns

1:320,330

Aerial Photos: 2021 NAIP




# Flint Creek Diversion Sites

FLINT CREEK (Basin Name) - Basin 76GJ, CLARK FORK ABOVE BLACKFOOT RIVER  
 (Basin Name) - Basin 76G, ROCK CREEK, TRIBUTARY OF CLARK FORK RIVER  
 (Basin Name) - Basin 76E

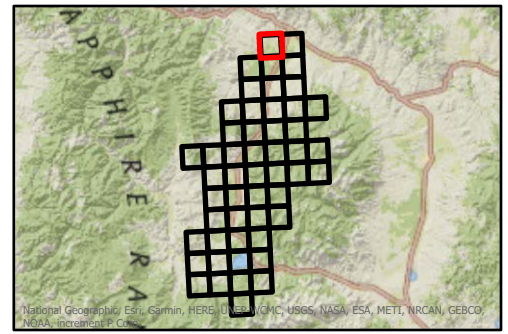


1:26,000

Miles

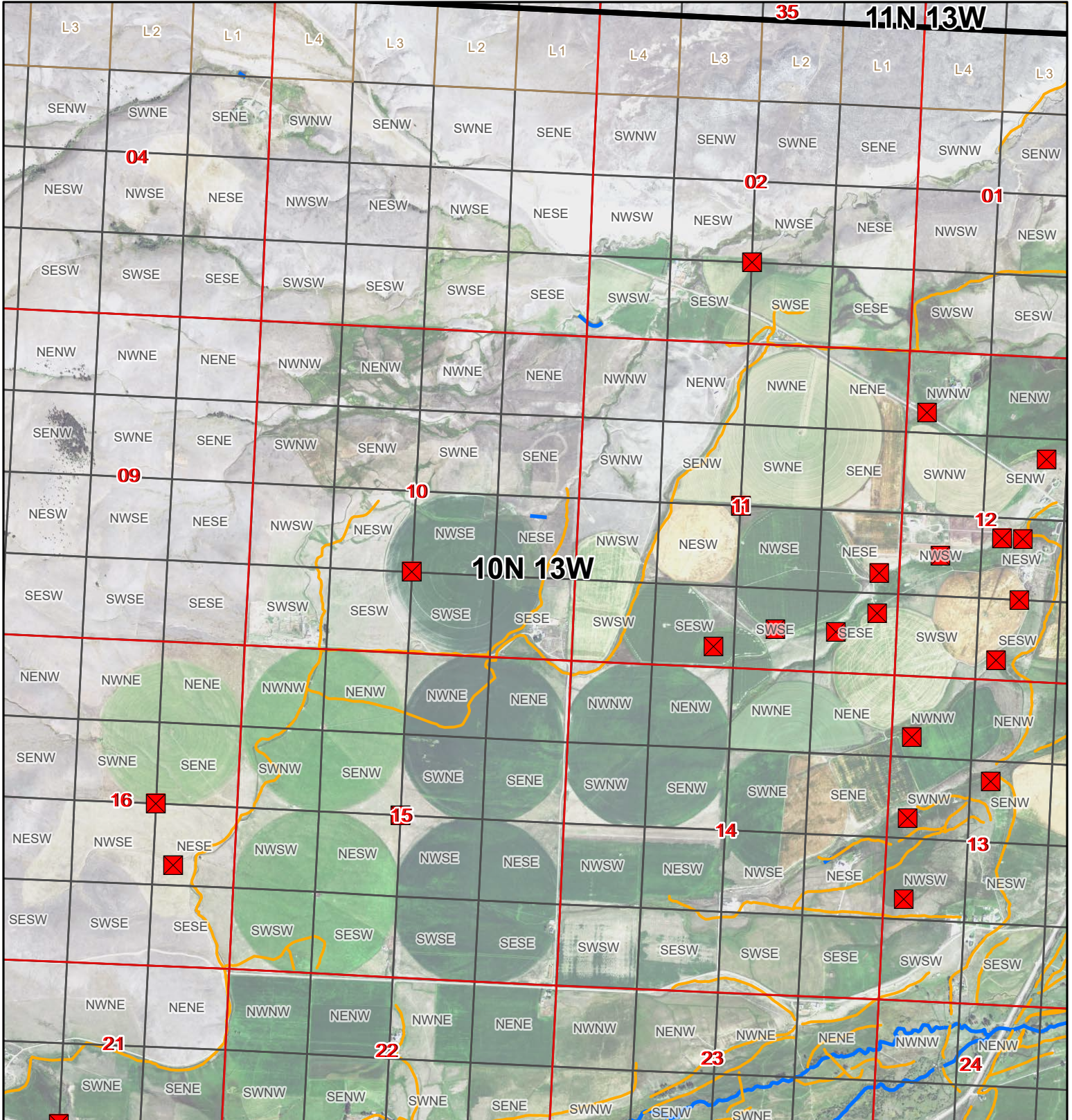


- ✖ Points of Diversion
- ~ Streams
- ~ Canal Ditch



\* The diversions shown on this map are based on available data. The mapped diversions may not be correct.

Aerial Photos: 2021 NAIP




# Flint Creek Diversion Sites

FLINT CREEK (Basin Name) - Basin 76GJ, CLARK FORK ABOVE BLACKFOOT RIVER  
 (Basin Name) - Basin 76G, ROCK CREEK, TRIBUTARY OF CLARK FORK RIVER  
 (Basin Name) - Basin 76E

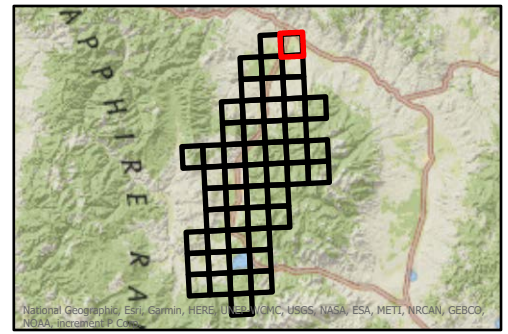


1:26,000

Miles

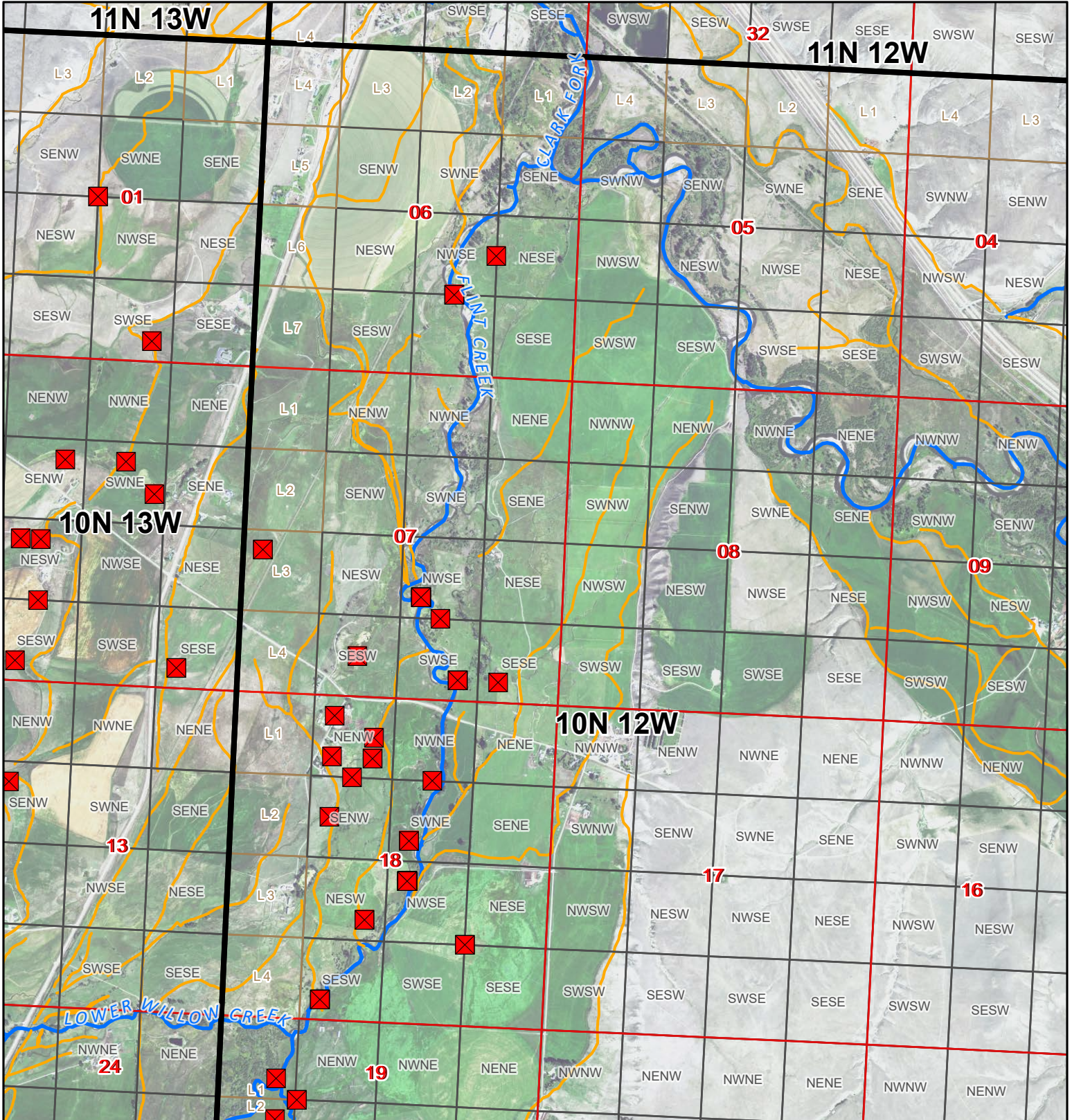


- ✖ Points of Diversion
- ~ Streams
- ~ Canal Ditch



\* The diversions shown on this map are based on available data. The mapped diversions may not be correct.

Aerial Photos: 2021 NAIP




# Flint Creek Diversion Sites

FLINT CREEK (Basin Name) - Basin 76GJ, CLARK FORK ABOVE BLACKFOOT RIVER  
 (Basin Name) - Basin 76G, ROCK CREEK, TRIBUTARY OF CLARK FORK RIVER  
 (Basin Name) - Basin 76E

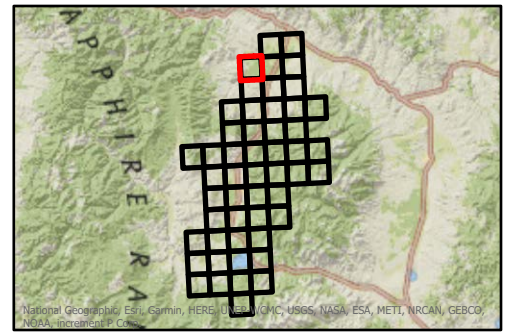


1:26,000

Miles

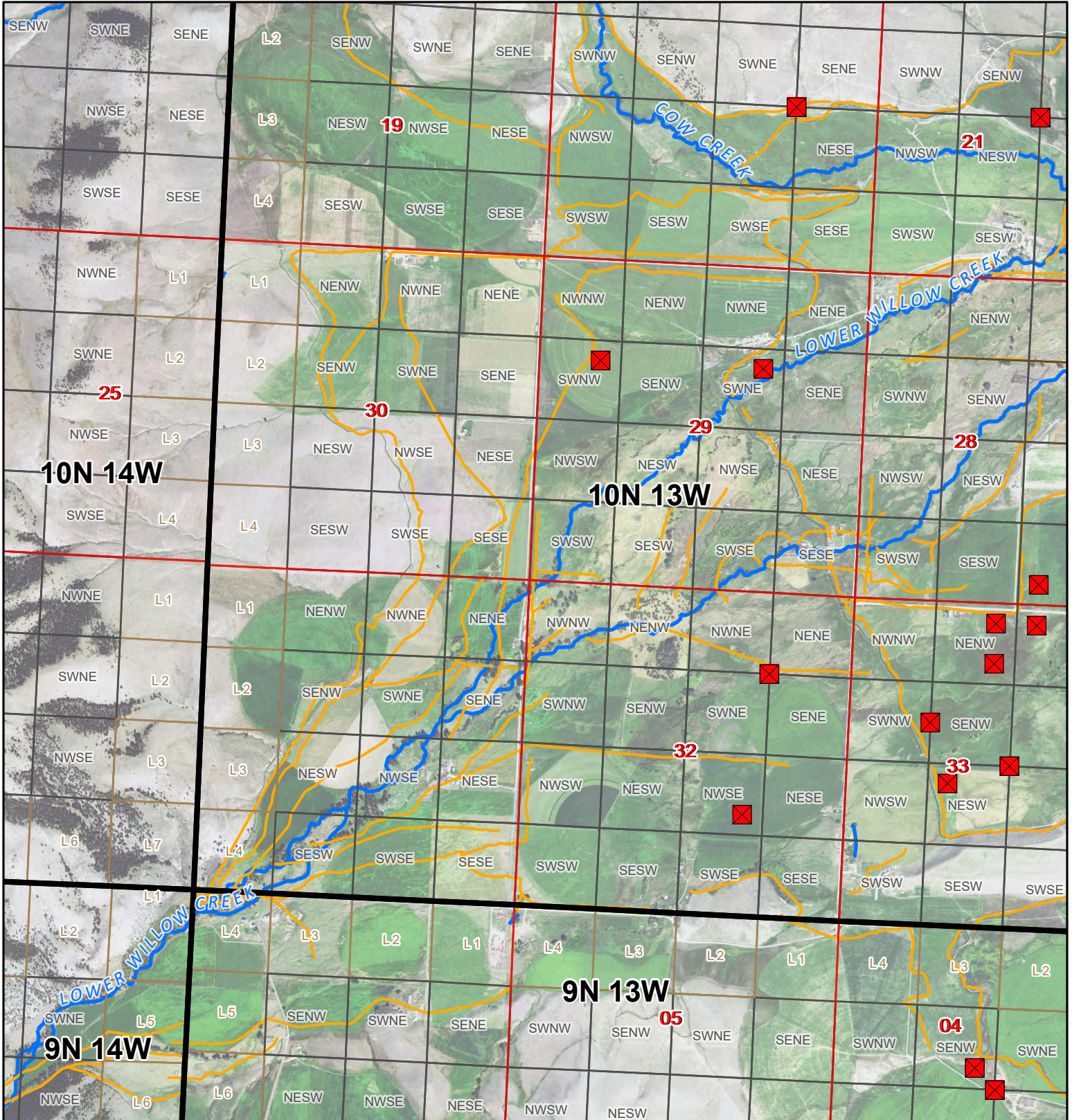


- ✖ Points of Diversion
- ~ Streams
- ~ Canal Ditch



\* The diversions shown on this map are based on available data.  
 The mapped diversions may not be correct.

Aerial Photos: 2021 NAIP




# Flint Creek Diversion Sites

FLINT CREEK (Basin Name) - Basin 76GJ, CLARK FORK ABOVE BLACKFOOT RIVER  
 (Basin Name) - Basin 76G, ROCK CREEK, TRIBUTARY OF CLARK FORK RIVER  
 (Basin Name) - Basin 76E

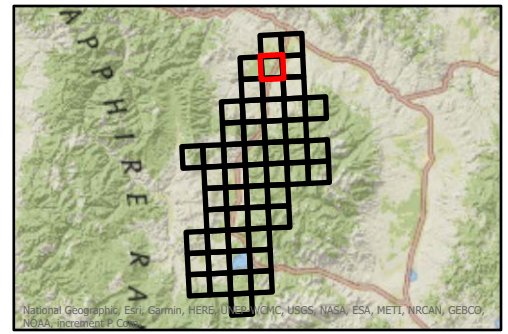


1:26,000

Miles

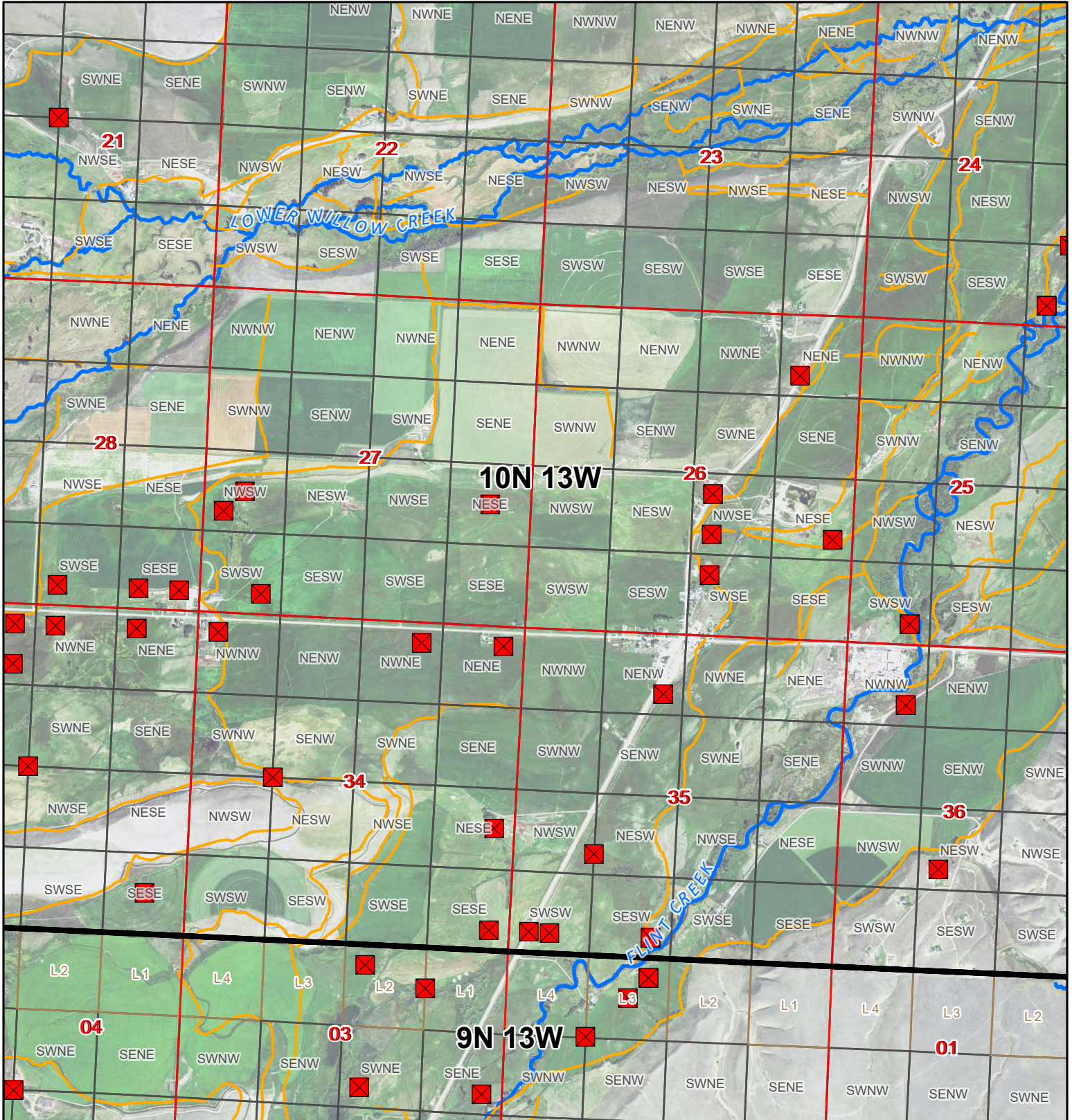


- Points of Diversion
- ~ Streams
- ~ Canal Ditch



\* The diversions shown on this map are based on available data.  
 The mapped diversions may not be correct.

Aerial Photos: 2021 NAIP




# Flint Creek Diversion Sites

FLINT CREEK (Basin Name) - Basin 76GJ, CLARK FORK ABOVE BLACKFOOT RIVER  
 (Basin Name) - Basin 76G, ROCK CREEK, TRIBUTARY OF CLARK FORK RIVER  
 (Basin Name) - Basin 76E

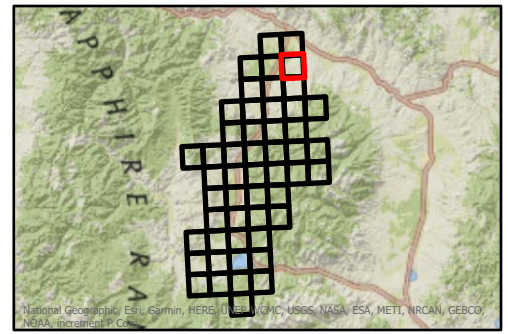


1:26,000

Miles

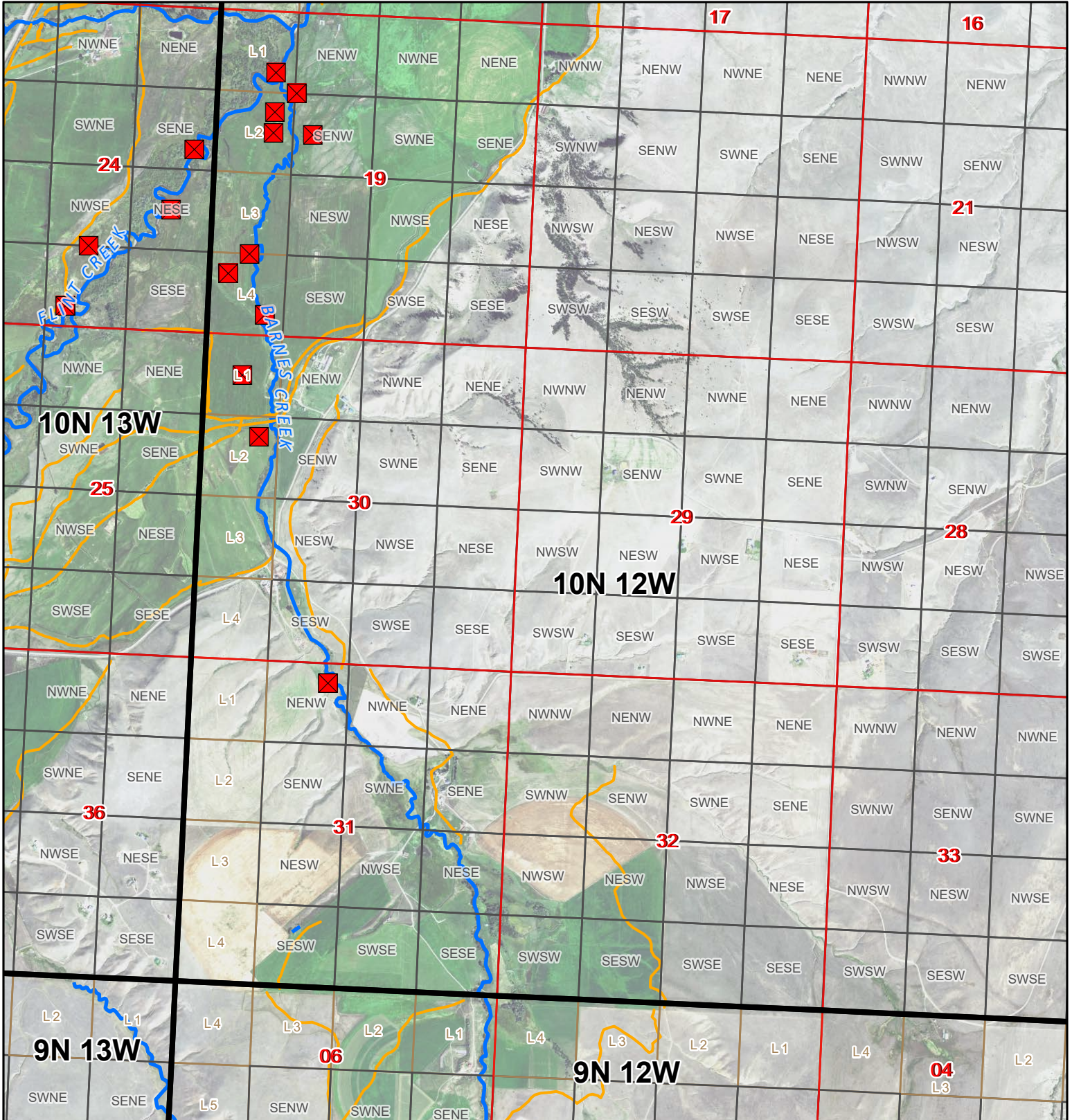


- ✖ Points of Diversion
- ~ Streams
- ~ Canal Ditch



\* The diversions shown on this map are based on available data. The mapped diversions may not be correct.

Aerial Photos: 2021 NAIP




# Flint Creek Diversion Sites

FLINT CREEK (Basin Name) - Basin 76GJ, CLARK FORK ABOVE BLACKFOOT RIVER  
 (Basin Name) - Basin 76G, ROCK CREEK, TRIBUTARY OF CLARK FORK RIVER  
 (Basin Name) - Basin 76E

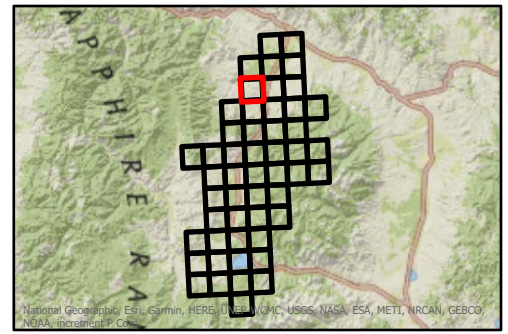


1:26,000

Miles

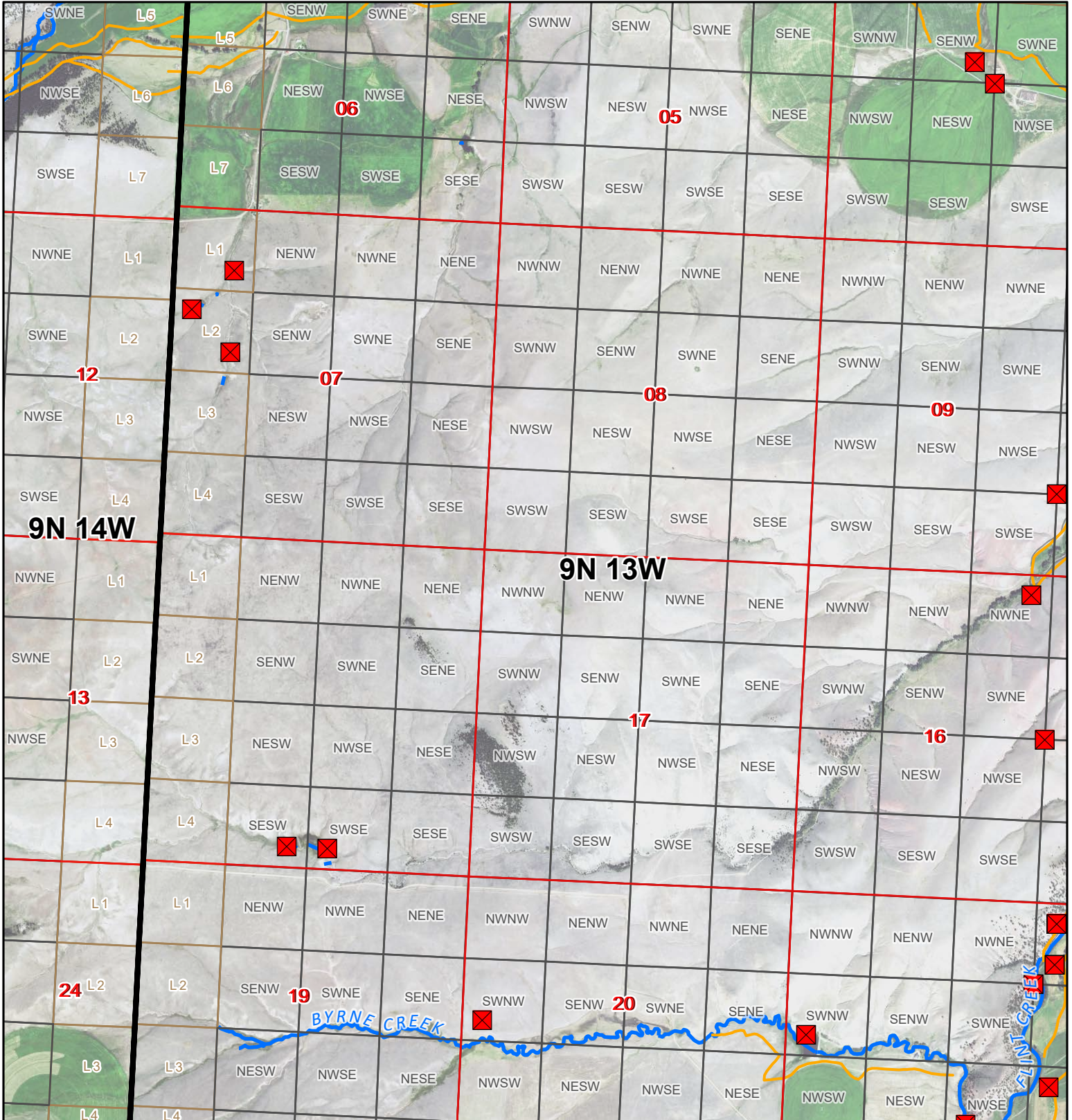


- Points of Diversion
- Streams
- Canal Ditch



\* The diversions shown on this map are based on available data.  
 The mapped diversions may not be correct.

Aerial Photos: 2021 NAIP




# Flint Creek Diversion Sites

FLINT CREEK (Basin Name) - Basin 76GJ, CLARK FORK ABOVE BLACKFOOT RIVER  
 (Basin Name) - Basin 76G, ROCK CREEK, TRIBUTARY OF CLARK FORK RIVER  
 (Basin Name) - Basin 76E

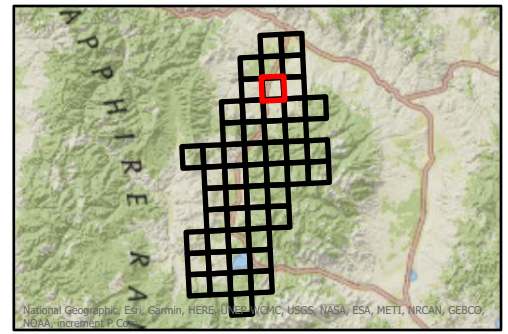


1:26,000

Miles

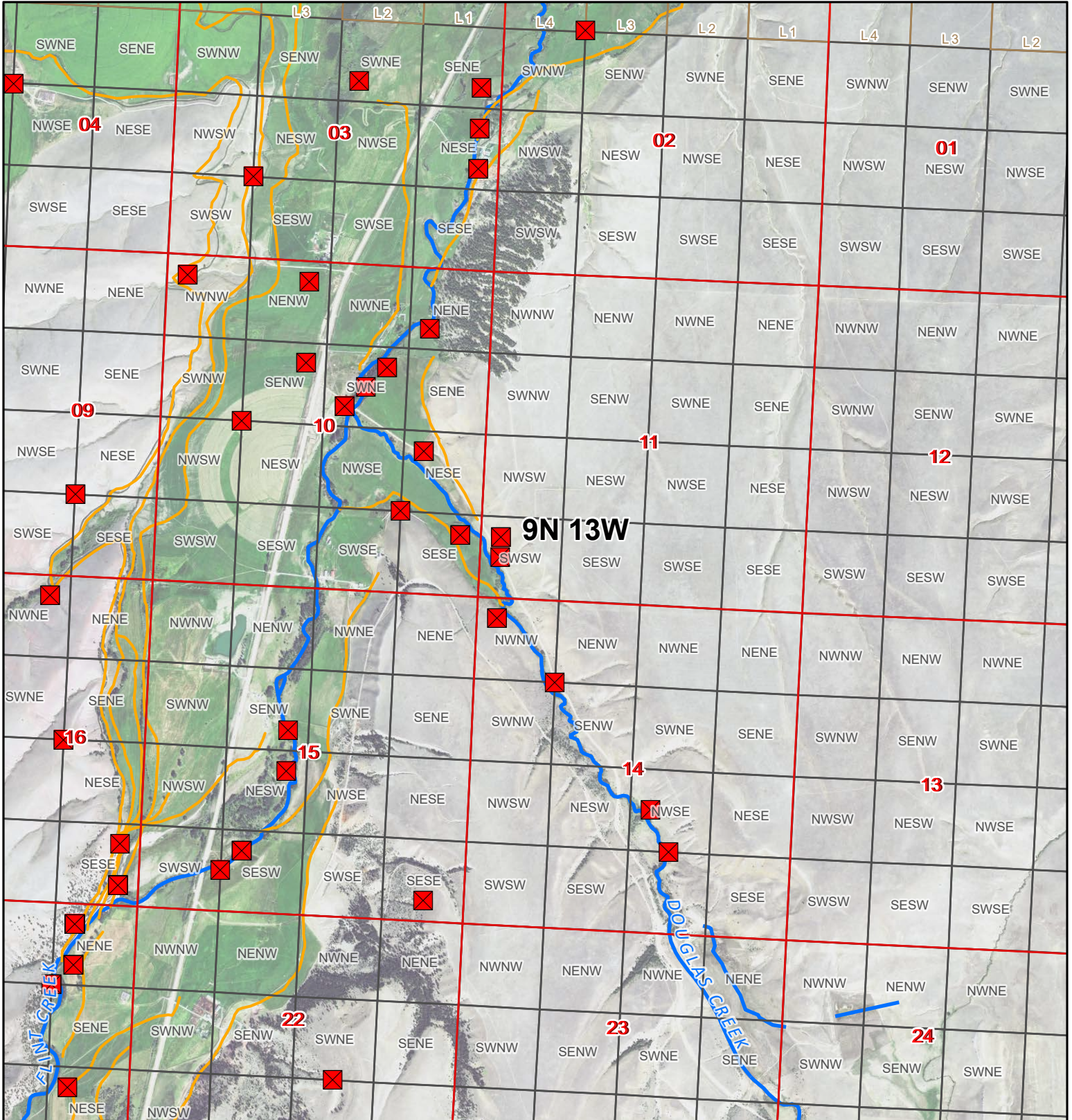


- ✖ Points of Diversion
- ~ Streams
- ~ Canal Ditch



\* The diversions shown on this map are based on available data.  
 The mapped diversions may not be correct.

Aerial Photos: 2021 NAIP








# Flint Creek Diversion Sites

FLINT CREEK (Basin Name) - Basin 76GJ, CLARK FORK ABOVE BLACKFOOT RIVER  
 (Basin Name) - Basin 76G, ROCK CREEK, TRIBUTARY OF CLARK FORK RIVER  
 (Basin Name) - Basin 76E

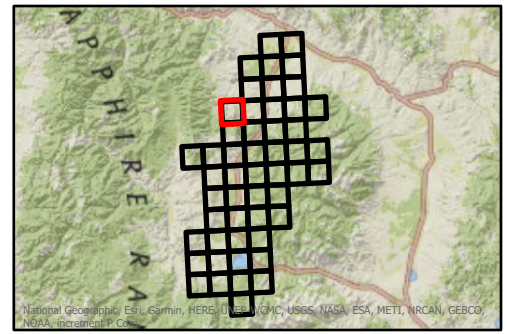


1:26,000

Miles

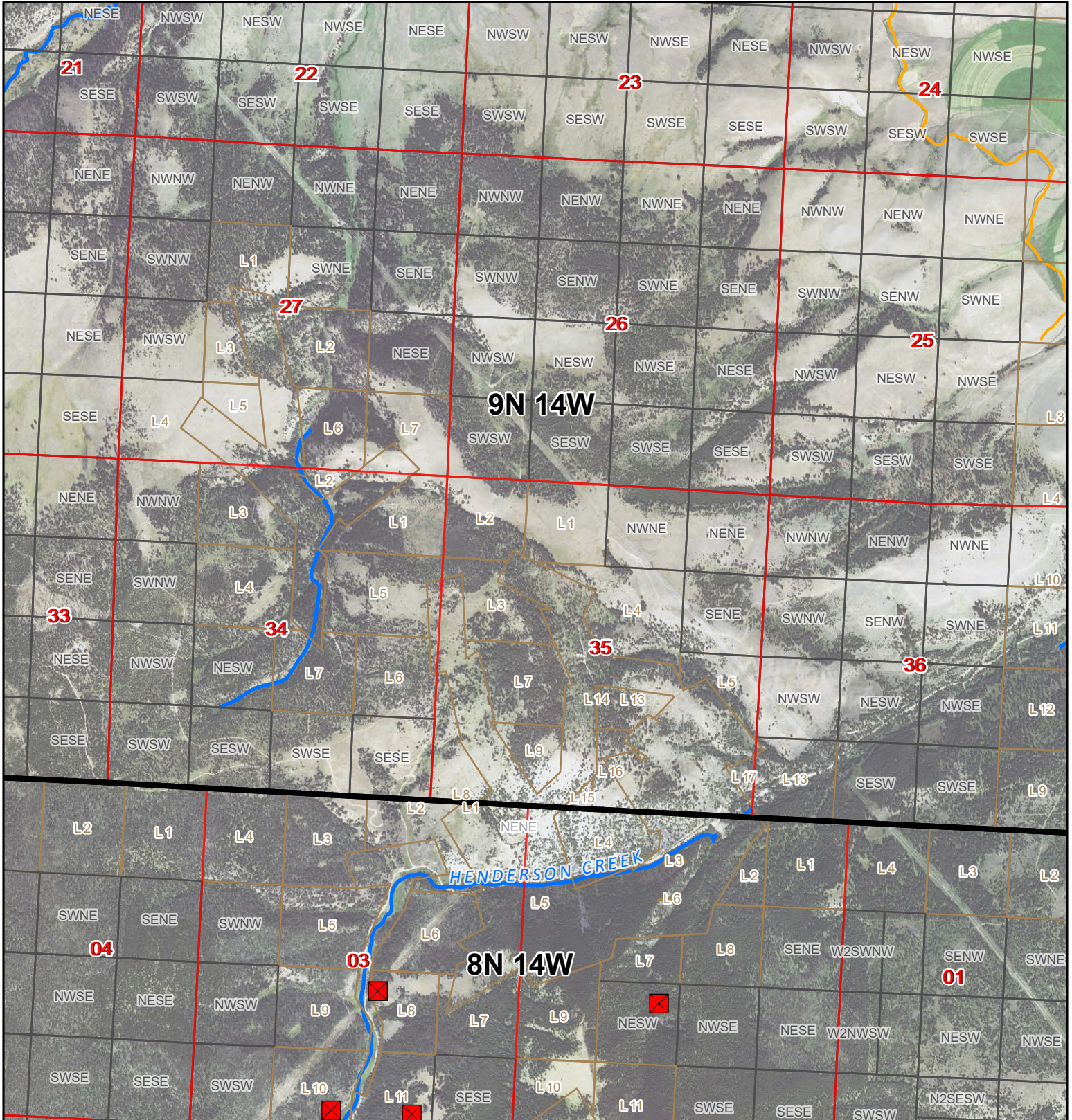


- ✖ Points of Diversion
- ~ Streams
- ~ Canal Ditch



\* The diversions shown on this map are based on available data.  
 The mapped diversions may not be correct.

Aerial Photos: 2021 NAIP




# Flint Creek Diversion Sites

FLINT CREEK (Basin Name) - Basin 76GJ, CLARK FORK ABOVE BLACKFOOT RIVER  
 (Basin Name) - Basin 76G, ROCK CREEK, TRIBUTARY OF CLARK FORK RIVER  
 (Basin Name) - Basin 76E

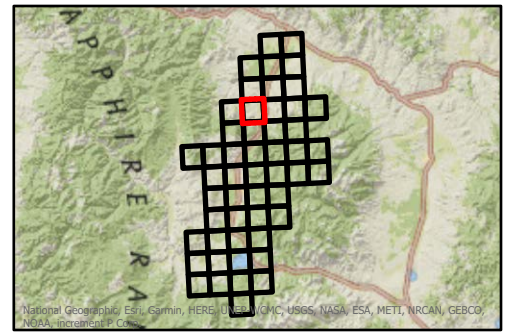


1:26,000

Miles

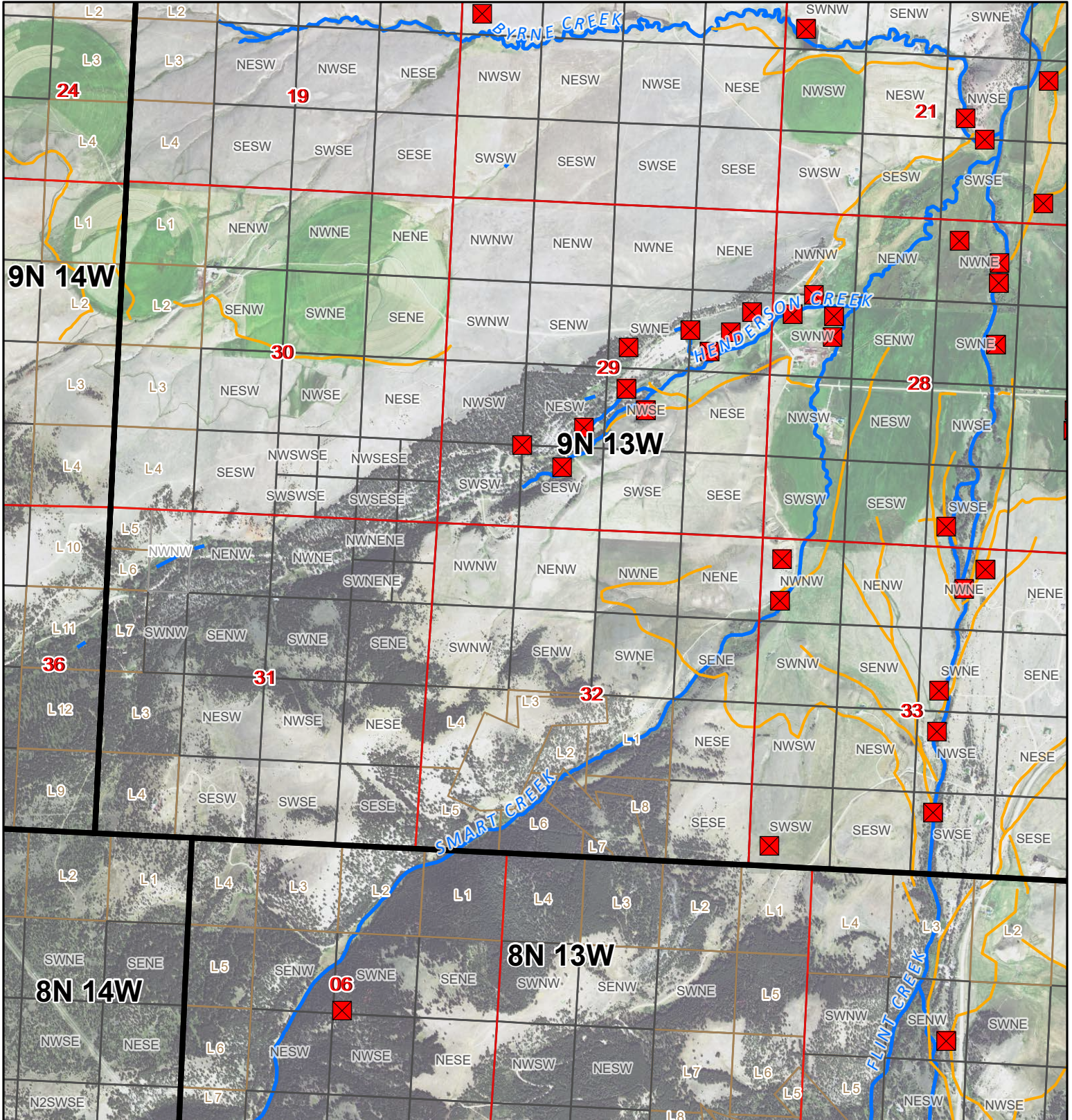


- ✖ Points of Diversion
- ~ Streams
- ~ Canal Ditch



\* The diversions shown on this map are based on available data.  
 The mapped diversions may not be correct.

Aerial Photos: 2021 NAIP






# Flint Creek Diversion Sites

FLINT CREEK (Basin Name) - Basin 76GJ, CLARK FORK ABOVE BLACKFOOT RIVER  
 (Basin Name) - Basin 76G, ROCK CREEK, TRIBUTARY OF CLARK FORK RIVER  
 (Basin Name) - Basin 76E

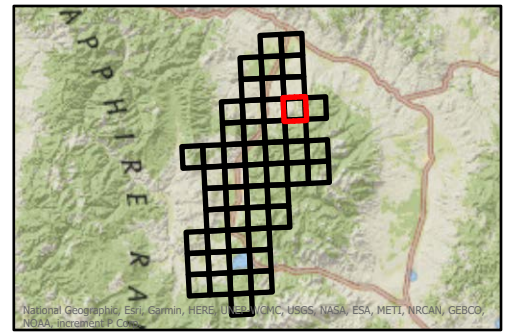


1:26,000

Miles

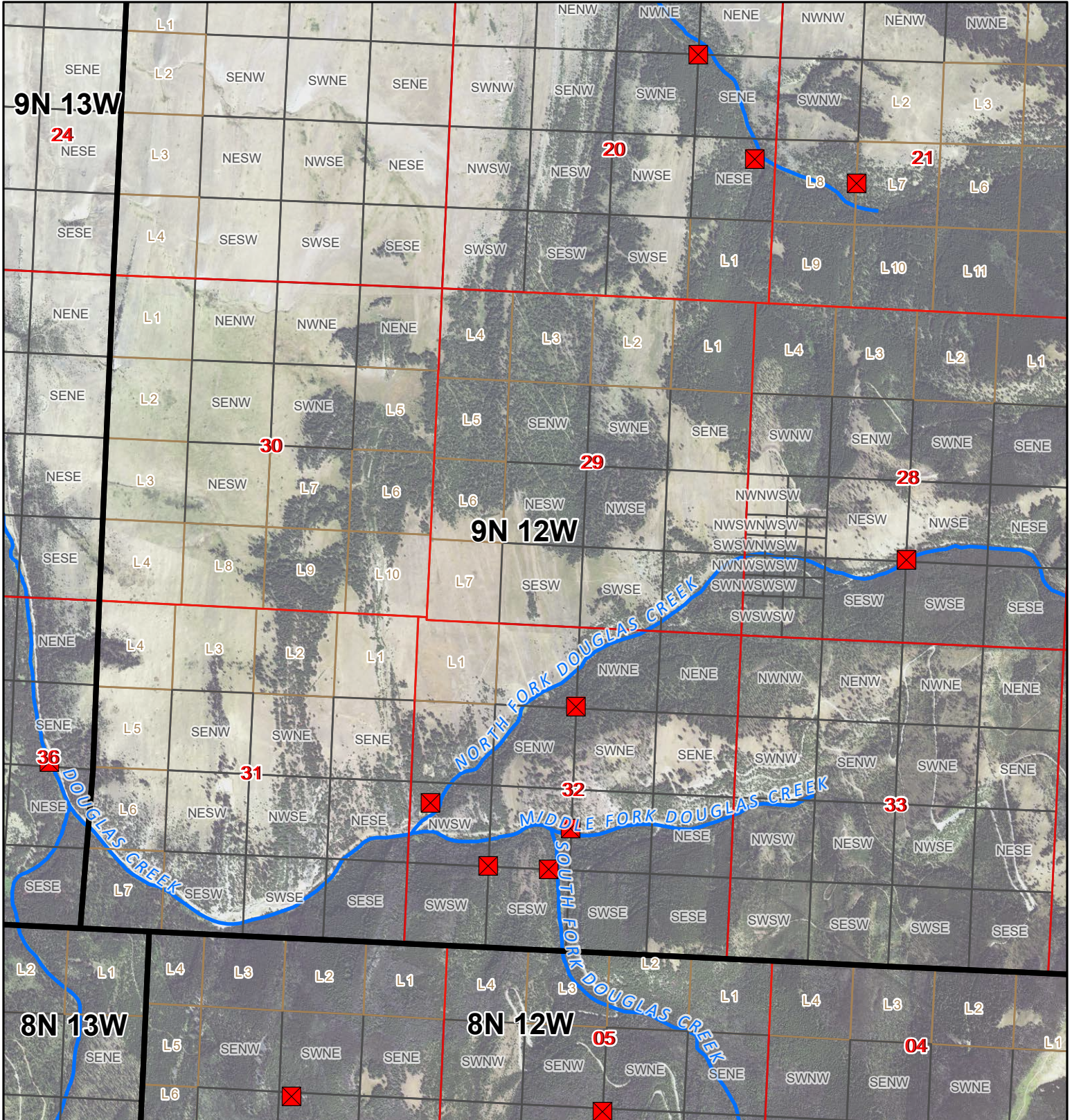


- ✖ Points of Diversion
- ~ Streams
- ~ Canal Ditch



\* The diversions shown on this map are based on available data. The mapped diversions may not be correct.

Aerial Photos: 2021 NAIP




# Flint Creek Diversion Sites



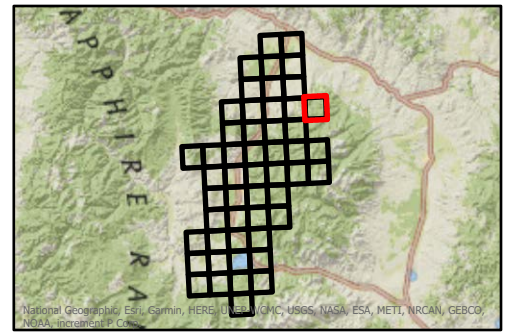
FLINT CREEK (Basin Name) - Basin 76GJ, CLARK FORK ABOVE BLACKFOOT RIVER  
 (Basin Name) - Basin 76G, ROCK CREEK, TRIBUTARY OF CLARK FORK RIVER  
 (Basin Name) - Basin 76E

1:26,000

Miles

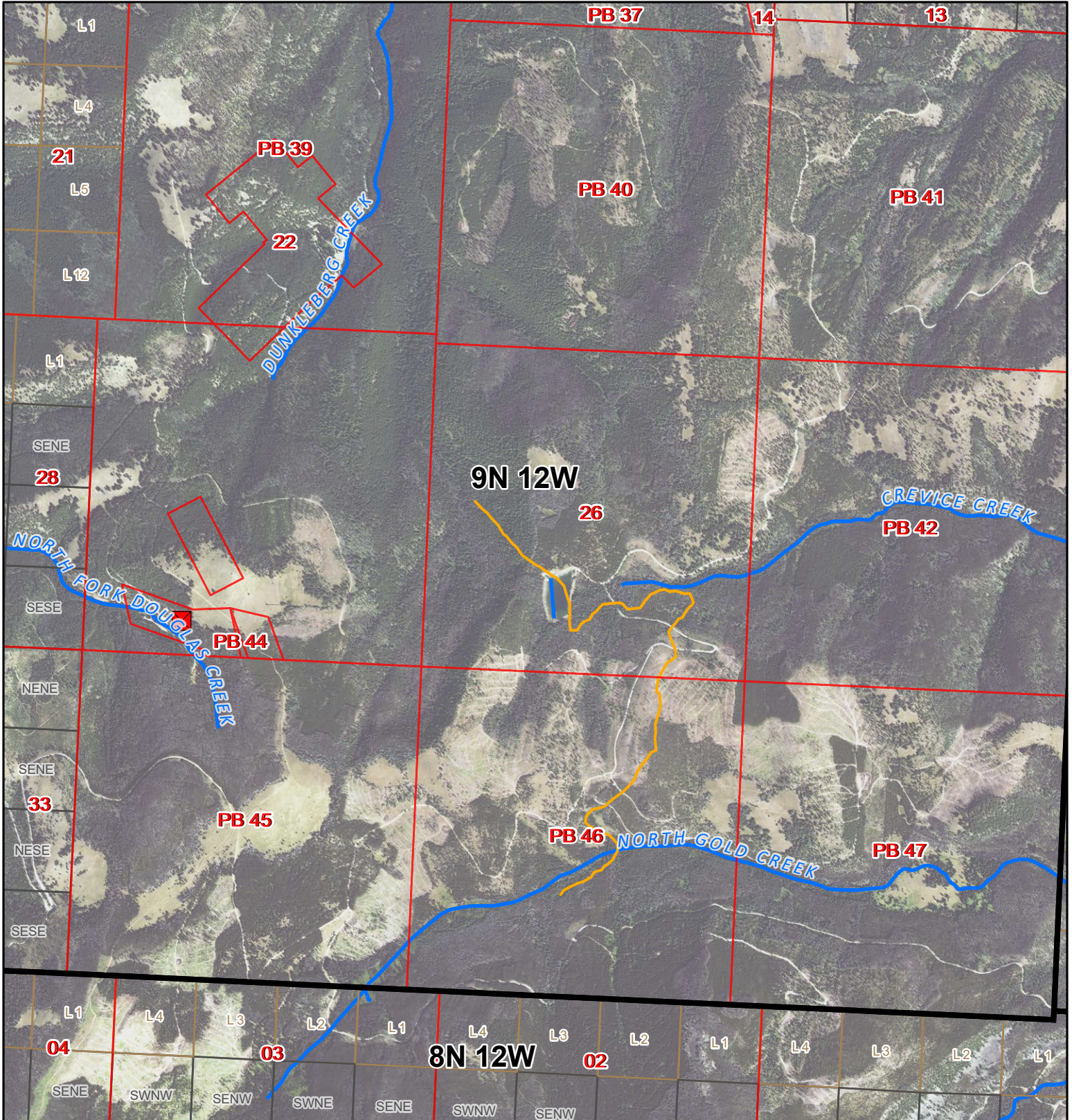


- ✖ Points of Diversion
- ~ Streams
- ~ Canal Ditch



\* The diversions shown on this map are based on available data. The mapped diversions may not be correct.

Aerial Photos: 2021 NAIP




# Flint Creek Diversion Sites

FLINT CREEK (Basin Name) - Basin 76GJ, CLARK FORK ABOVE BLACKFOOT RIVER  
 (Basin Name) - Basin 76G, ROCK CREEK, TRIBUTARY OF CLARK FORK RIVER  
 (Basin Name) - Basin 76E

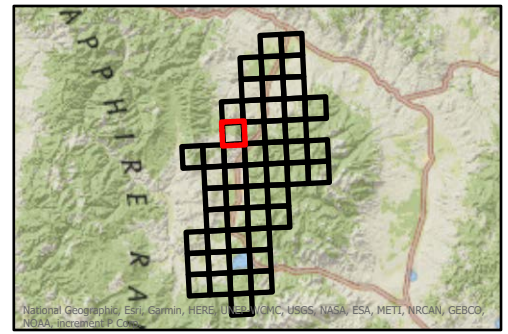


1:26,000

Miles

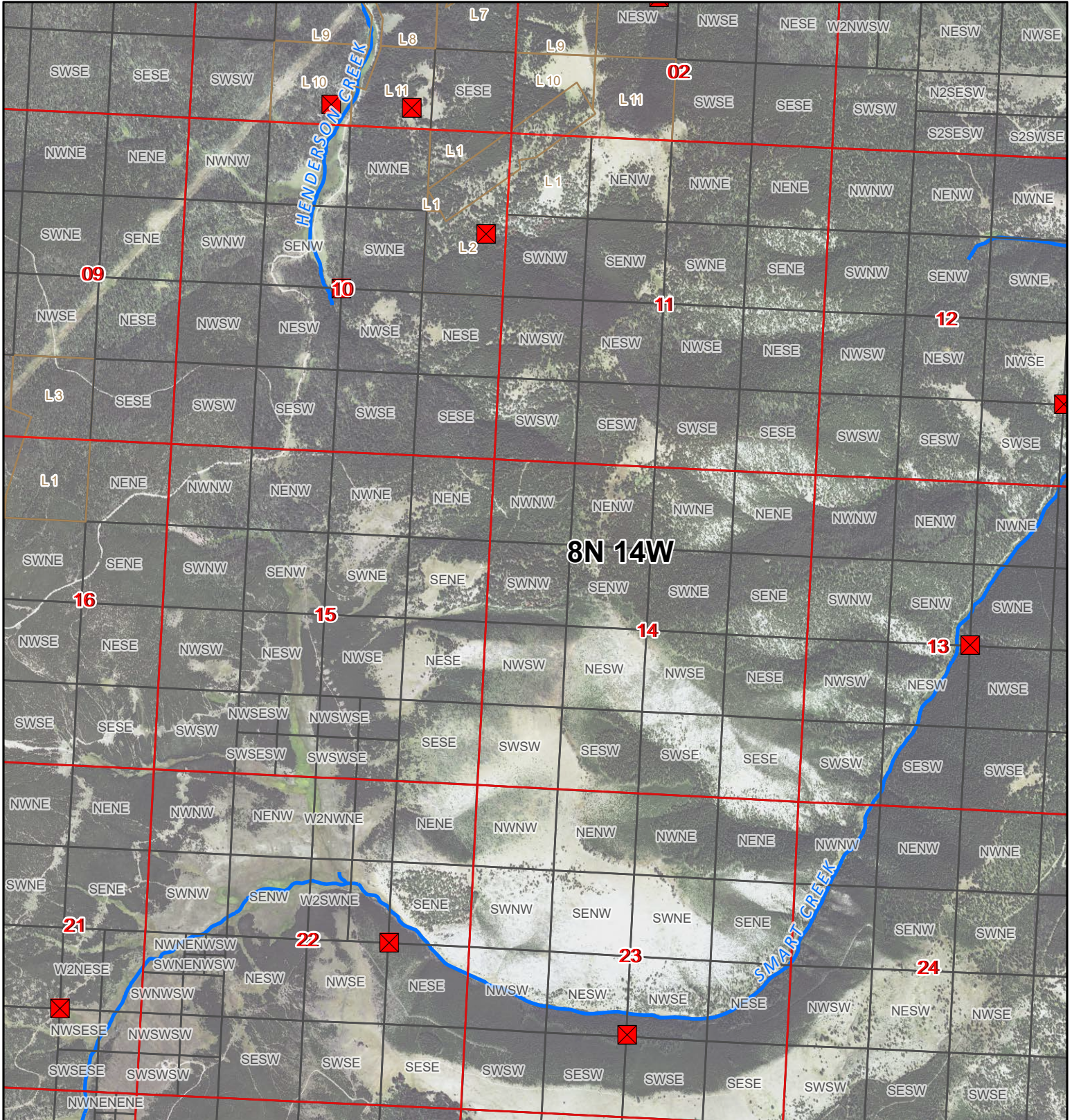


- ✖ Points of Diversion
- ~ Streams
- ~ Canal Ditch



\* The diversions shown on this map are based on available data. The mapped diversions may not be correct.

Aerial Photos: 2021 NAIP




# Flint Creek Diversion Sites

FLINT CREEK (Basin Name) - Basin 76GJ, CLARK FORK ABOVE BLACKFOOT RIVER  
 (Basin Name) - Basin 76G, ROCK CREEK, TRIBUTARY OF CLARK FORK RIVER  
 (Basin Name) - Basin 76E

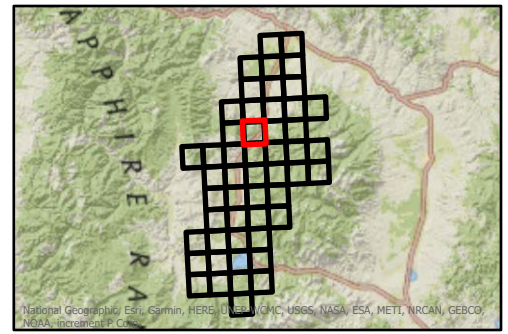


1:26,000

Miles

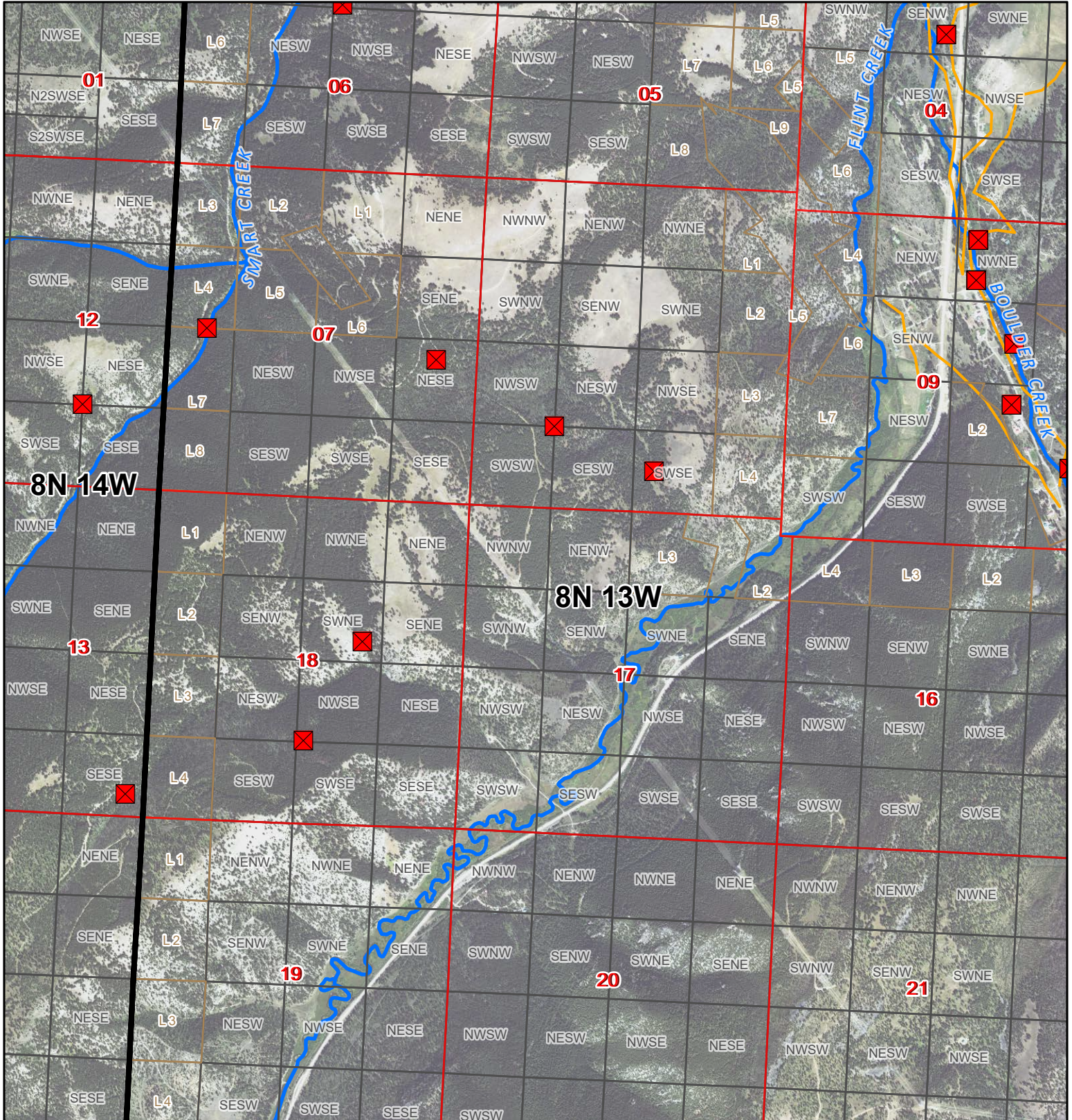


- ✖ Points of Diversion
- ~ Streams
- ~ Canal Ditch



\* The diversions shown on this map are based on available data.  
 The mapped diversions may not be correct.

Aerial Photos: 2021 NAIP








# Flint Creek Diversion Sites

FLINT CREEK (Basin Name) - Basin 76GJ, CLARK FORK ABOVE BLACKFOOT RIVER  
 (Basin Name) - Basin 76G, ROCK CREEK, TRIBUTARY OF CLARK FORK RIVER  
 (Basin Name) - Basin 76E

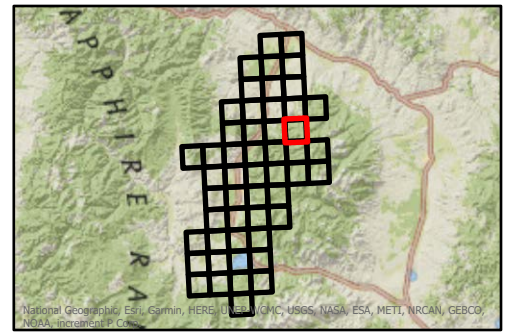


1:26,000

Miles

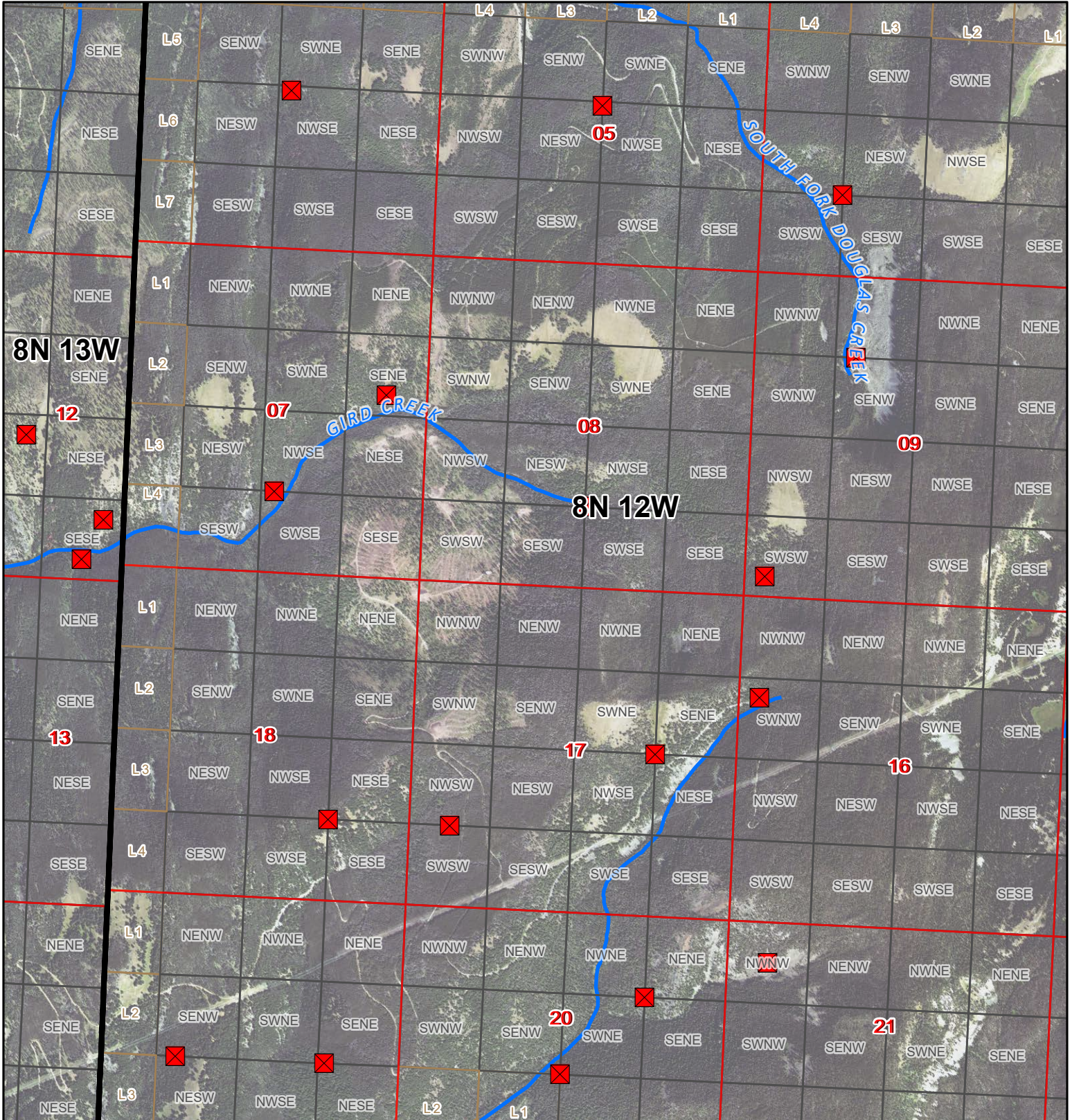


- ✖ Points of Diversion
- ~ Streams
- ~ Canal Ditch



\* The diversions shown on this map are based on available data. The mapped diversions may not be correct.

Aerial Photos: 2021 NAIP




# Flint Creek Diversion Sites

FLINT CREEK (Basin Name) - Basin 76GJ, CLARK FORK ABOVE BLACKFOOT RIVER  
 (Basin Name) - Basin 76G, ROCK CREEK, TRIBUTARY OF CLARK FORK RIVER  
 (Basin Name) - Basin 76E

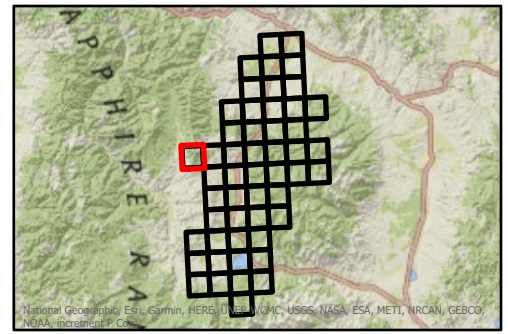


1:26,000

Miles

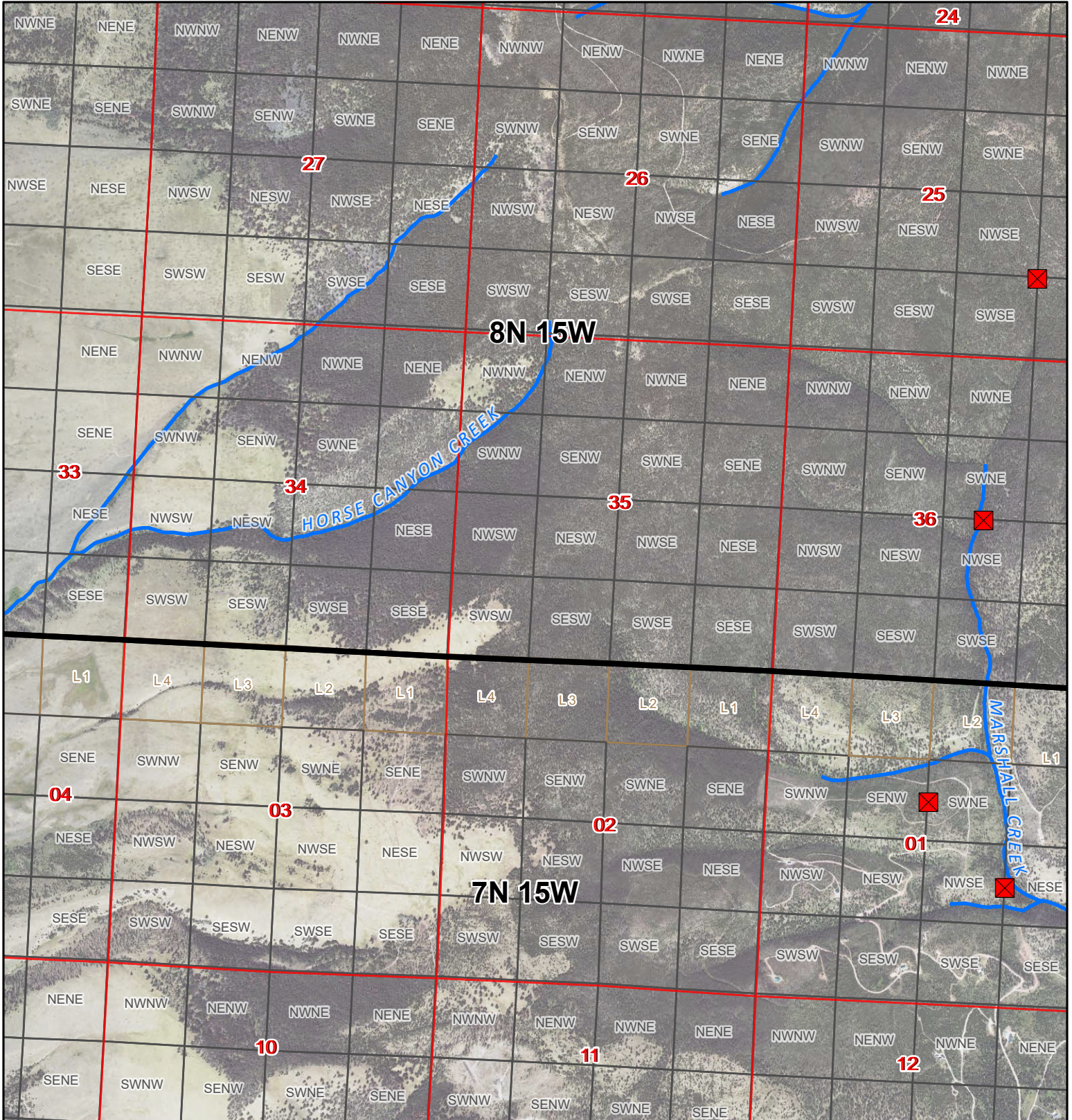


- ✖ Points of Diversion
- ~ Streams
- ~ Canal Ditch



\* The diversions shown on this map are based on available data. The mapped diversions may not be correct.

Aerial Photos: 2021 NAIP




# Flint Creek Diversion Sites

FLINT CREEK (Basin Name) - Basin 76GJ, CLARK FORK ABOVE BLACKFOOT RIVER  
 (Basin Name) - Basin 76G, ROCK CREEK, TRIBUTARY OF CLARK FORK RIVER  
 (Basin Name) - Basin 76E

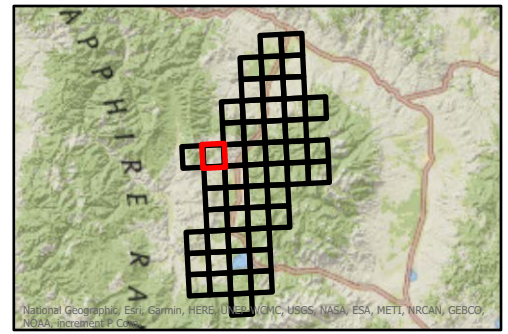


1:26,000

Miles

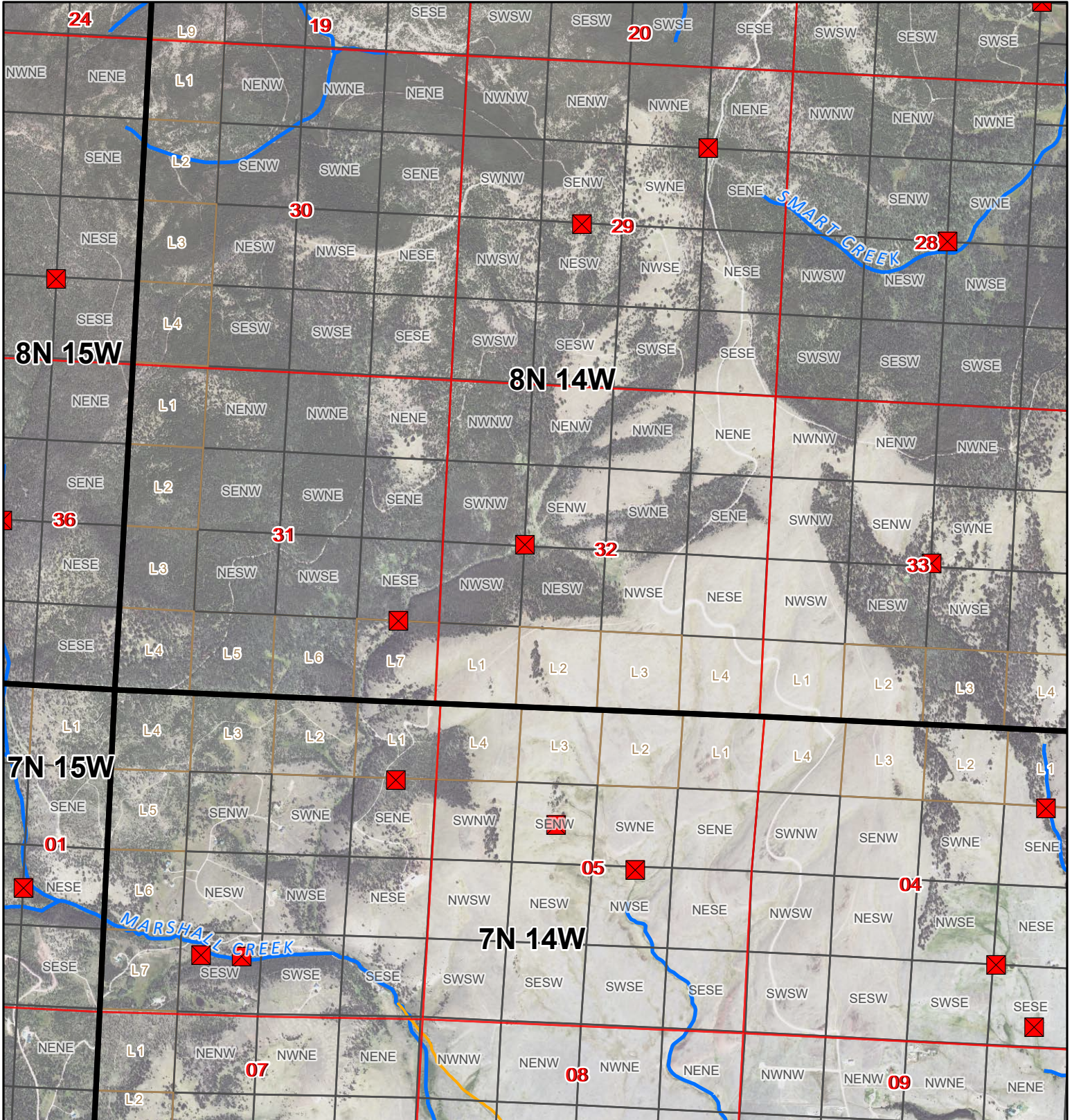


- ✖ Points of Diversion
- ~ Streams
- ~ Canal Ditch



\* The diversions shown on this map are based on available data. The mapped diversions may not be correct.

Aerial Photos: 2021 NAIP




# Flint Creek Diversion Sites

FLINT CREEK (Basin Name) - Basin 76GJ, CLARK FORK ABOVE BLACKFOOT RIVER  
 (Basin Name) - Basin 76G, ROCK CREEK, TRIBUTARY OF CLARK FORK RIVER  
 (Basin Name) - Basin 76E

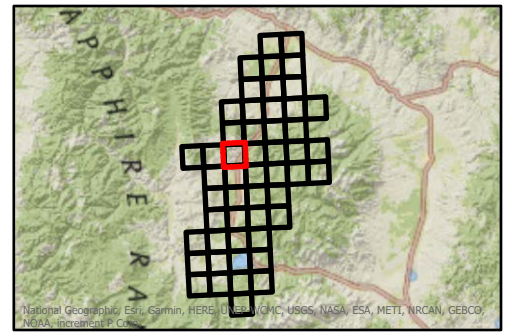


1:26,000

Miles

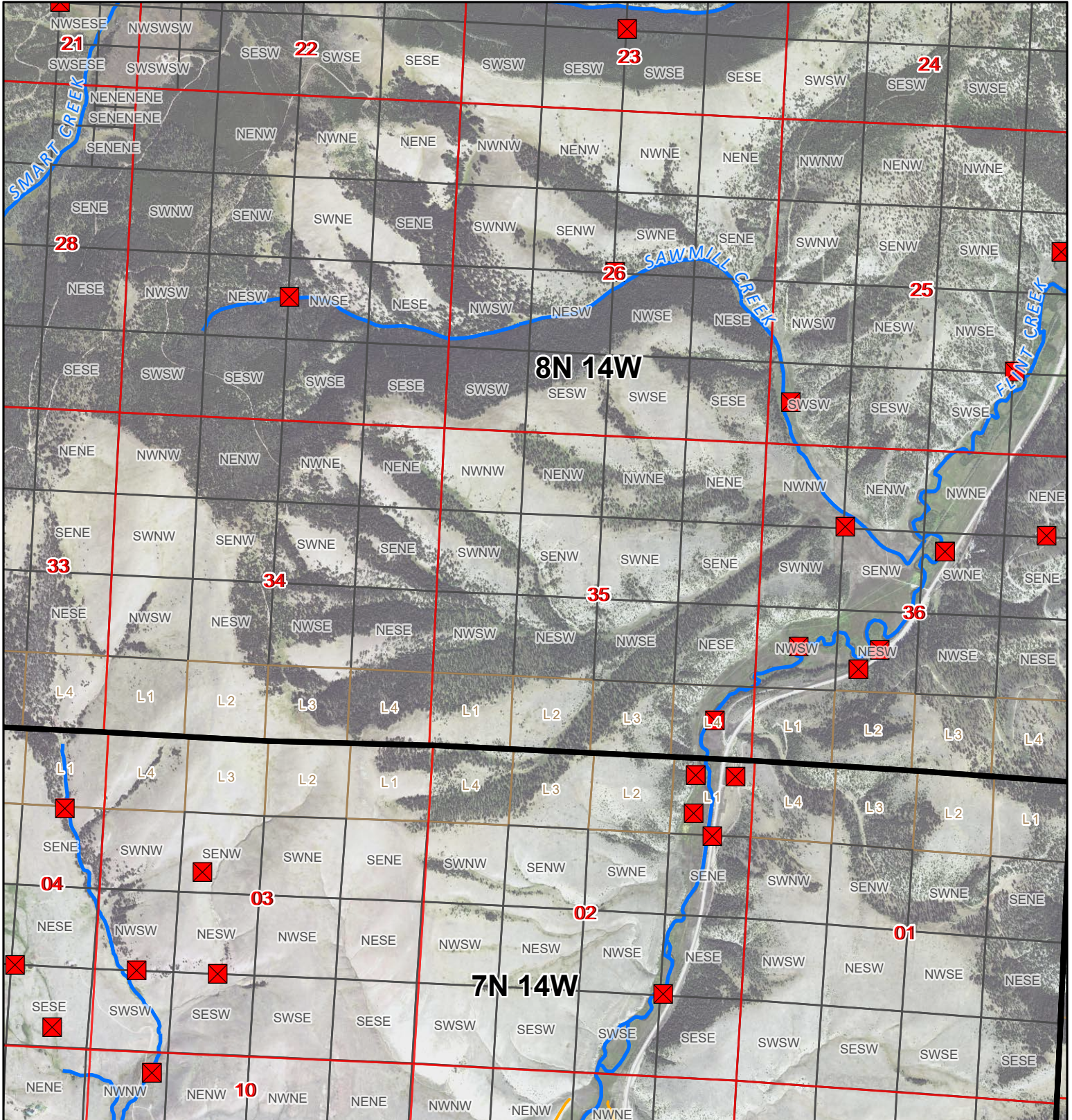


- ✖ Points of Diversion
- ~ Streams
- ~ Canal Ditch



\* The diversions shown on this map are based on available data. The mapped diversions may not be correct.

Aerial Photos: 2021 NAIP




# Flint Creek Diversion Sites

FLINT CREEK (Basin Name) - Basin 76GJ, CLARK FORK ABOVE BLACKFOOT RIVER  
 (Basin Name) - Basin 76G, ROCK CREEK, TRIBUTARY OF CLARK FORK RIVER  
 (Basin Name) - Basin 76E

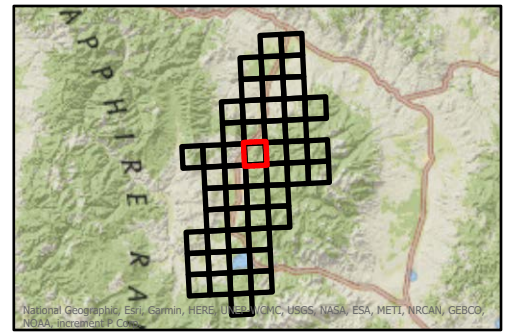


1:26,000

Miles

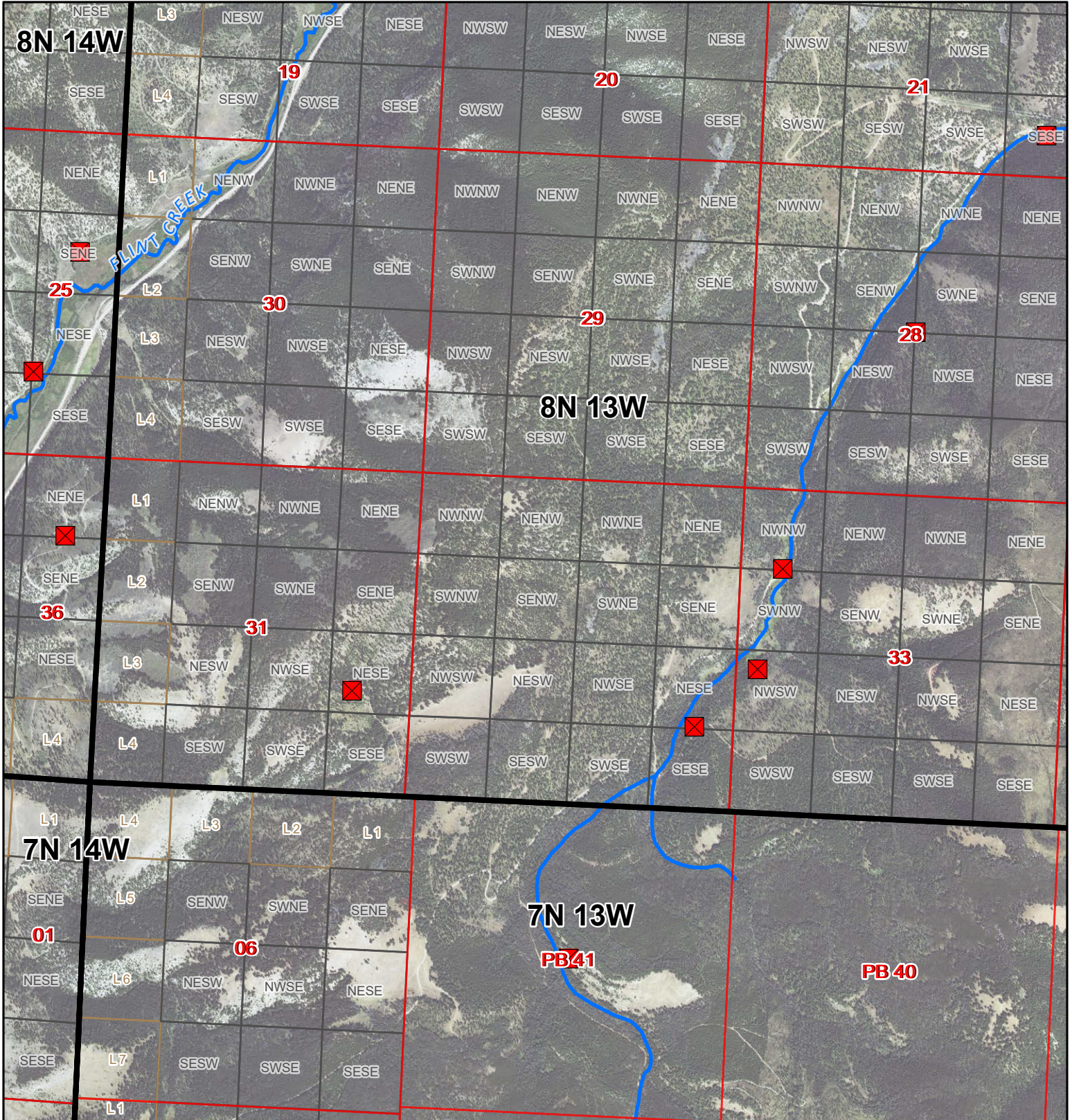


- ✖ Points of Diversion
- ~ Streams
- ~ Canal Ditch



\* The diversions shown on this map are based on available data. The mapped diversions may not be correct.

Aerial Photos: 2021 NAIP




# Flint Creek Diversion Sites




FLINT CREEK (Basin Name) - Basin 76GJ, CLARK FORK ABOVE BLACKFOOT RIVER  
 (Basin Name) - Basin 76G, ROCK CREEK, TRIBUTARY OF CLARK FORK RIVER  
 (Basin Name) - Basin 76E

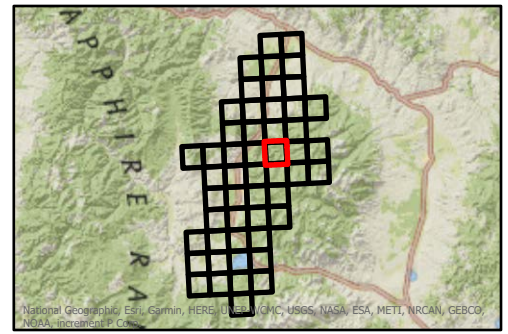


1:26,000

Miles

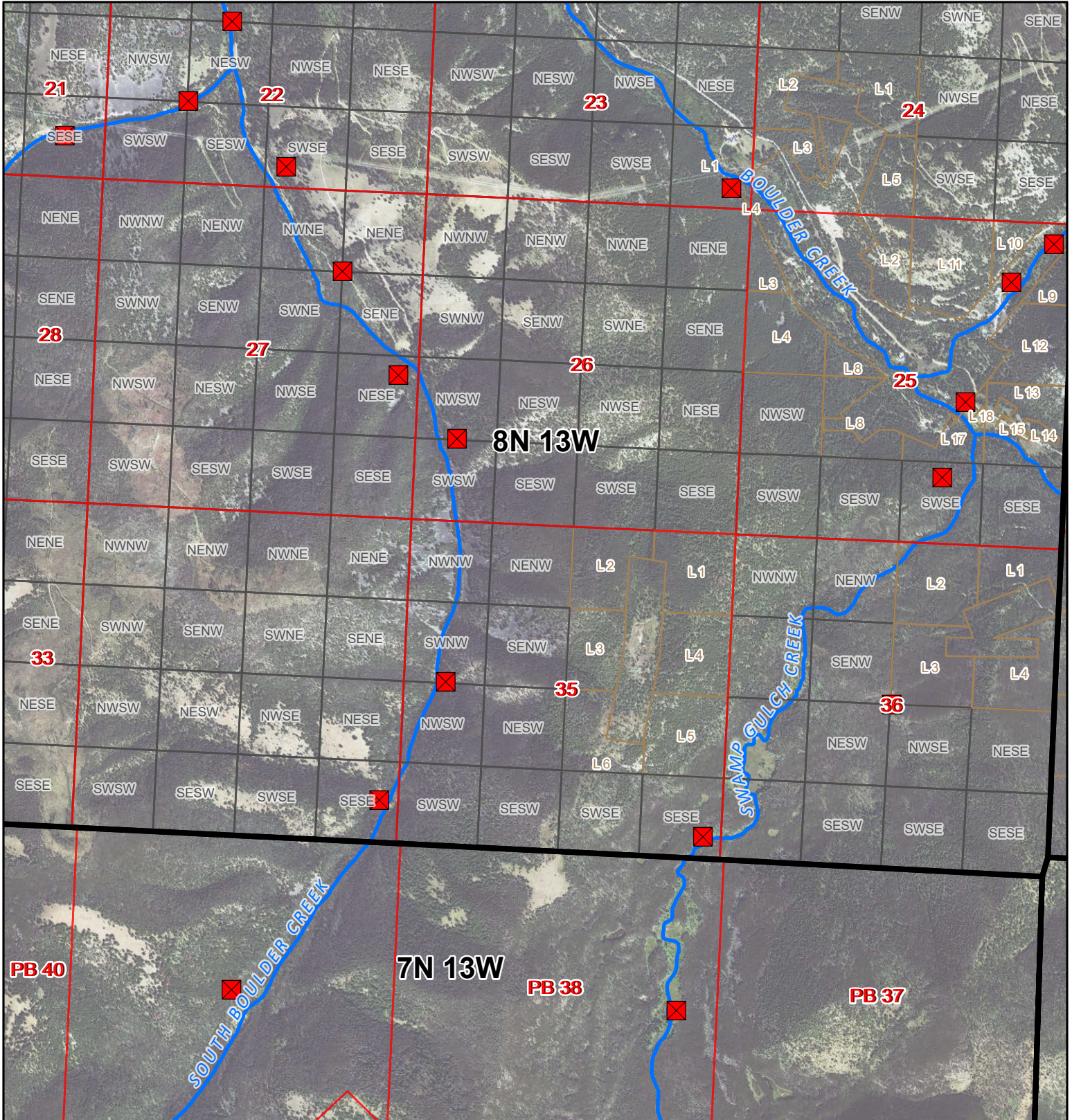


-  Points of Diversion
-  Streams
-  Canal Ditch



\* The diversions shown on this map are based on available data. The mapped diversions may not be correct.

Aerial Photos: 2021 NAIP




# Flint Creek Diversion Sites

FLINT CREEK (Basin Name) - Basin 76GJ, CLARK FORK ABOVE BLACKFOOT RIVER  
 (Basin Name) - Basin 76G, ROCK CREEK, TRIBUTARY OF CLARK FORK RIVER  
 (Basin Name) - Basin 76E

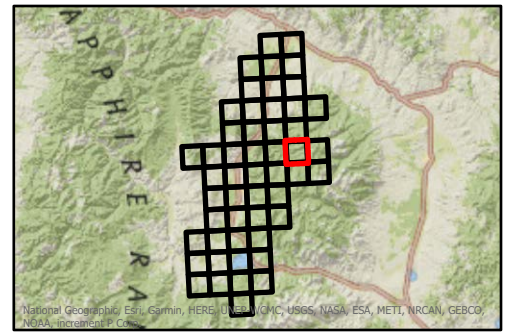


1:26,000

Miles

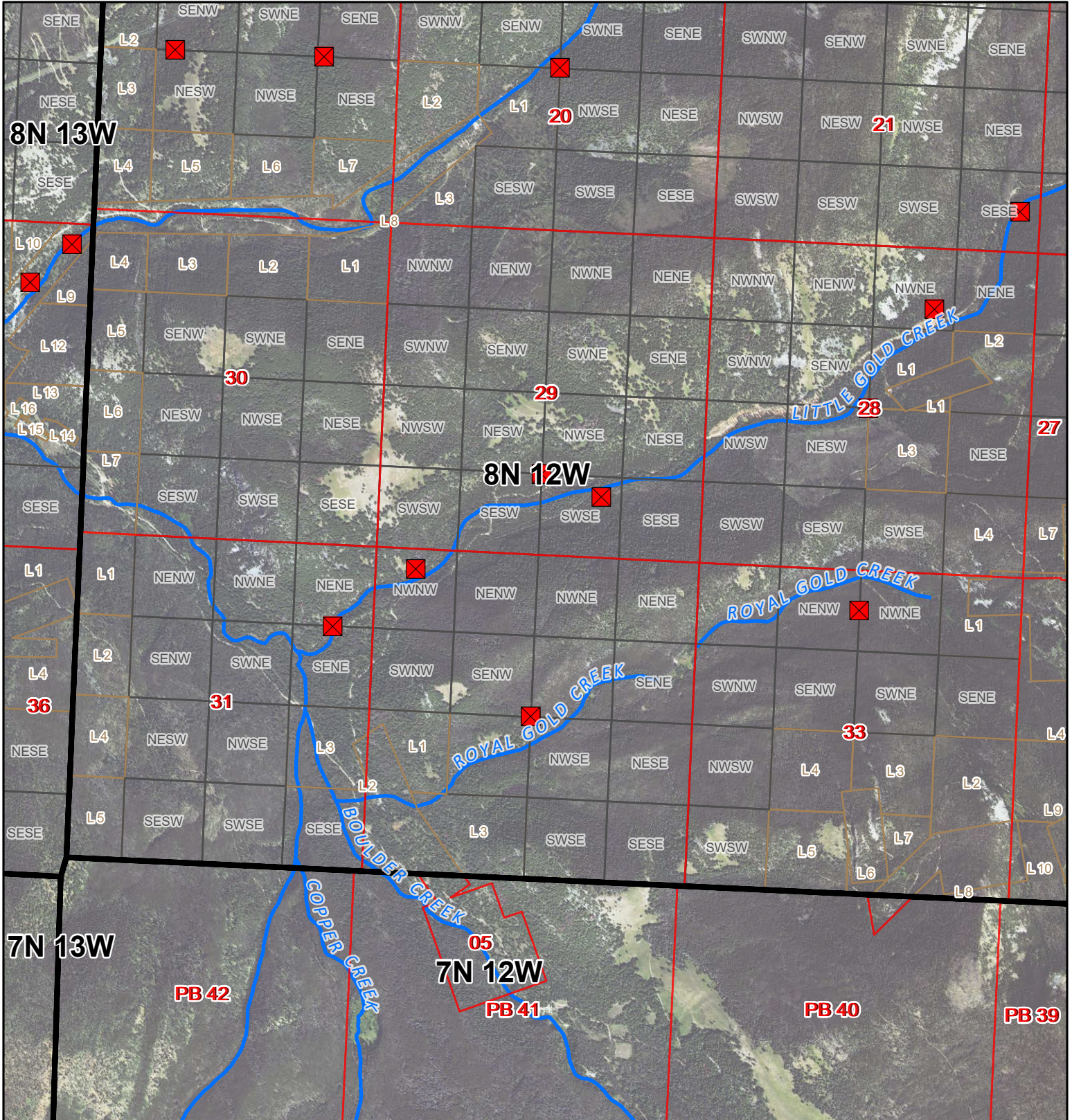


- ✖ Points of Diversion
- ~ Streams
- ~ Canal Ditch



\* The diversions shown on this map are based on available data. The mapped diversions may not be correct.

Aerial Photos: 2021 NAIP






# Flint Creek Diversion Sites

FLINT CREEK (Basin Name) - Basin 76GJ, CLARK FORK ABOVE BLACKFOOT RIVER  
 (Basin Name) - Basin 76G, ROCK CREEK, TRIBUTARY OF CLARK FORK RIVER  
 (Basin Name) - Basin 76E

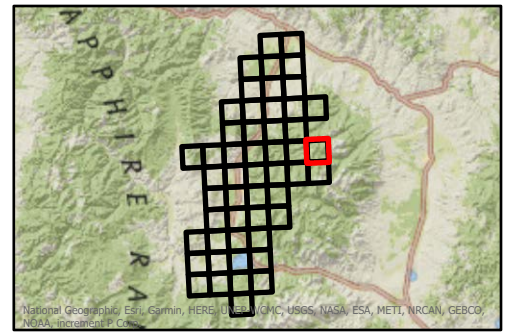


1:26,000

Miles

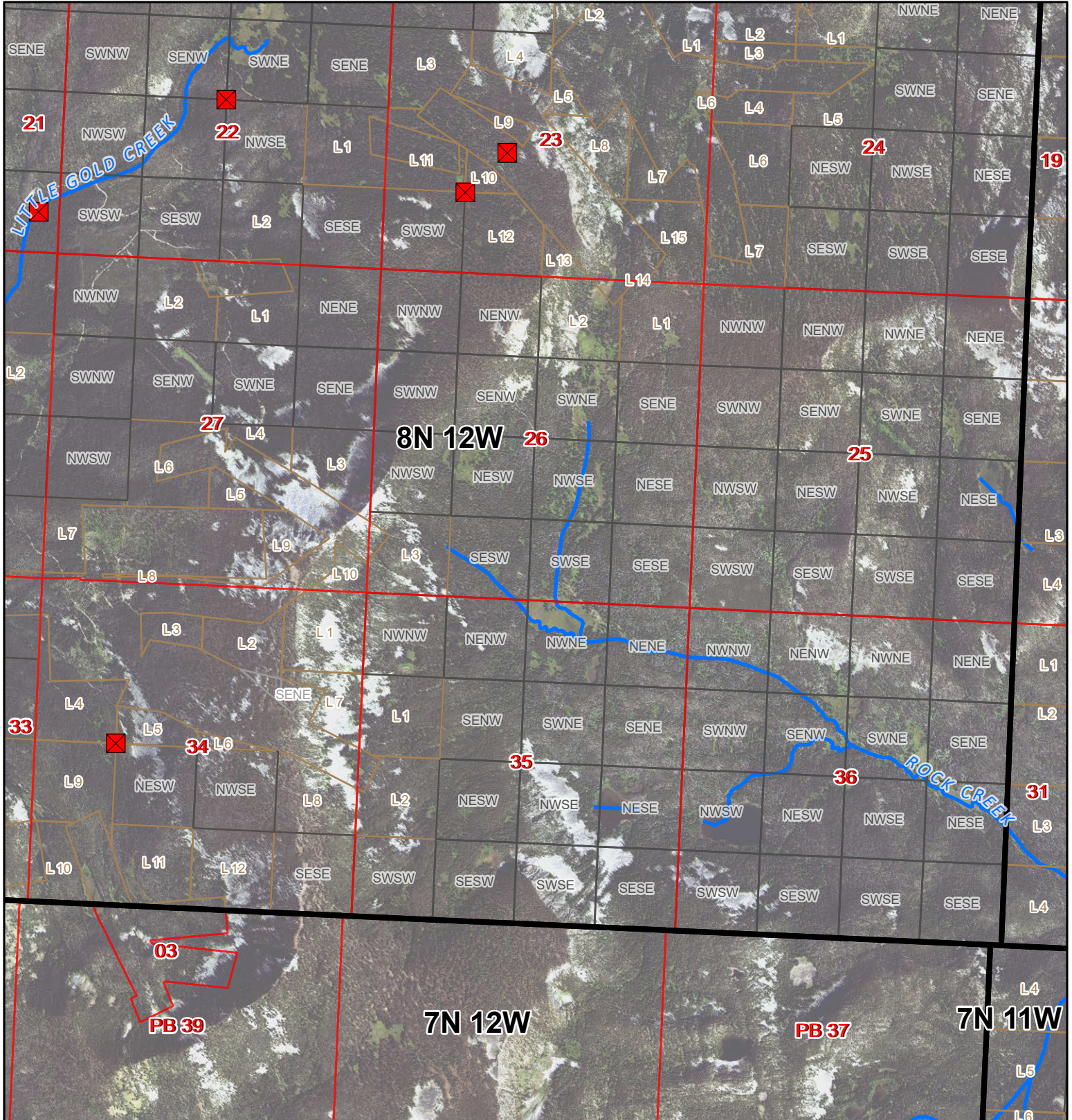


- ✖ Points of Diversion
- ~ Streams
- ~ Canal Ditch



\* The diversions shown on this map are based on available data.  
 The mapped diversions may not be correct.

Aerial Photos: 2021 NAIP




# Flint Creek Diversion Sites

FLINT CREEK (Basin Name) - Basin 76GJ, CLARK FORK ABOVE BLACKFOOT RIVER  
 (Basin Name) - Basin 76G, ROCK CREEK, TRIBUTARY OF CLARK FORK RIVER  
 (Basin Name) - Basin 76E

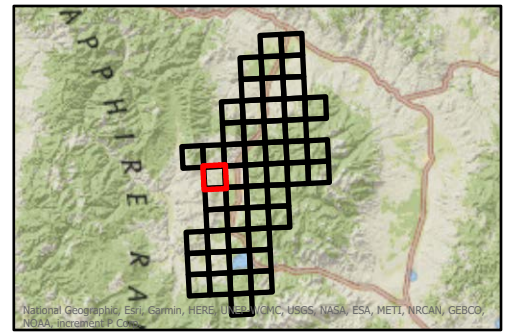


1:26,000

Miles

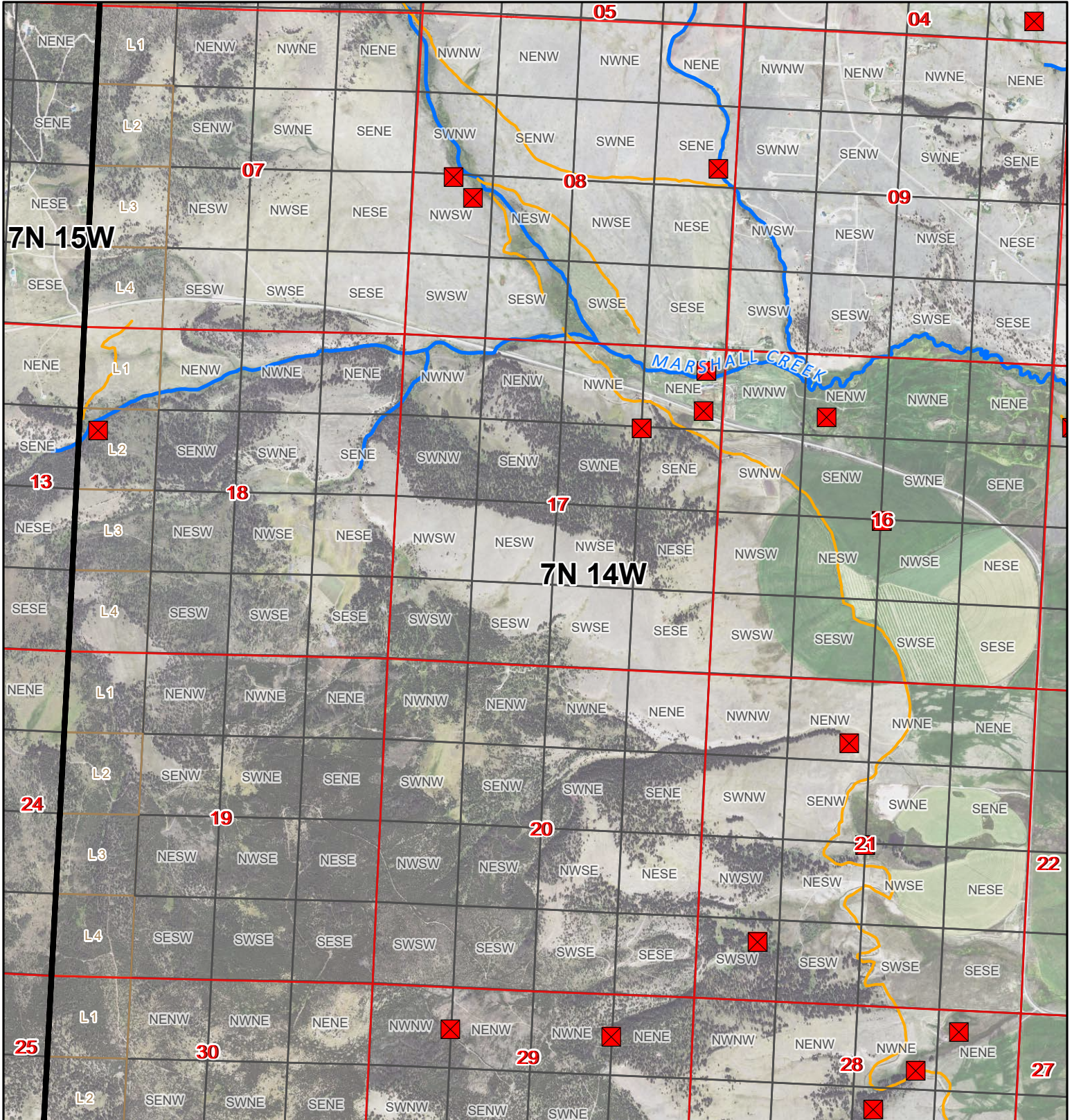


- Points of Diversion
- Streams
- Canal Ditch



\* The diversions shown on this map are based on available data.  
 The mapped diversions may not be correct.

Aerial Photos: 2021 NAIP




# Flint Creek Diversion Sites

FLINT CREEK (Basin Name) - Basin 76GJ, CLARK FORK ABOVE BLACKFOOT RIVER  
 (Basin Name) - Basin 76G, ROCK CREEK, TRIBUTARY OF CLARK FORK RIVER  
 (Basin Name) - Basin 76E

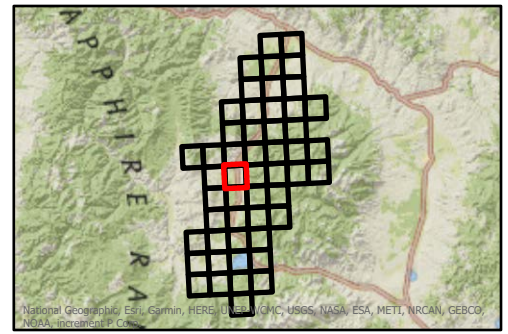


1:26,000

Miles

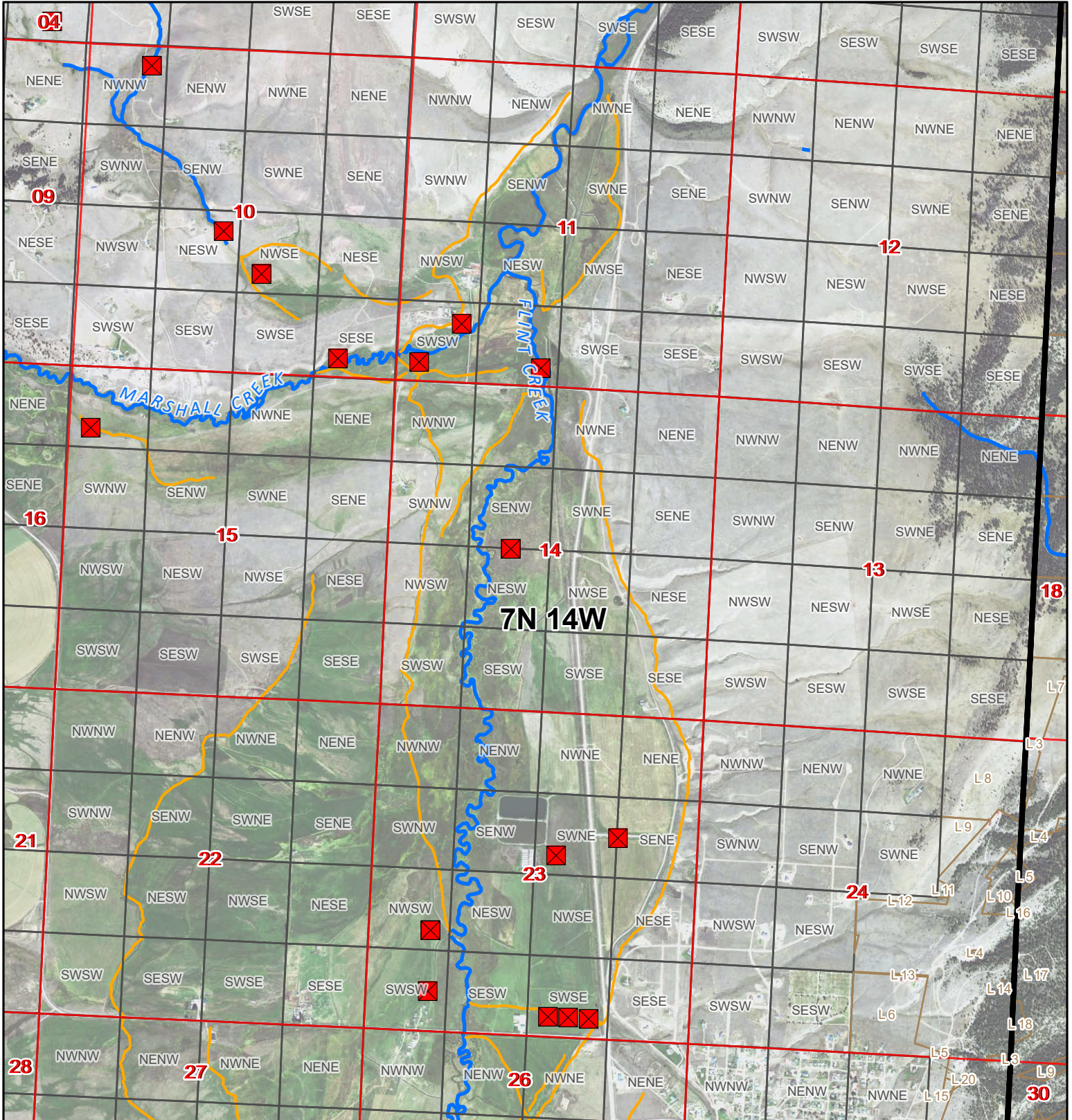


- ✖ Points of Diversion
- ~ Streams
- ~ Canal Ditch



\* The diversions shown on this map are based on available data.  
 The mapped diversions may not be correct.

Aerial Photos: 2021 NAIP




# Flint Creek Diversion Sites

FLINT CREEK (Basin Name) - Basin 76GJ, CLARK FORK ABOVE BLACKFOOT RIVER  
 (Basin Name) - Basin 76G, ROCK CREEK, TRIBUTARY OF CLARK FORK RIVER  
 (Basin Name) - Basin 76E

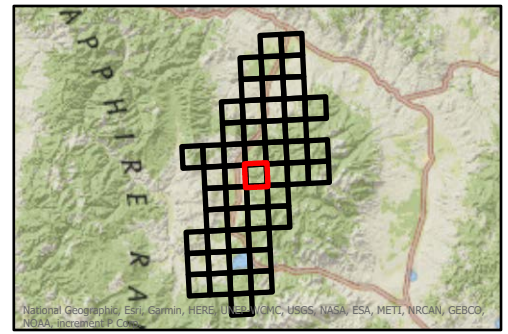


1:26,000

Miles

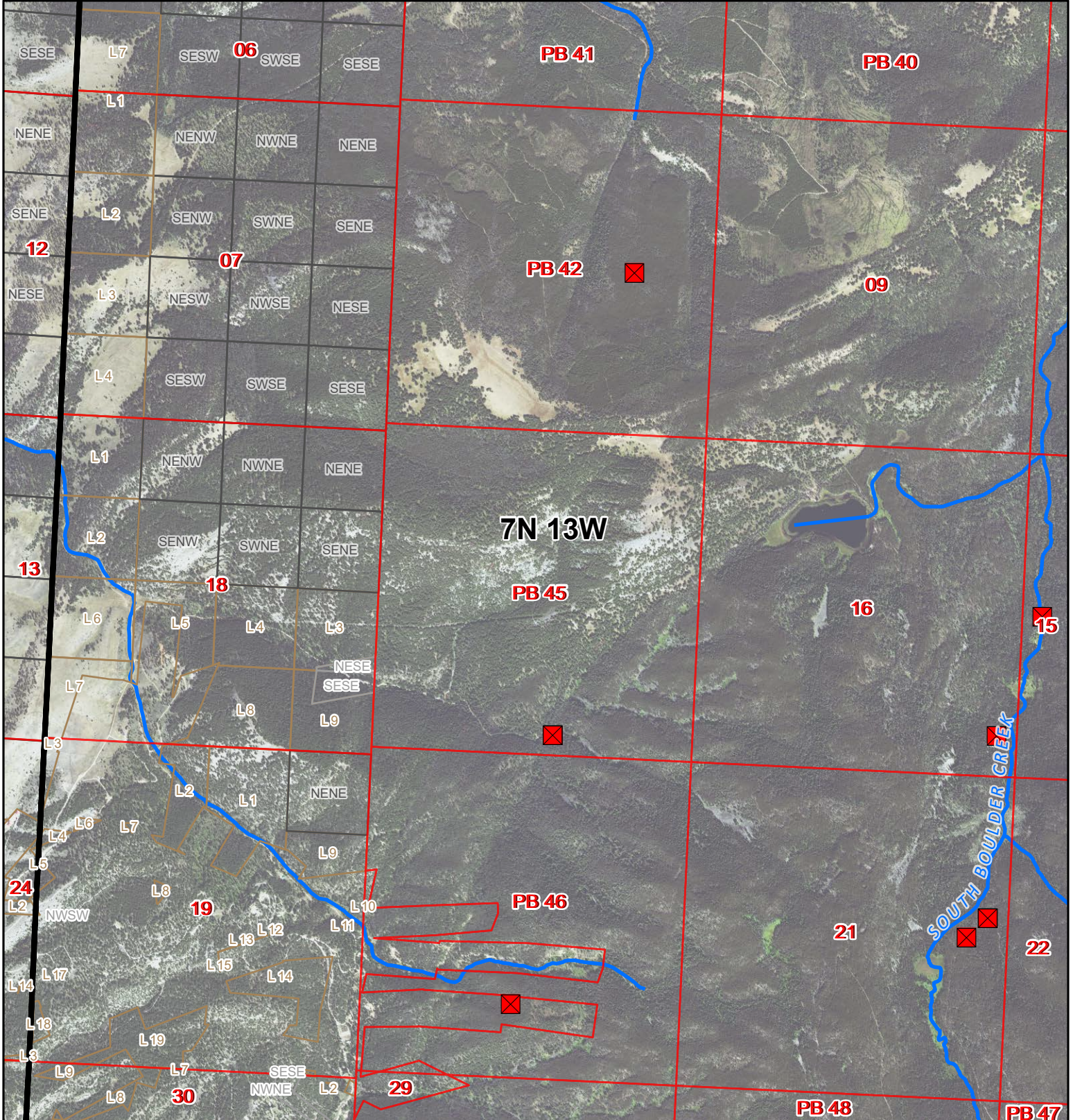


- ✖ Points of Diversion
- ~ Streams
- ~ Canal Ditch



\* The diversions shown on this map are based on available data.  
 The mapped diversions may not be correct.

Aerial Photos: 2021 NAIP




# Flint Creek Diversion Sites






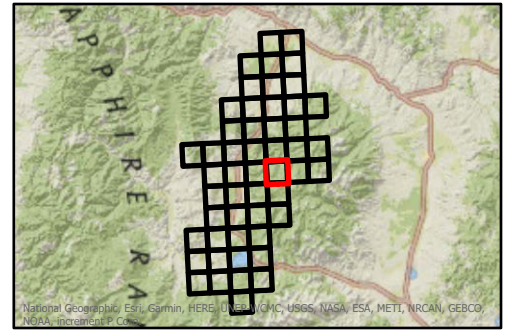
FLINT CREEK (Basin Name) - Basin 76GJ, CLARK FORK ABOVE BLACKFOOT RIVER  
 (Basin Name) - Basin 76G, ROCK CREEK, TRIBUTARY OF CLARK FORK RIVER  
 (Basin Name) - Basin 76E

1:26,000

Miles

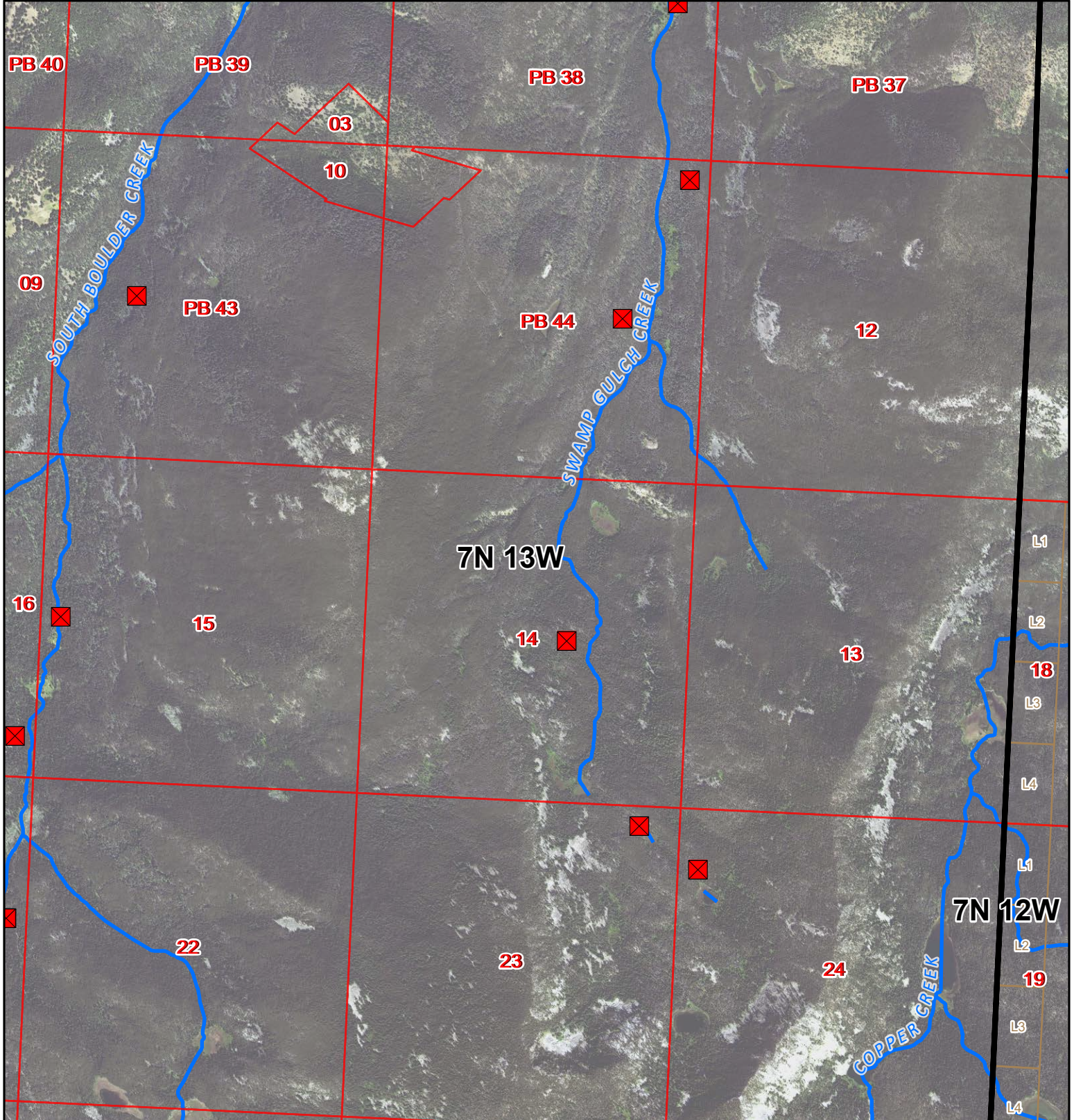


-  Points of Diversion
-  Streams
-  Canal Ditch



\* The diversions shown on this map are based on available data.  
 The mapped diversions may not be correct.

Aerial Photos: 2021 NAIP




# Flint Creek Diversion Sites

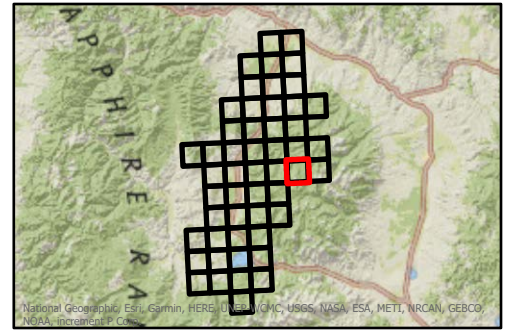


FLINT CREEK (Basin Name) - Basin 76GJ, CLARK FORK ABOVE BLACKFOOT RIVER  
 (Basin Name) - Basin 76G, ROCK CREEK, TRIBUTARY OF CLARK FORK RIVER  
 (Basin Name) - Basin 76E

1:26,000  
 Miles

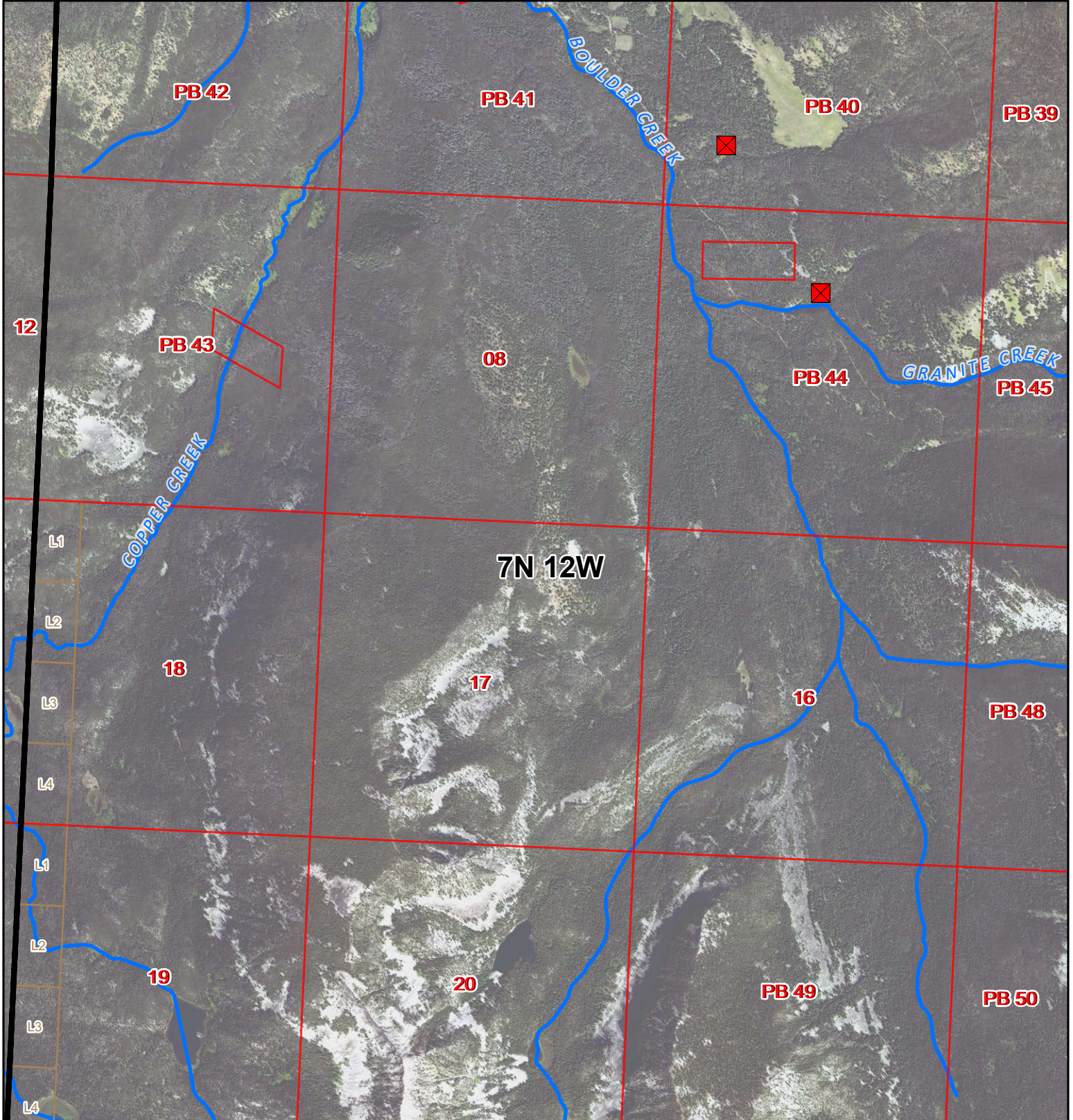


- Points of Diversion
- Streams
- Canal Ditch



\* The diversions shown on this map are based on available data.  
 The mapped diversions may not be correct.

Aerial Photos: 2021 NAIP




# Flint Creek Diversion Sites



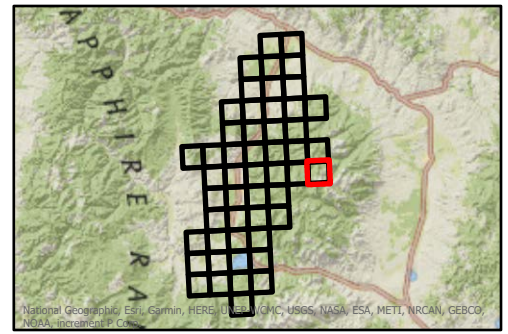
FLINT CREEK (Basin Name) - Basin 76GJ, CLARK FORK ABOVE BLACKFOOT RIVER  
 (Basin Name) - Basin 76G, ROCK CREEK, TRIBUTARY OF CLARK FORK RIVER  
 (Basin Name) - Basin 76E

1:26,000

Miles

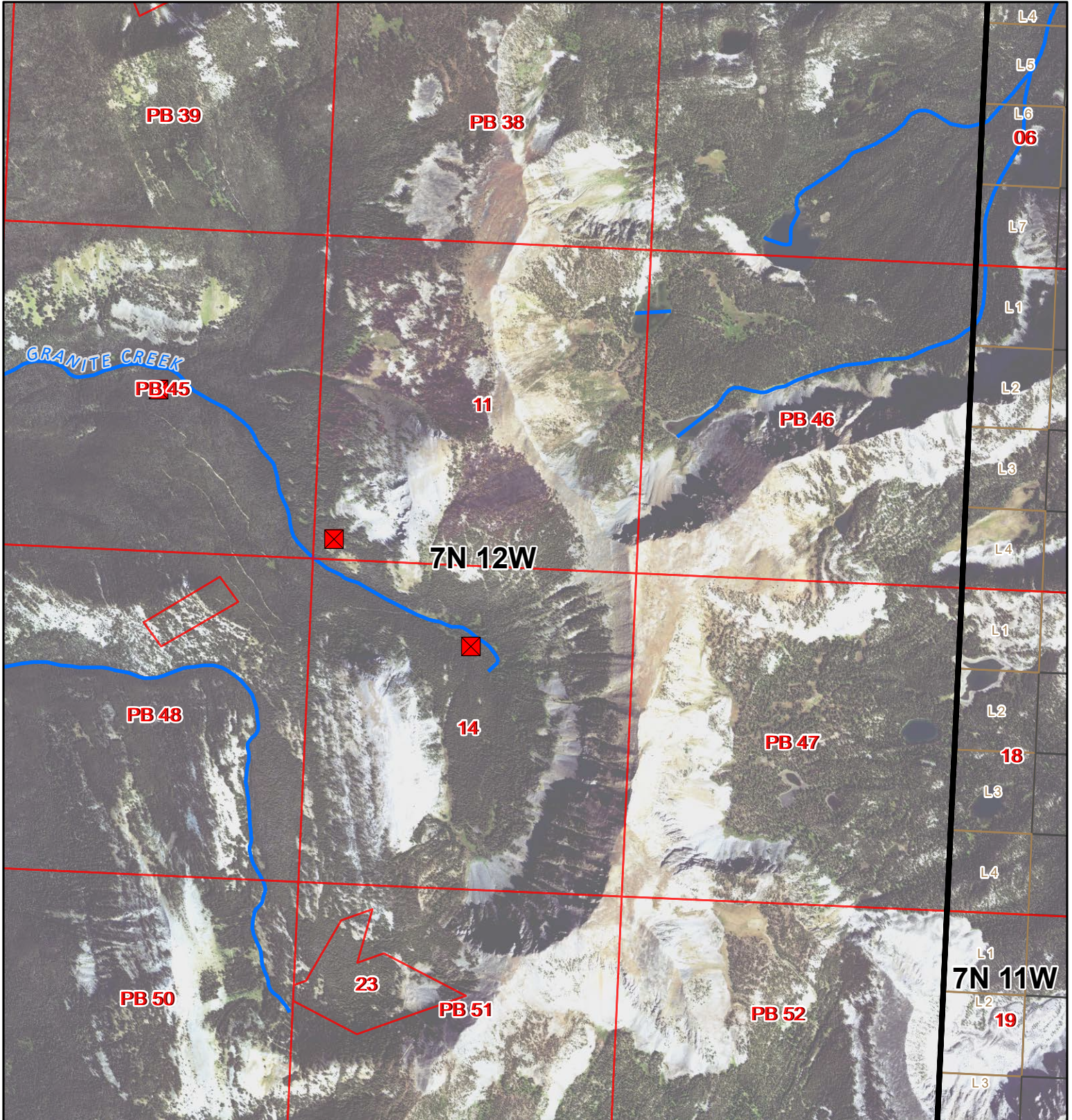


- Points of Diversion
- Streams
- Canal Ditch



\* The diversions shown on this map are based on available data. The mapped diversions may not be correct.

Aerial Photos: 2021 NAIP








# Flint Creek Diversion Sites

FLINT CREEK (Basin Name) - Basin 76GJ, CLARK FORK ABOVE BLACKFOOT RIVER  
 (Basin Name) - Basin 76G, ROCK CREEK, TRIBUTARY OF CLARK FORK RIVER  
 (Basin Name) - Basin 76E

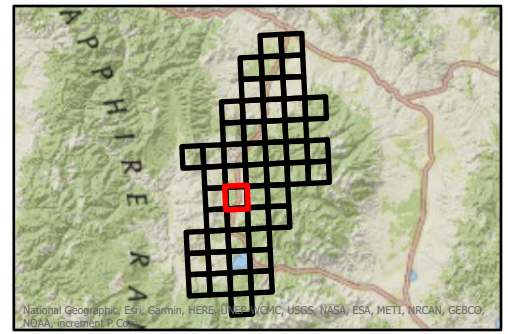


1:26,000

Miles

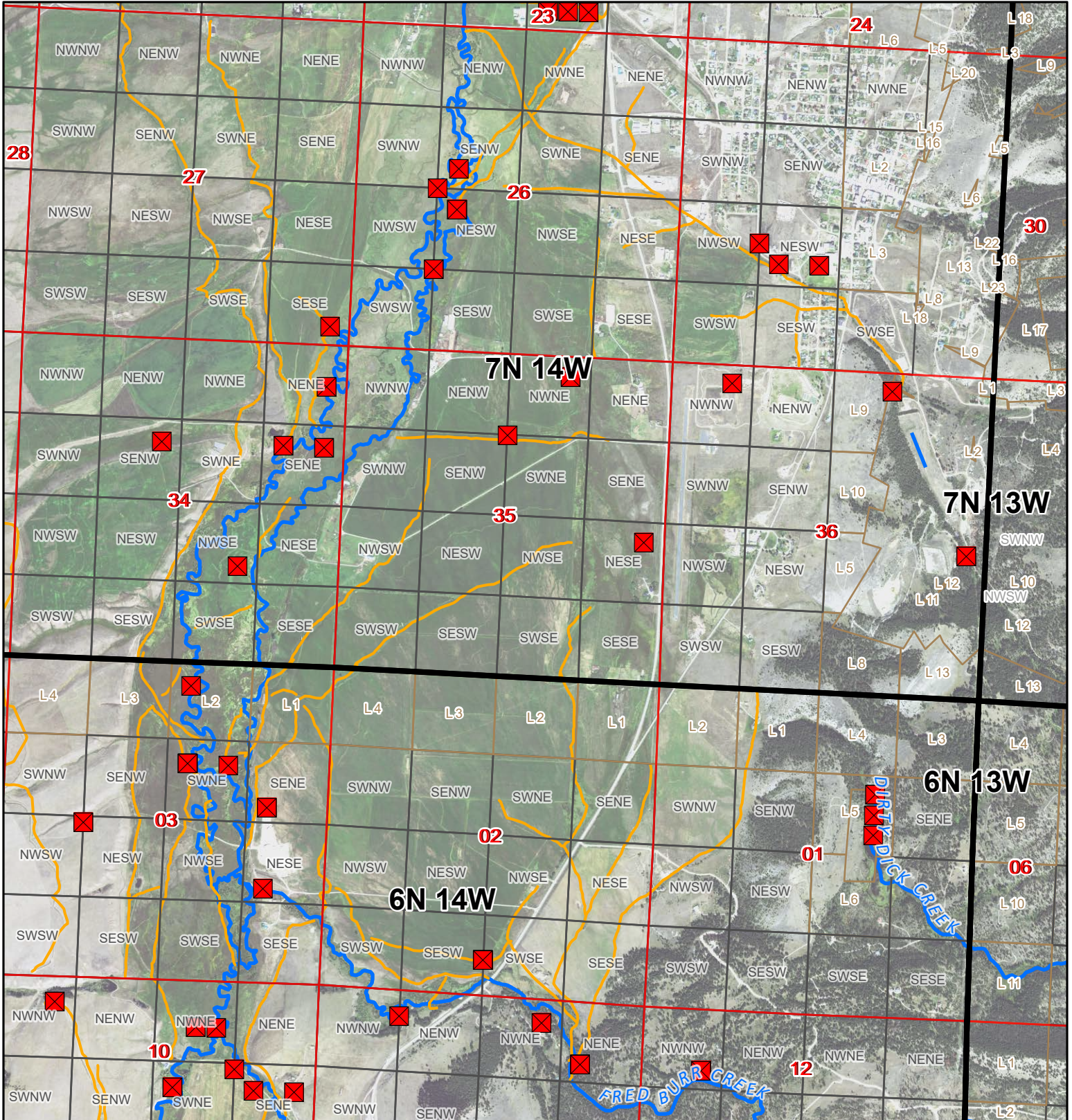


- Points of Diversion
- ~ Streams
- ~ Canal Ditch



\* The diversions shown on this map are based on available data. The mapped diversions may not be correct.

Aerial Photos: 2021 NAIP




# Flint Creek Diversion Sites

FLINT CREEK (Basin Name) - Basin 76GJ, CLARK FORK ABOVE BLACKFOOT RIVER  
 (Basin Name) - Basin 76G, ROCK CREEK, TRIBUTARY OF CLARK FORK RIVER  
 (Basin Name) - Basin 76E

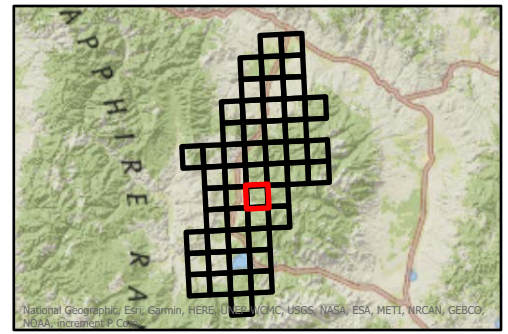


1:26,000

Miles

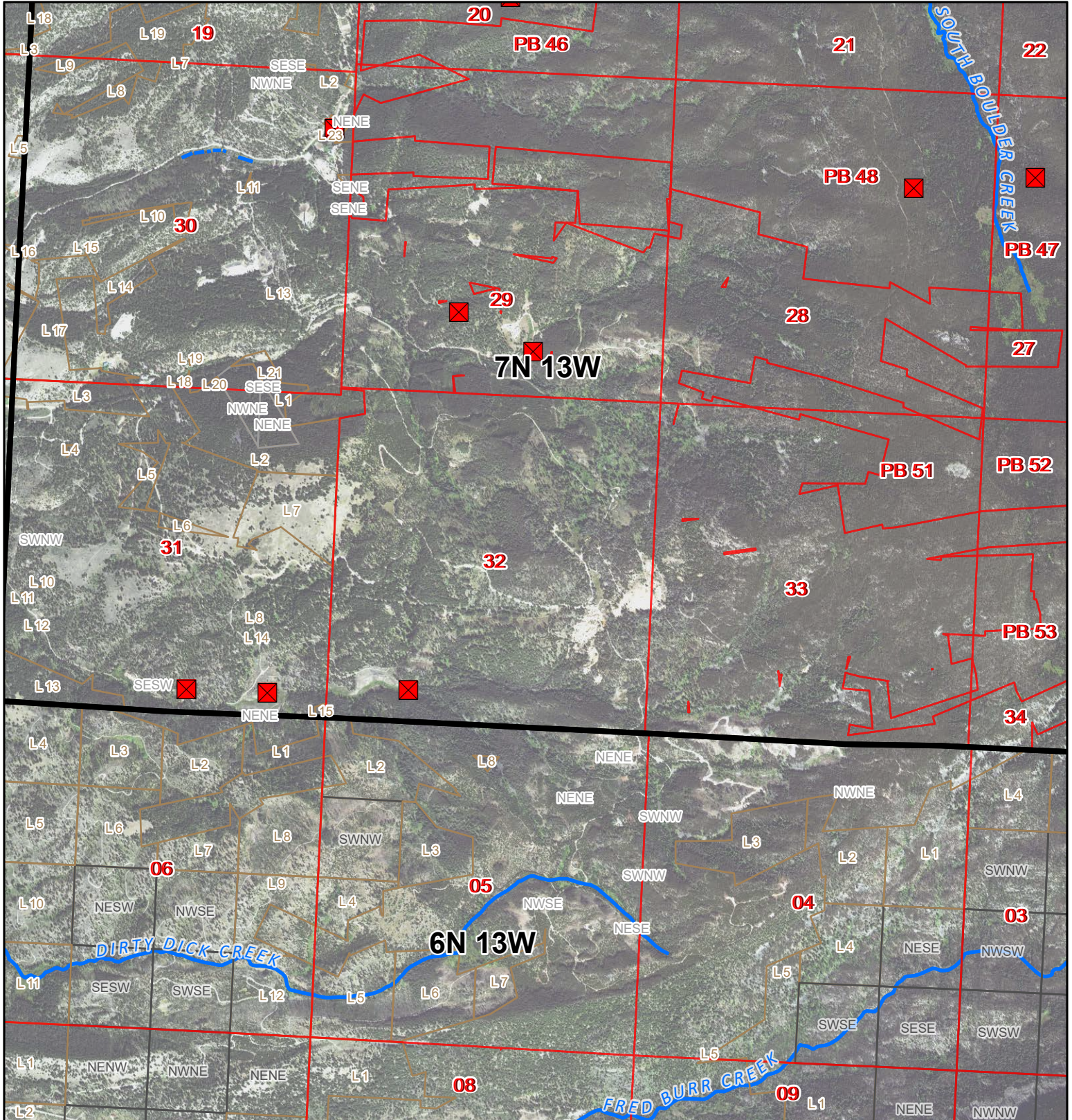


- ✖ Points of Diversion
- ~ Streams
- ~ Canal Ditch



\* The diversions shown on this map are based on available data.  
 The mapped diversions may not be correct.

Aerial Photos: 2021 NAIP




# Flint Creek Diversion Sites



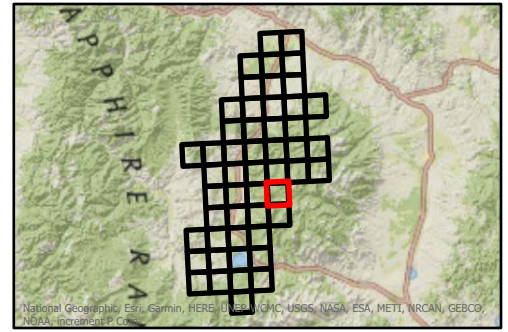
FLINT CREEK (Basin Name) - Basin 76GJ, CLARK FORK ABOVE BLACKFOOT RIVER  
 (Basin Name) - Basin 76G, ROCK CREEK, TRIBUTARY OF CLARK FORK RIVER  
 (Basin Name) - Basin 76E

1:26,000

Miles

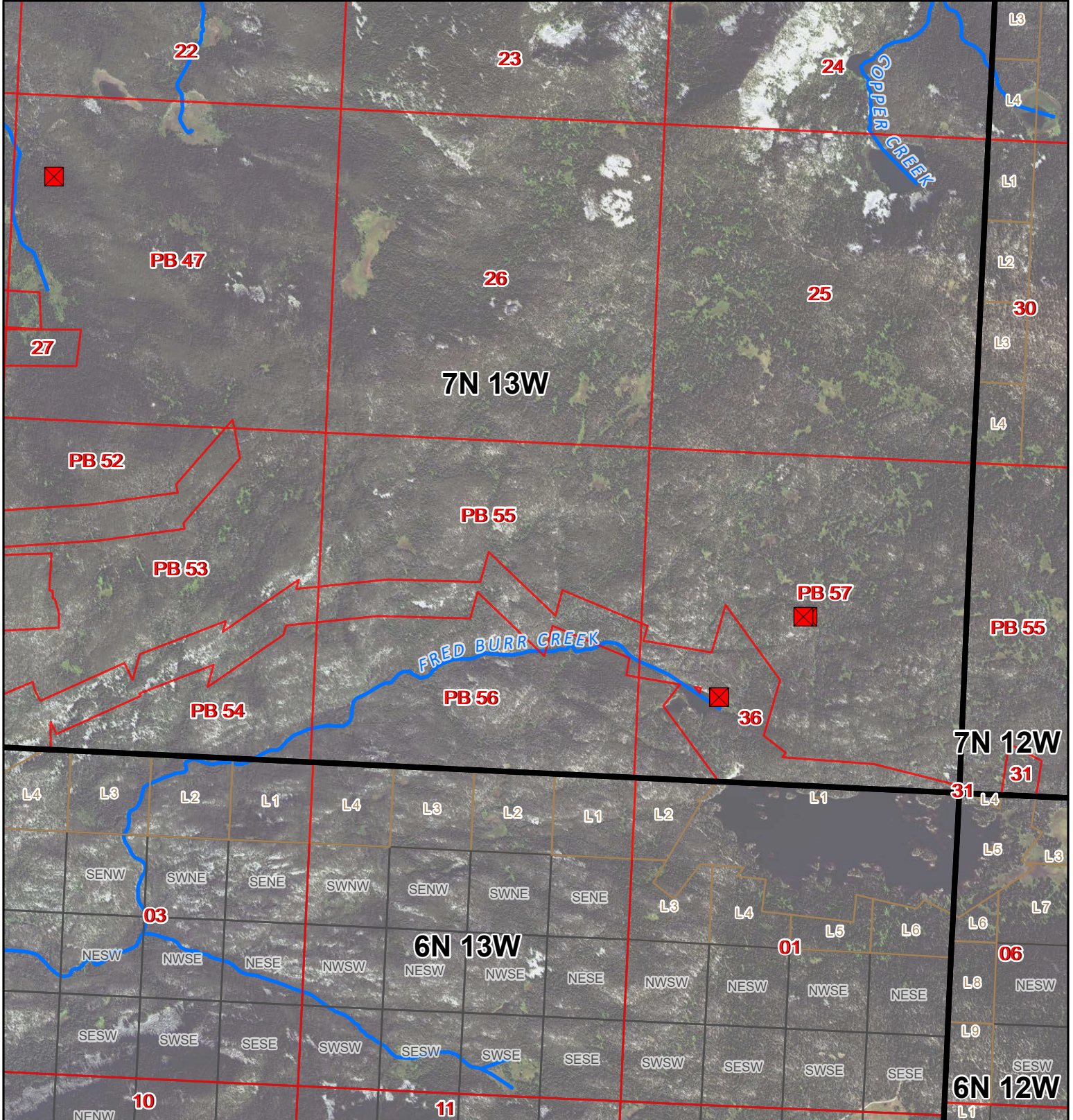


- ✖ Points of Diversion
- ~ Streams
- ~ Canal Ditch



\* The diversions shown on this map are based on available data. The mapped diversions may not be correct.

Aerial Photos: 2021 NAIP




# Flint Creek Diversion Sites

FLINT CREEK (Basin Name) - Basin 76GJ, CLARK FORK ABOVE BLACKFOOT RIVER  
 (Basin Name) - Basin 76G, ROCK CREEK, TRIBUTARY OF CLARK FORK RIVER  
 (Basin Name) - Basin 76E

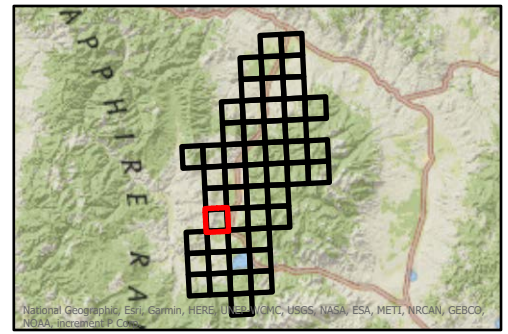


1:26,000

Miles

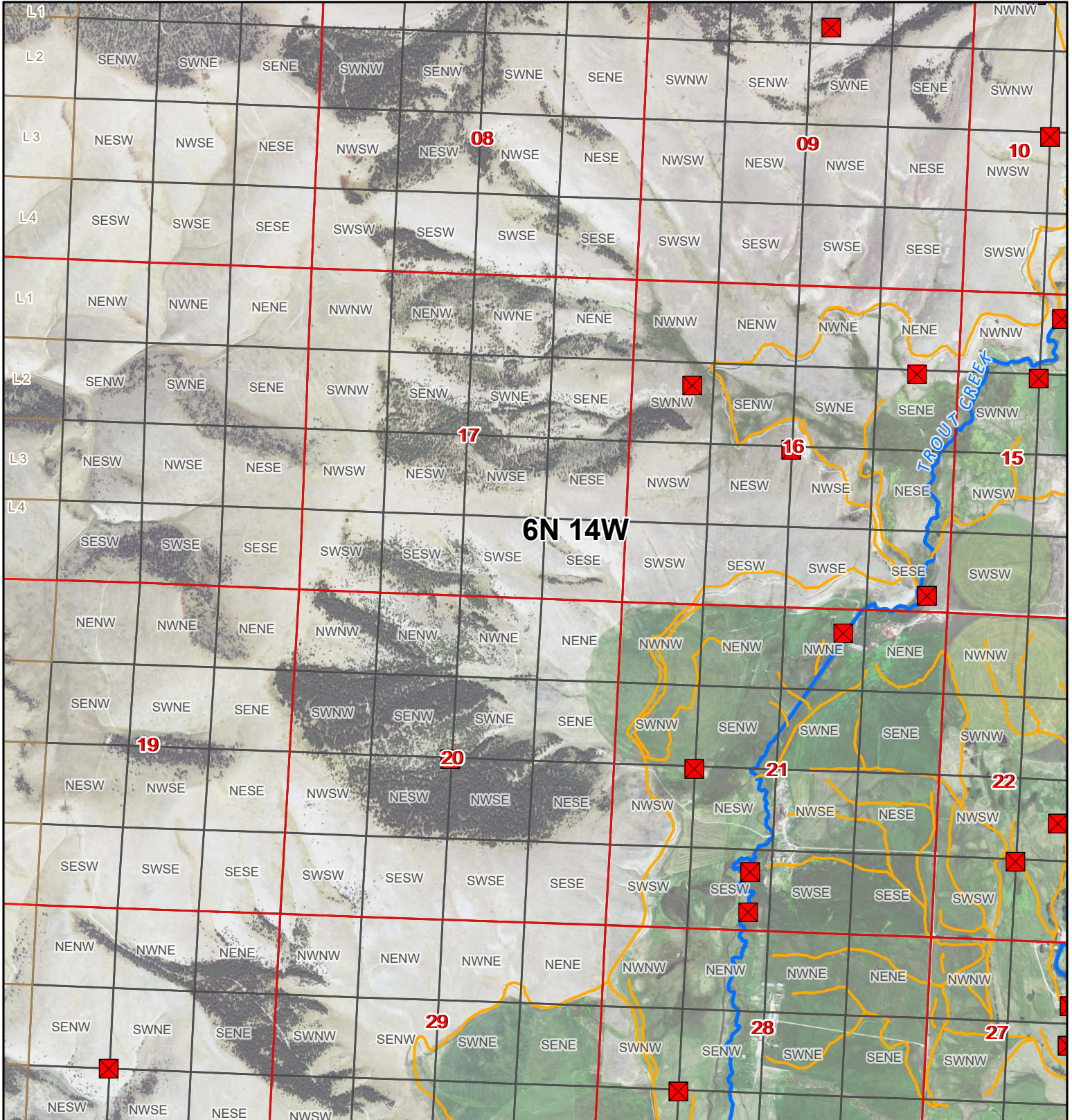


- ✖ Points of Diversion
- ~ Streams
- ~ Canal Ditch



\* The diversions shown on this map are based on available data.  
 The mapped diversions may not be correct.

Aerial Photos: 2021 NAIP




# Flint Creek Diversion Sites

FLINT CREEK (Basin Name) - Basin 76GJ, CLARK FORK ABOVE BLACKFOOT RIVER  
 (Basin Name) - Basin 76G, ROCK CREEK, TRIBUTARY OF CLARK FORK RIVER  
 (Basin Name) - Basin 76E

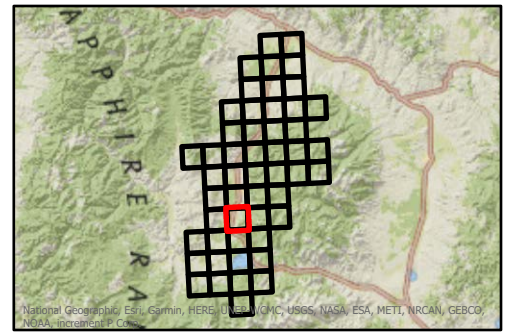


1:26,000

Miles

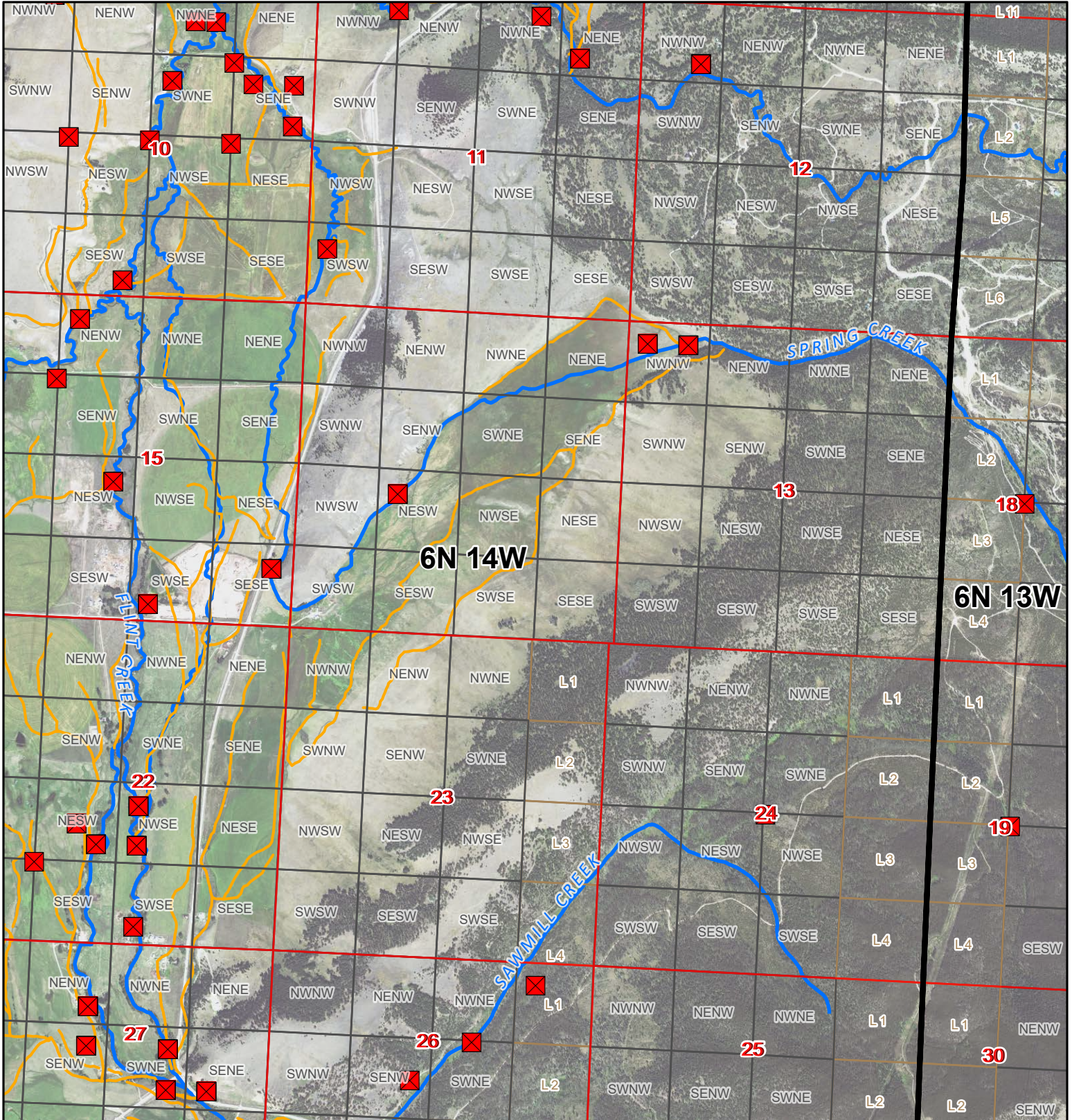


- Points of Diversion
- ~ Streams
- ~ Canal Ditch



\* The diversions shown on this map are based on available data. The mapped diversions may not be correct.

Aerial Photos: 2021 NAIP




# Flint Creek Diversion Sites

FLINT CREEK (Basin Name) - Basin 76GJ, CLARK FORK ABOVE BLACKFOOT RIVER  
 (Basin Name) - Basin 76G, ROCK CREEK, TRIBUTARY OF CLARK FORK RIVER  
 (Basin Name) - Basin 76E

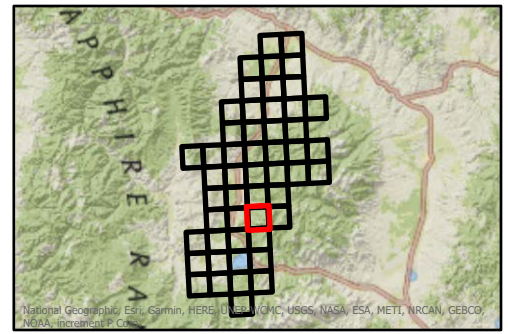


1:26,000

Miles

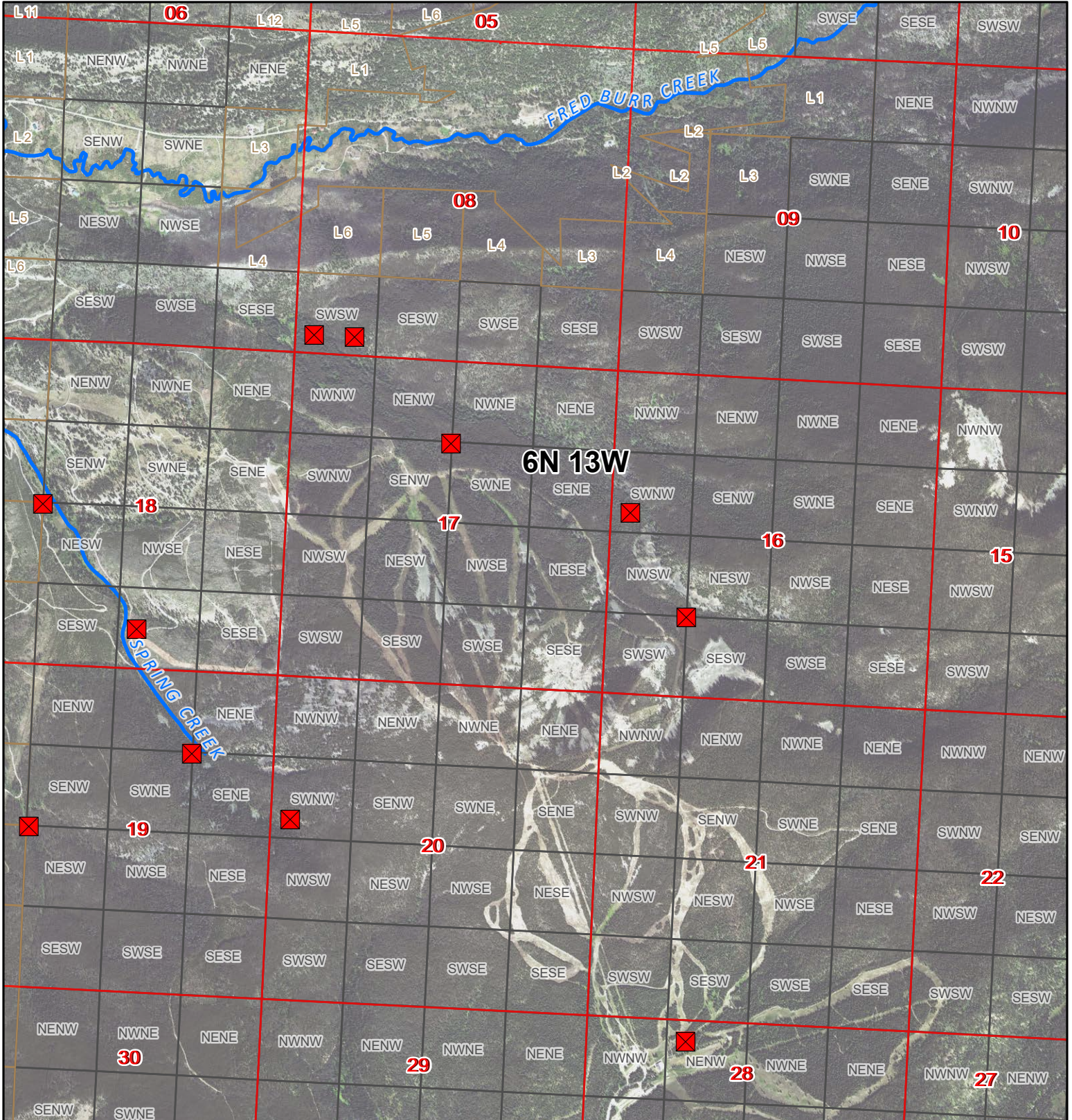


- ✖ Points of Diversion
- ~ Streams
- ~ Canal Ditch



\* The diversions shown on this map are based on available data. The mapped diversions may not be correct.

Aerial Photos: 2021 NAIP




# Flint Creek Diversion Sites

FLINT CREEK (Basin Name) - Basin 76GJ, CLARK FORK ABOVE BLACKFOOT RIVER  
 (Basin Name) - Basin 76G, ROCK CREEK, TRIBUTARY OF CLARK FORK RIVER  
 (Basin Name) - Basin 76E

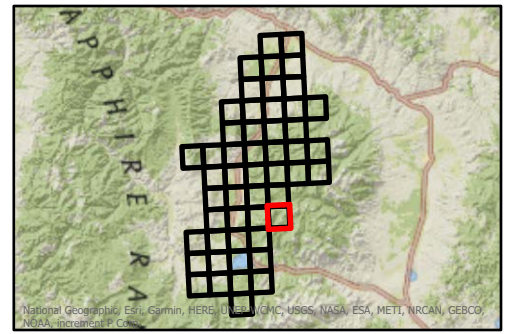


1:26,000

Miles

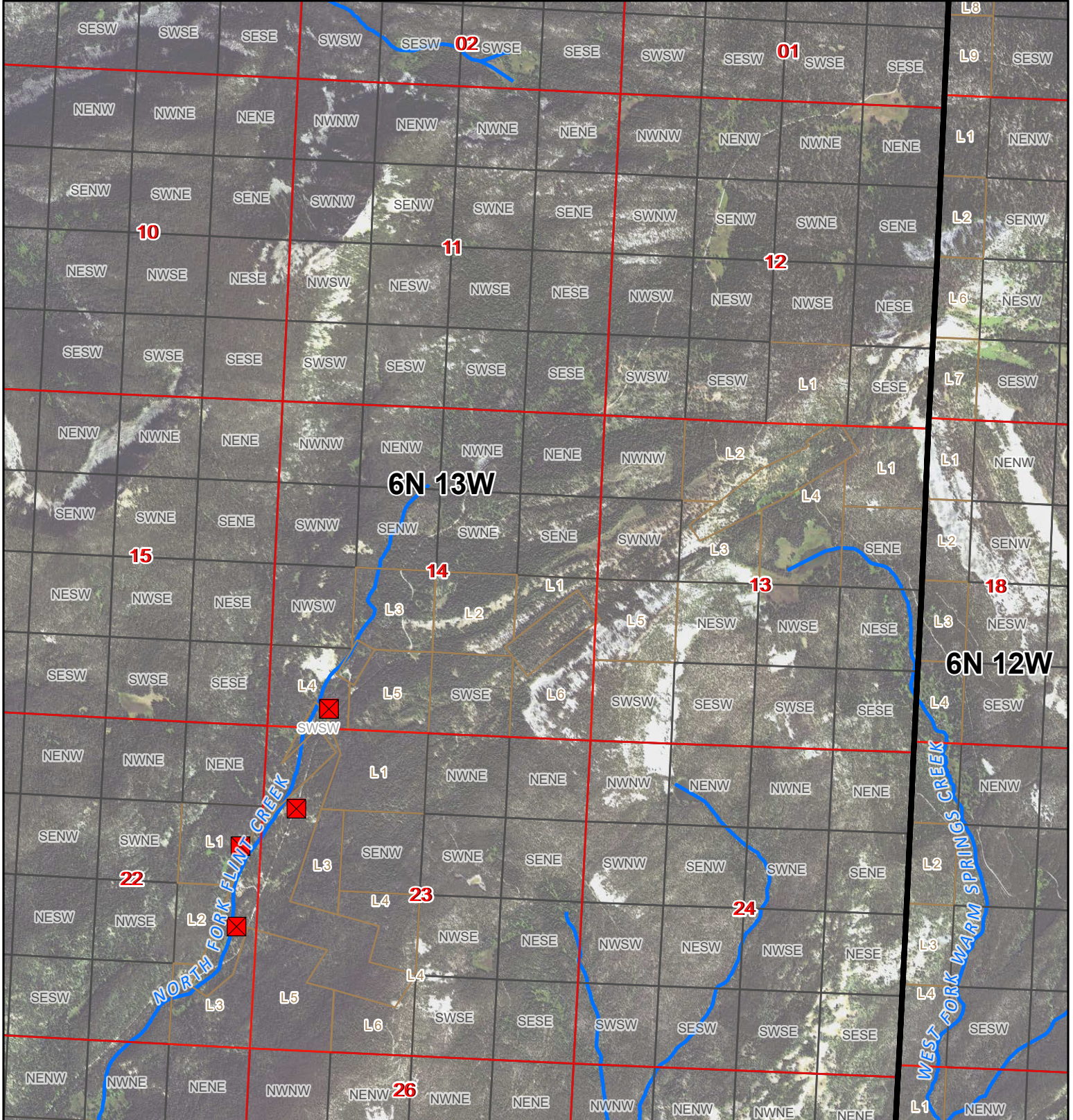


- ✖ Points of Diversion
- ~ Streams
- ~ Canal Ditch



\* The diversions shown on this map are based on available data.  
 The mapped diversions may not be correct.

Aerial Photos: 2021 NAIP




# Flint Creek Diversion Sites

FLINT CREEK (Basin Name) - Basin 76GJ, CLARK FORK ABOVE BLACKFOOT RIVER  
 (Basin Name) - Basin 76G, ROCK CREEK, TRIBUTARY OF CLARK FORK RIVER  
 (Basin Name) - Basin 76E

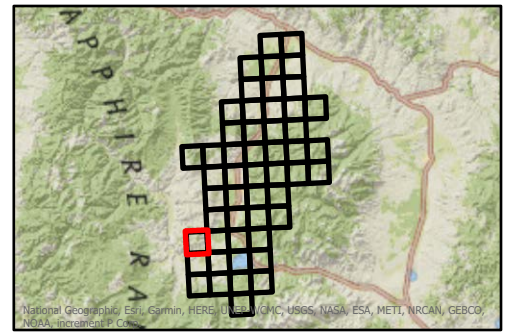


1:26,000

Miles

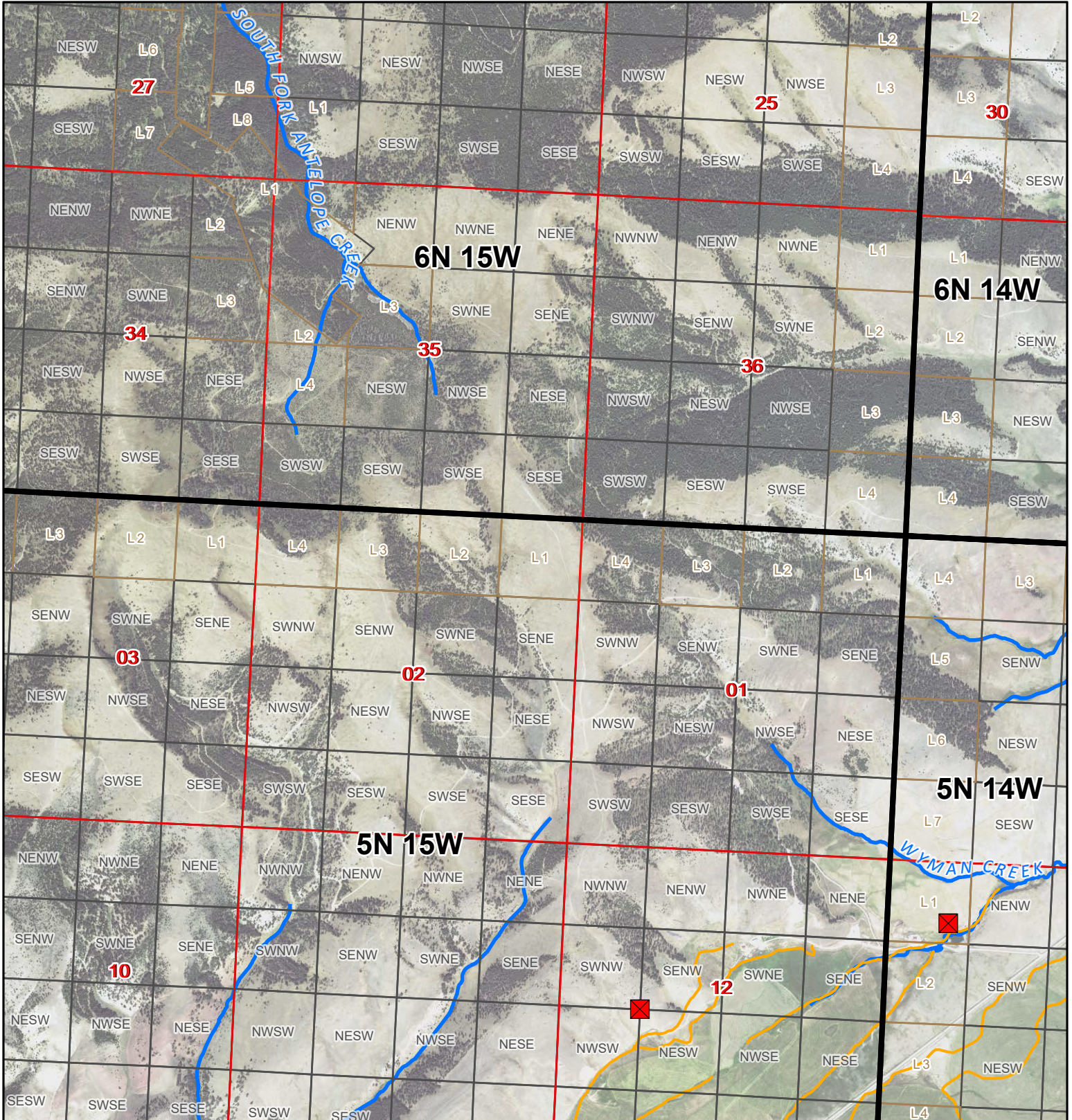


- ✖ Points of Diversion
- ~ Streams
- ~ Canal Ditch



\* The diversions shown on this map are based on available data.  
 The mapped diversions may not be correct.

Aerial Photos: 2021 NAIP






# Flint Creek Diversion Sites

FLINT CREEK (Basin Name) - Basin 76GJ, CLARK FORK ABOVE BLACKFOOT RIVER  
 (Basin Name) - Basin 76G, ROCK CREEK, TRIBUTARY OF CLARK FORK RIVER  
 (Basin Name) - Basin 76E

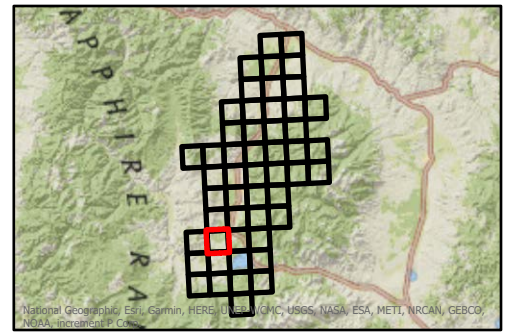


1:26,000

Miles

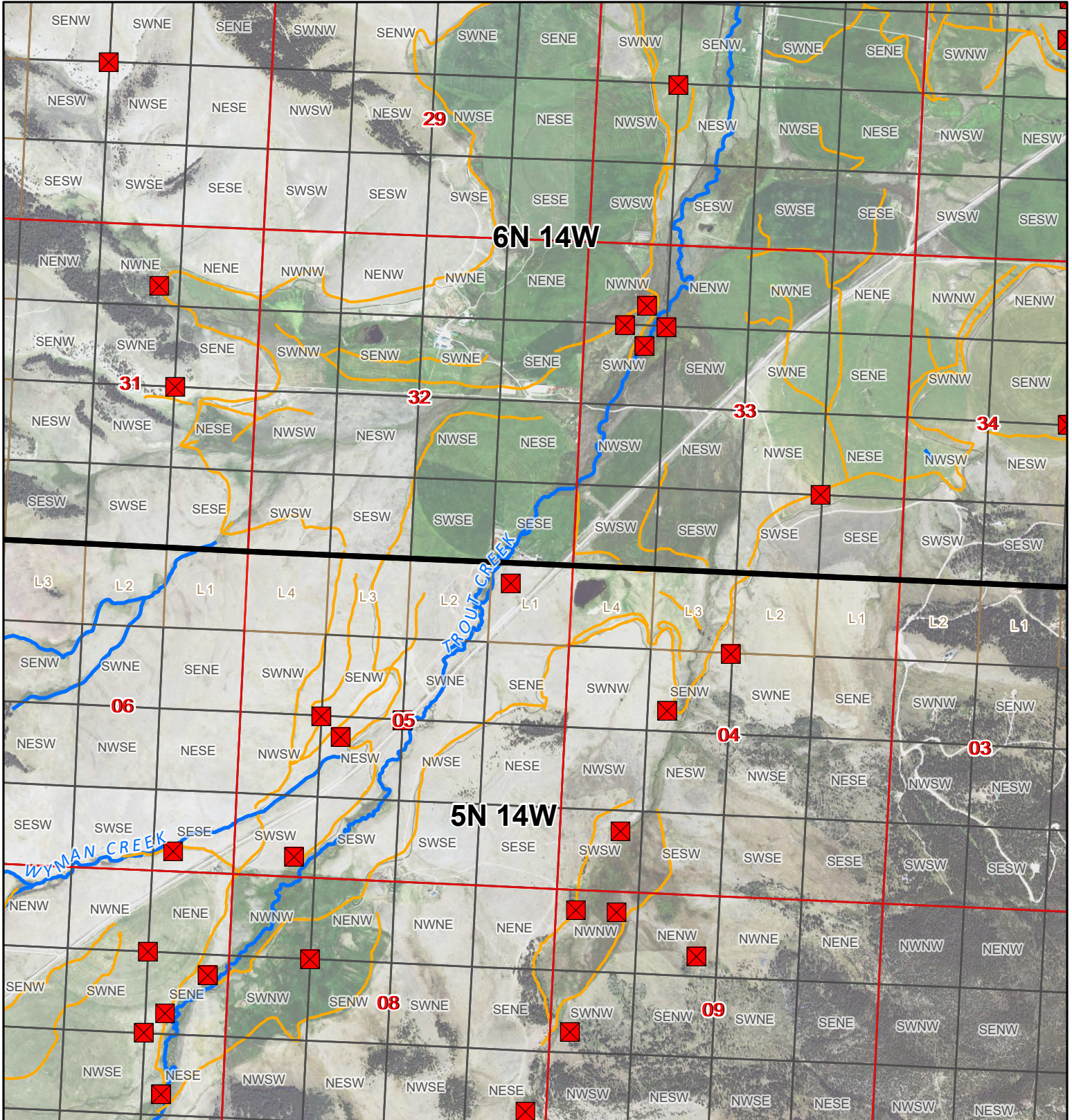


- ✖ Points of Diversion
- ~ Streams
- ~ Canal Ditch



\* The diversions shown on this map are based on available data. The mapped diversions may not be correct.

Aerial Photos: 2021 NAIP




# Flint Creek Diversion Sites

FLINT CREEK (Basin Name) - Basin 76GJ, CLARK FORK ABOVE BLACKFOOT RIVER  
 (Basin Name) - Basin 76G, ROCK CREEK, TRIBUTARY OF CLARK FORK RIVER  
 (Basin Name) - Basin 76E

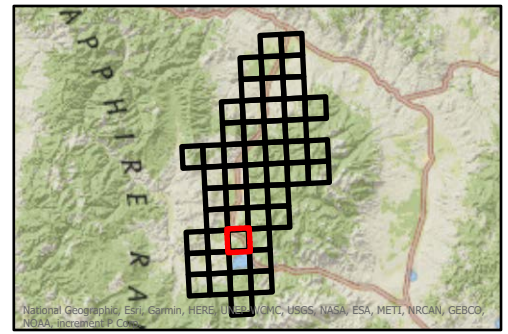


1:26,000

Miles

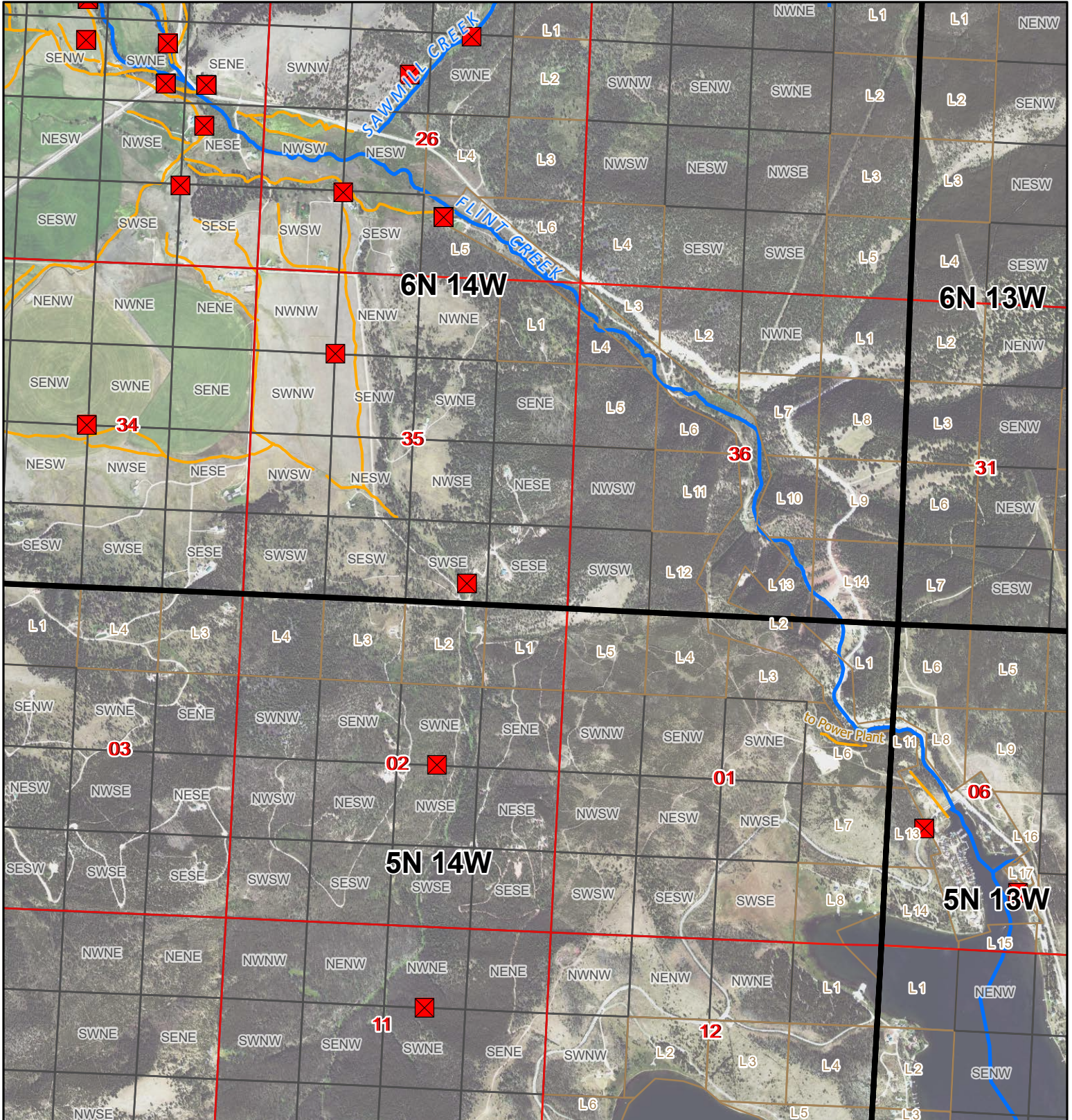


- Points of Diversion
- ~ Streams
- ~ Canal Ditch



\* The diversions shown on this map are based on available data. The mapped diversions may not be correct.

Aerial Photos: 2021 NAIP




# Flint Creek Diversion Sites

FLINT CREEK (Basin Name) - Basin 76GJ, CLARK FORK ABOVE BLACKFOOT RIVER  
 (Basin Name) - Basin 76G, ROCK CREEK, TRIBUTARY OF CLARK FORK RIVER  
 (Basin Name) - Basin 76E

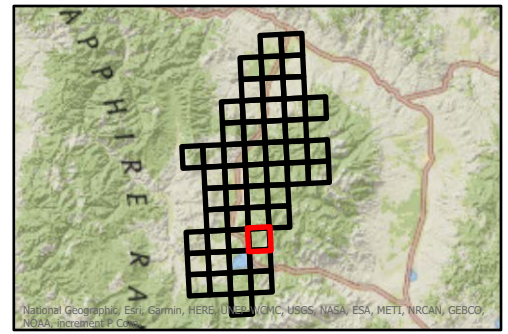


1:26,000

Miles

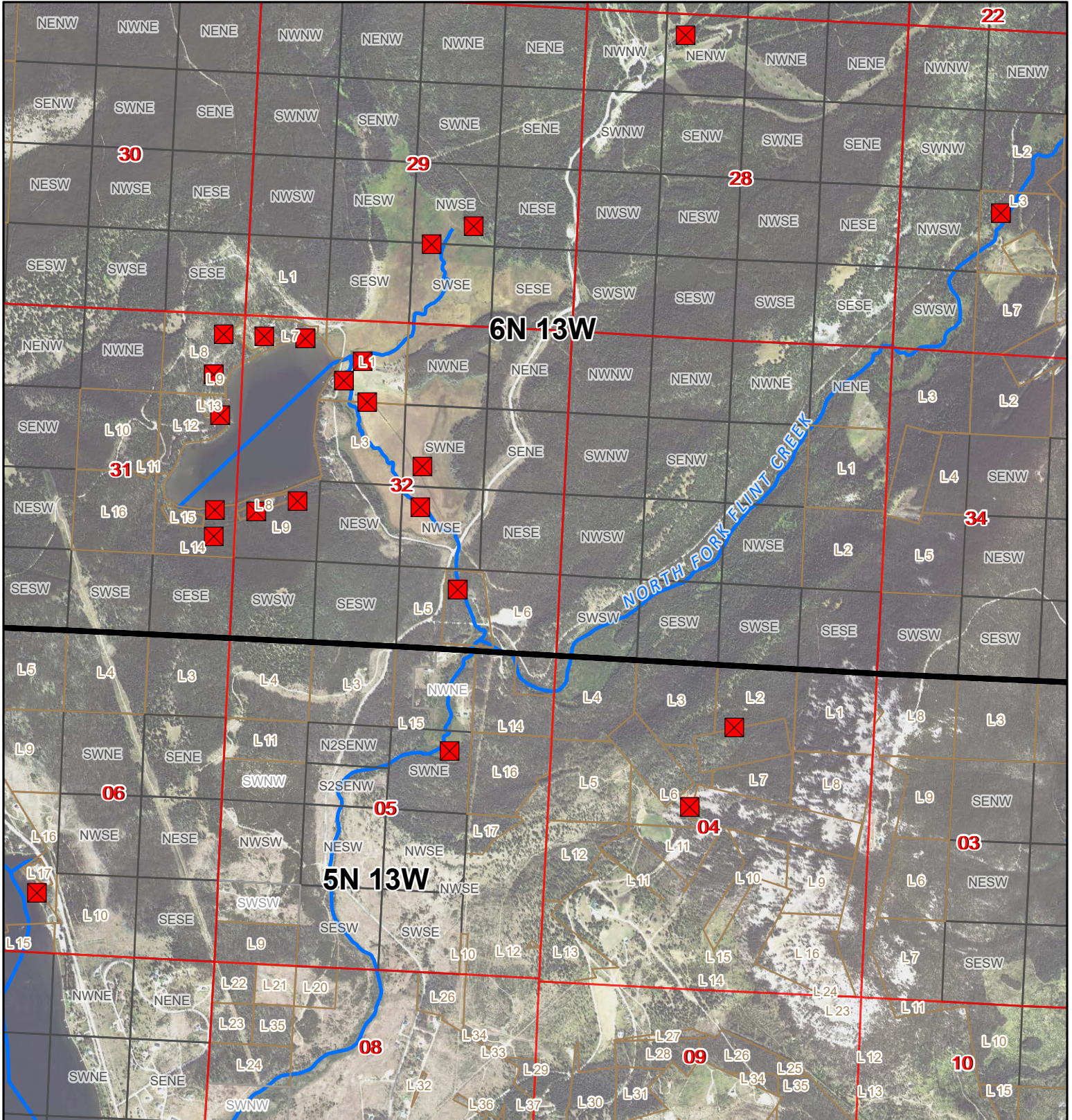


- ✖ Points of Diversion
- ~ Streams
- ~ Canal Ditch



\* The diversions shown on this map are based on available data. The mapped diversions may not be correct.

Aerial Photos: 2021 NAIP




# Flint Creek Diversion Sites

FLINT CREEK (Basin Name) - Basin 76GJ, CLARK FORK ABOVE BLACKFOOT RIVER  
 (Basin Name) - Basin 76G, ROCK CREEK, TRIBUTARY OF CLARK FORK RIVER  
 (Basin Name) - Basin 76E

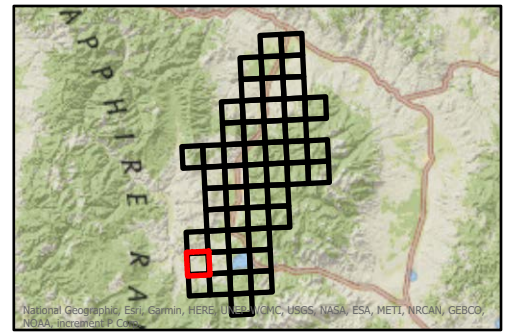


1:26,000

Miles

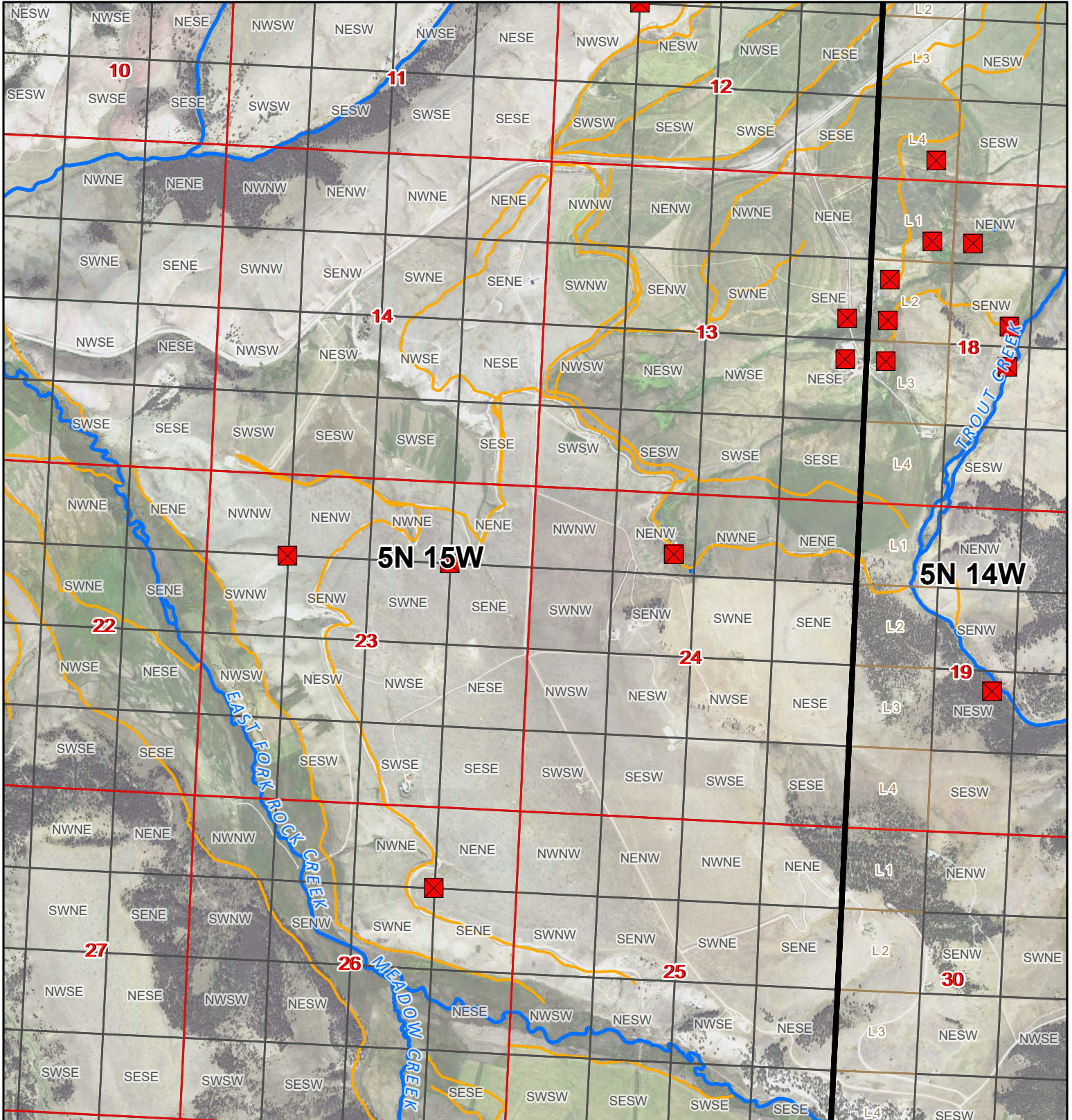


- ✖ Points of Diversion
- ~ Streams
- ~ Canal Ditch



\* The diversions shown on this map are based on available data. The mapped diversions may not be correct.

Aerial Photos: 2021 NAIP




# Flint Creek Diversion Sites

FLINT CREEK (Basin Name) - Basin 76GJ, CLARK FORK ABOVE BLACKFOOT RIVER  
 (Basin Name) - Basin 76G, ROCK CREEK, TRIBUTARY OF CLARK FORK RIVER  
 (Basin Name) - Basin 76E

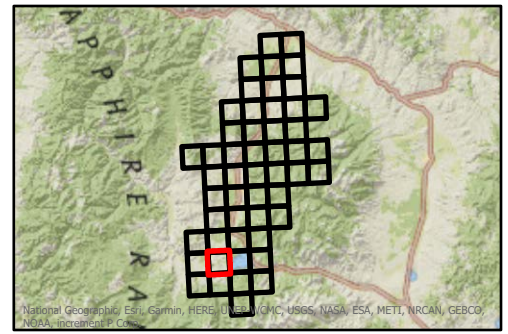


1:26,000

Miles

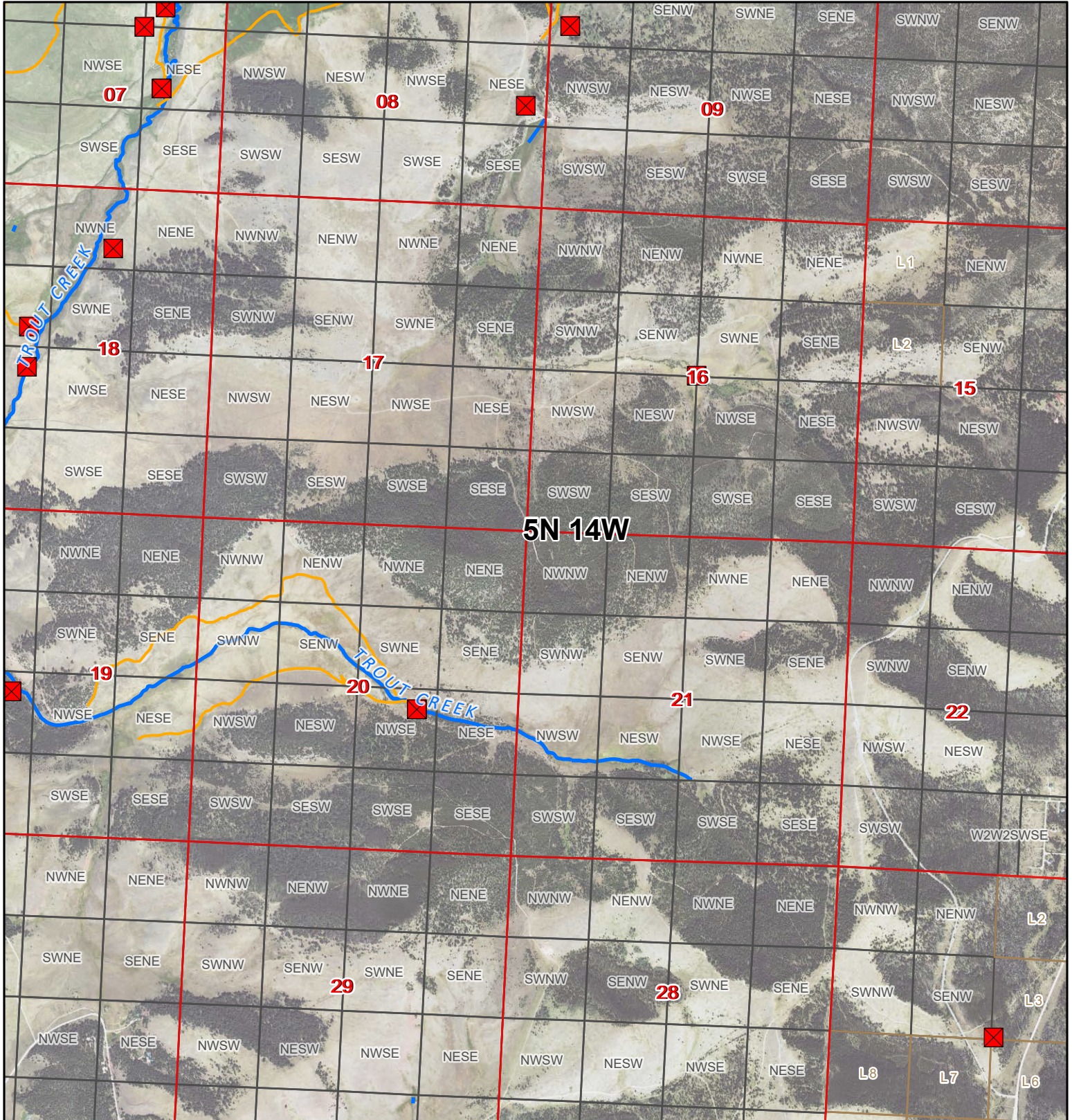


- ✖ Points of Diversion
- ~ Streams
- ~ Canal Ditch



\* The diversions shown on this map are based on available data. The mapped diversions may not be correct.

Aerial Photos: 2021 NAIP




# Flint Creek Diversion Sites

FLINT CREEK (Basin Name) - Basin 76GJ, CLARK FORK ABOVE BLACKFOOT RIVER  
 (Basin Name) - Basin 76G, ROCK CREEK, TRIBUTARY OF CLARK FORK RIVER  
 (Basin Name) - Basin 76E

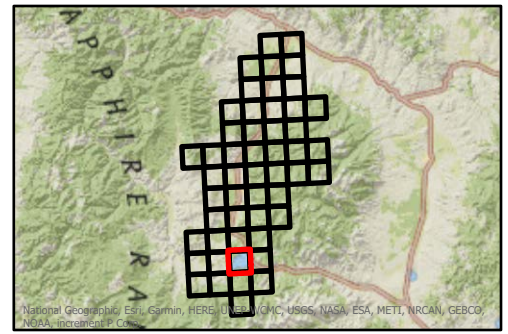


1:26,000

Miles

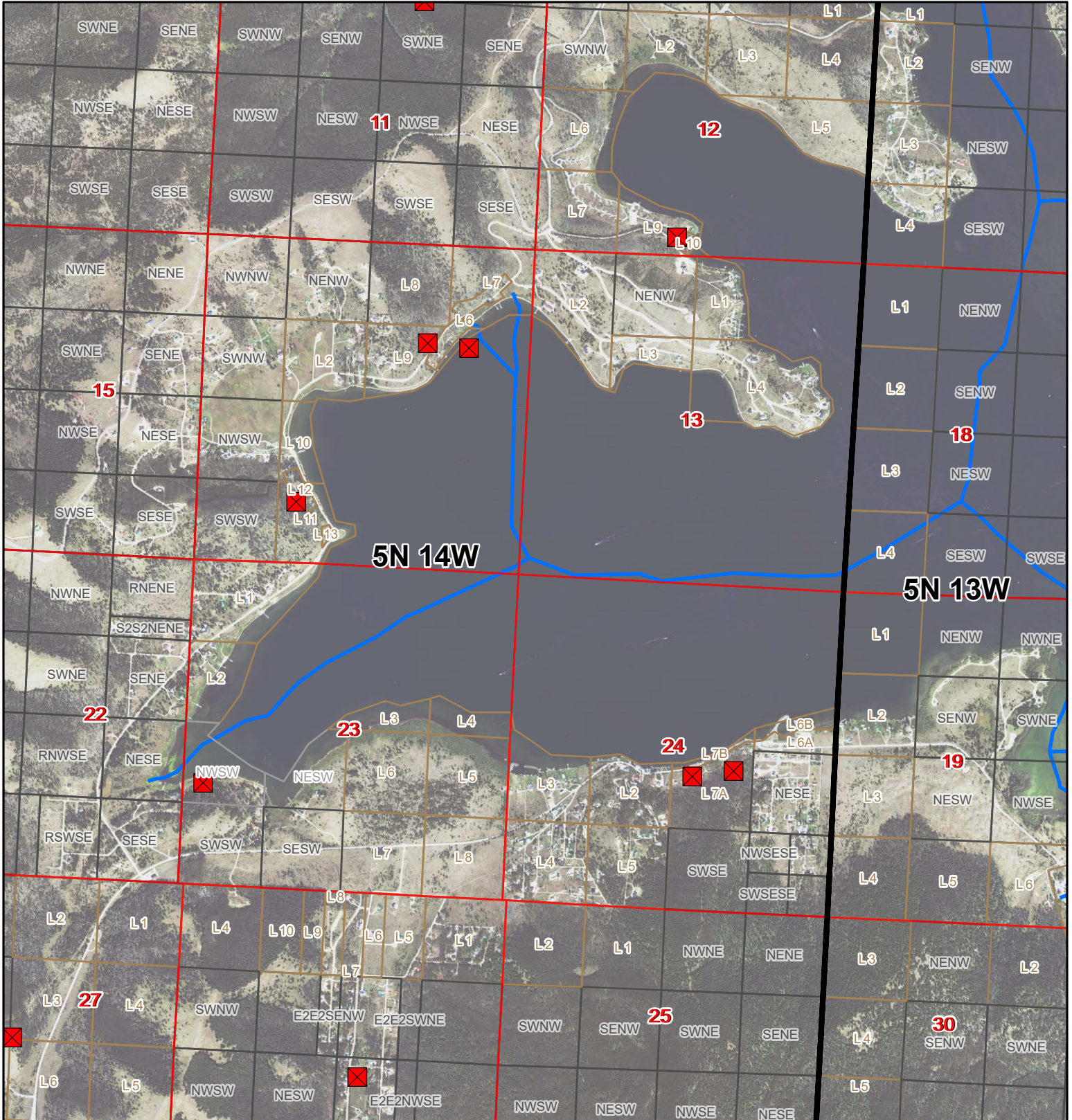


- Points of Diversion
- ~ Streams
- ~ Canal Ditch



\* The diversions shown on this map are based on available data.  
 The mapped diversions may not be correct.

Aerial Photos: 2021 NAIP




# Flint Creek Diversion Sites

FLINT CREEK (Basin Name) - Basin 76GJ, CLARK FORK ABOVE BLACKFOOT RIVER  
 (Basin Name) - Basin 76G, ROCK CREEK, TRIBUTARY OF CLARK FORK RIVER  
 (Basin Name) - Basin 76E

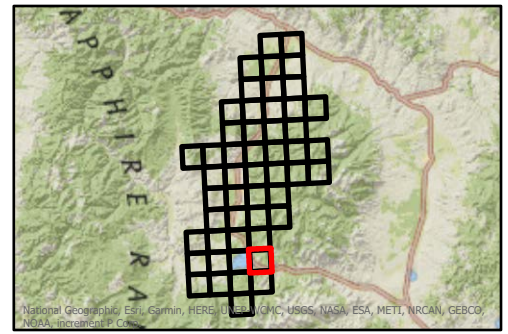


1:26,000

Miles

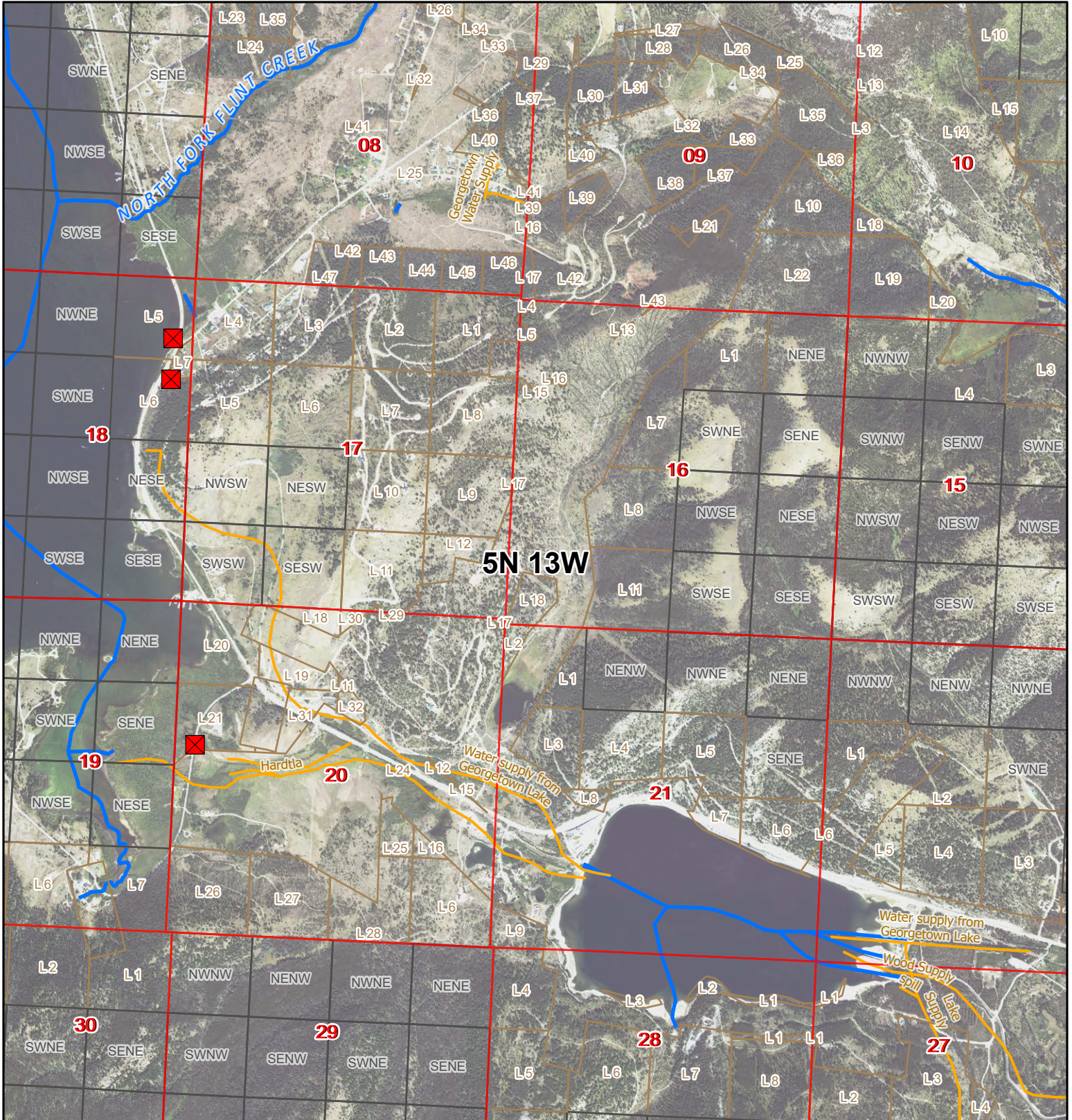


- ✖ Points of Diversion
- ~ Streams
- ~ Canal Ditch



\* The diversions shown on this map are based on available data.  
 The mapped diversions may not be correct.

Aerial Photos: 2021 NAIP




# Flint Creek Diversion Sites



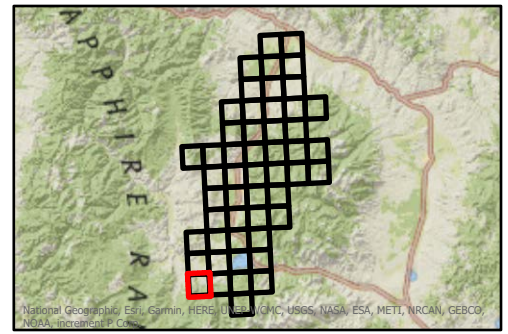
FLINT CREEK (Basin Name) - Basin 76GJ, CLARK FORK ABOVE BLACKFOOT RIVER  
 (Basin Name) - Basin 76G, ROCK CREEK, TRIBUTARY OF CLARK FORK RIVER  
 (Basin Name) - Basin 76E

1:26,000

Miles

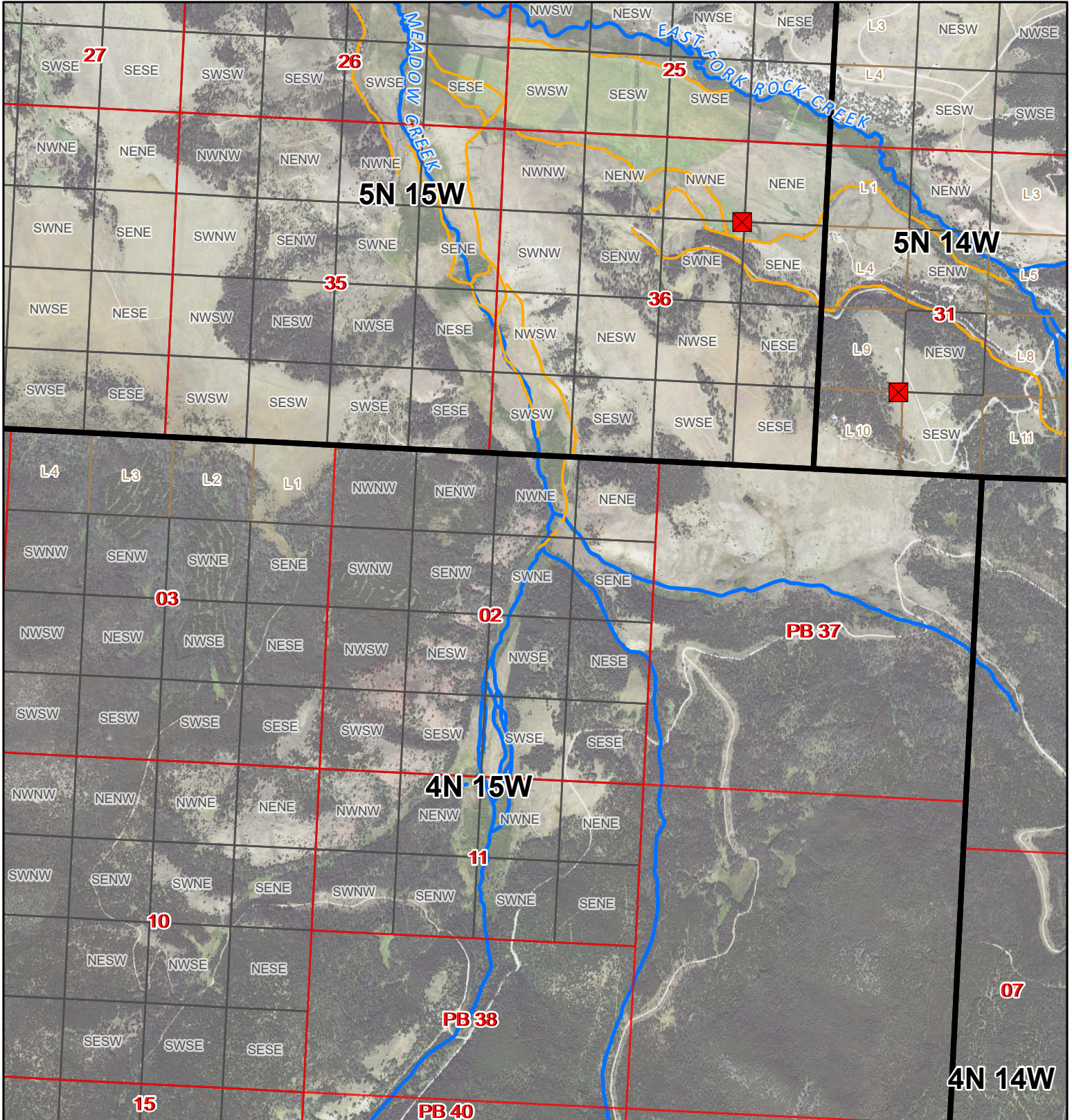


- ✖ Points of Diversion
- ~ Streams
- ~ Canal Ditch



\* The diversions shown on this map are based on available data.  
 The mapped diversions may not be correct.

Aerial Photos: 2021 NAIP






# Flint Creek Diversion Sites

FLINT CREEK (Basin Name) - Basin 76GJ, CLARK FORK ABOVE BLACKFOOT RIVER  
 (Basin Name) - Basin 76G, ROCK CREEK, TRIBUTARY OF CLARK FORK RIVER  
 (Basin Name) - Basin 76E

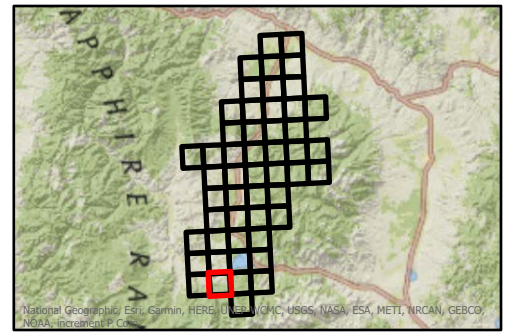


1:26,000

Miles

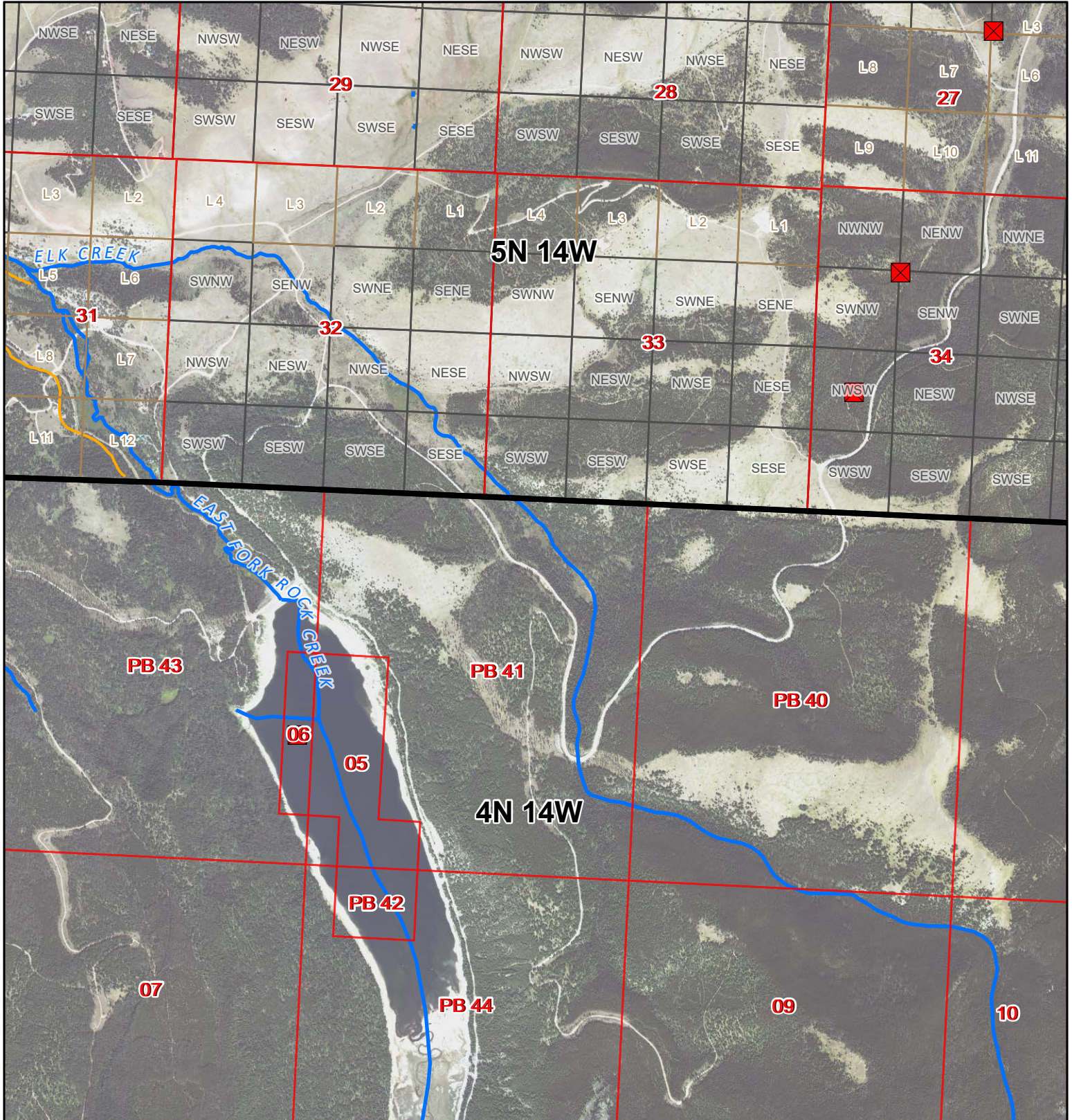


- ✖ Points of Diversion
- ~ Streams
- ~ Canal Ditch



\* The diversions shown on this map are based on available data. The mapped diversions may not be correct.

Aerial Photos: 2021 NAIP




# Flint Creek Diversion Sites



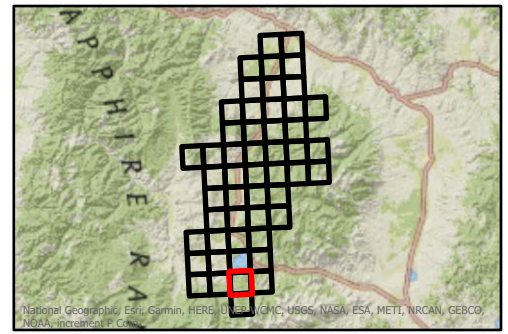
FLINT CREEK (Basin Name) - Basin 76GJ, CLARK FORK ABOVE BLACKFOOT RIVER  
 (Basin Name) - Basin 76G, ROCK CREEK, TRIBUTARY OF CLARK FORK RIVER  
 (Basin Name) - Basin 76E

1:26,000

Miles

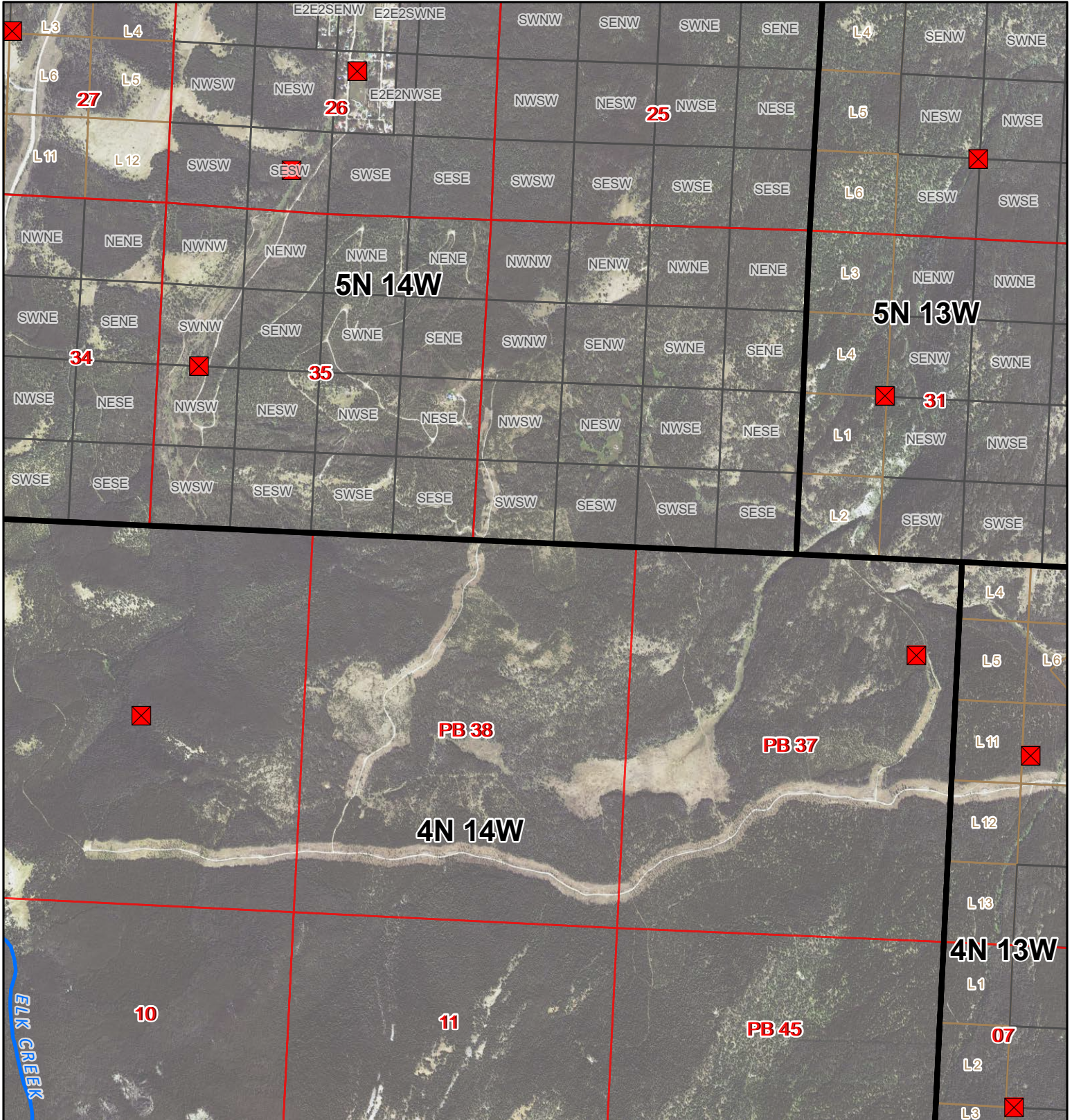


- ✖ Points of Diversion
- ~ Streams
- ~ Canal Ditch



\* The diversions shown on this map are based on available data.  
 The mapped diversions may not be correct.

Aerial Photos: 2021 NAIP




# Flint Creek Diversion Sites

FLINT CREEK (Basin Name) - Basin 76GJ, CLARK FORK ABOVE BLACKFOOT RIVER  
 (Basin Name) - Basin 76G, ROCK CREEK, TRIBUTARY OF CLARK FORK RIVER  
 (Basin Name) - Basin 76E

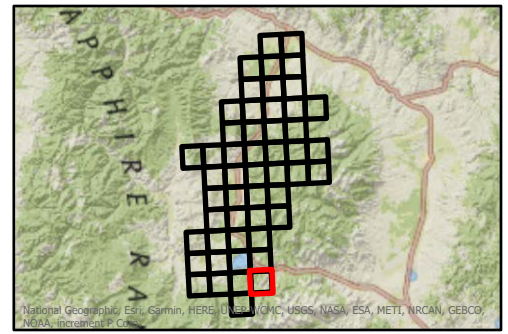


1:26,000

Miles

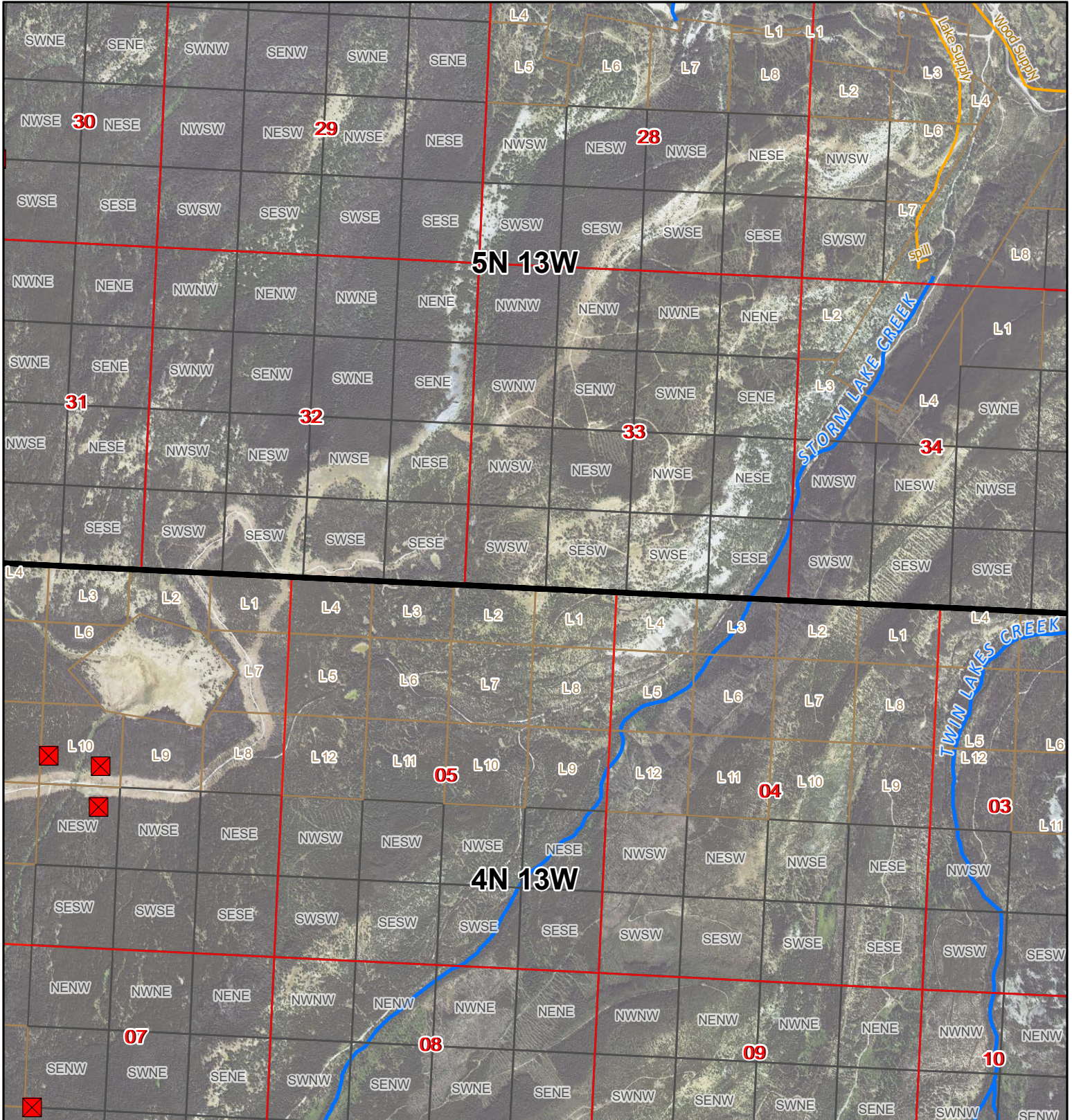


- Points of Diversion
- Streams
- Canal Ditch



\* The diversions shown on this map are based on available data. The mapped diversions may not be correct.

Aerial Photos: 2021 NAIP




# Flint Creek Diversion Sites



FLINT CREEK (Basin Name) - Basin 76GJ, CLARK FORK ABOVE BLACKFOOT RIVER  
 (Basin Name) - Basin 76G, ROCK CREEK, TRIBUTARY OF CLARK FORK RIVER  
 (Basin Name) - Basin 76E

1:26,000

Miles



- ✖ Points of Diversion
- ~ Streams
- ~ Canal Ditch

\* The diversions shown on this map are based on available data.  
 The mapped diversions may not be correct.

Aerial Photos: 2021 NAIP

