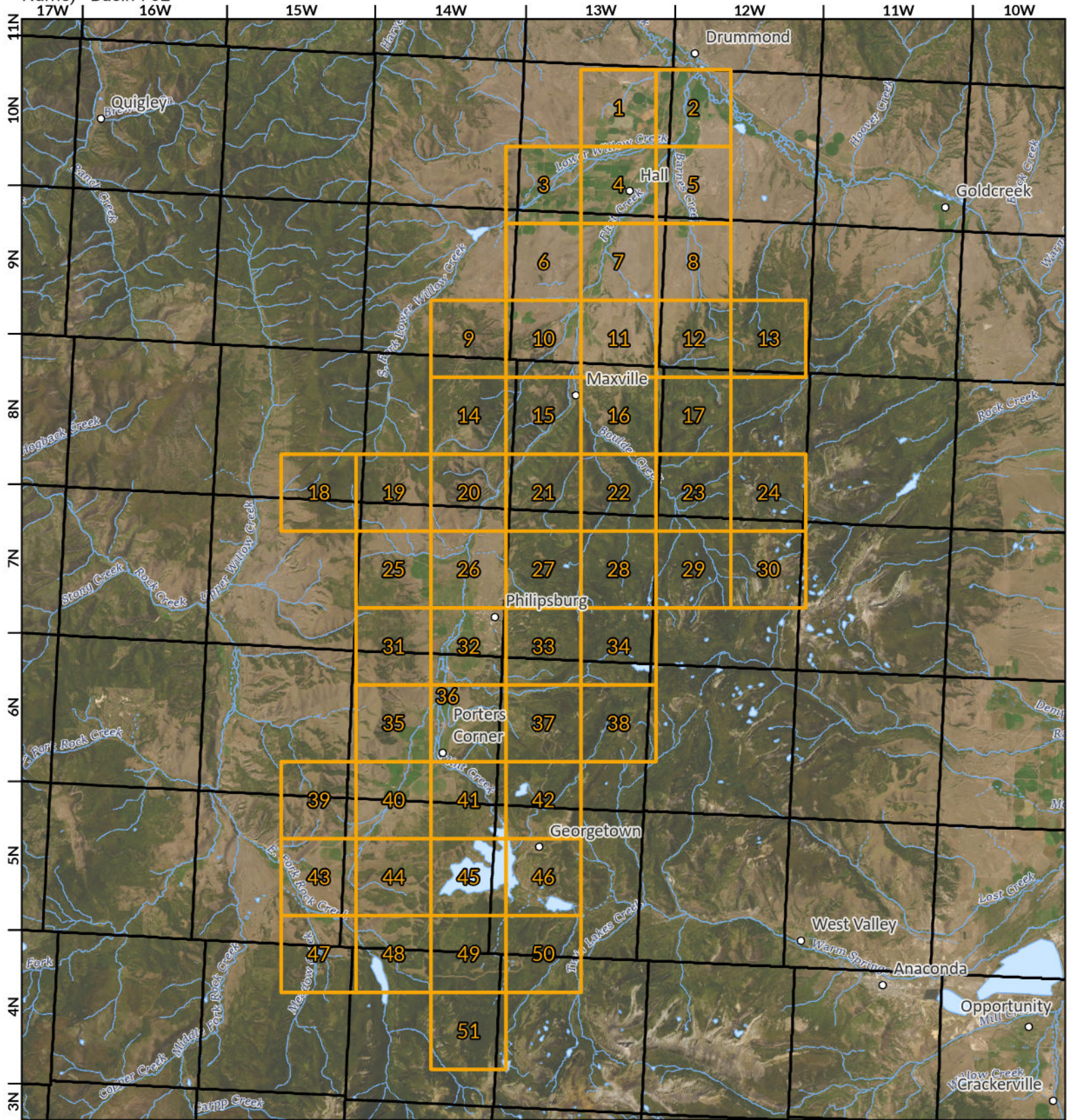


Flint Creek Diversion Sites

Flint Creek (Basin Name) - Basin 76GJ, Clark Fork Above Blackfoot River
 (Basin Name) - Basin 76G, Rock Creek, Tributary of Clark Fork River (Basin
 Name) - Basin 76E



The Montana Department of
**Natural Resources
 & Conservation**



- Page # Index
- Township

- Interstate
- Cities and Towns

1:334,000

Aerial Photos: 2021 NAIP

Flint Creek Diversion Sites

Flint Creek (Basin Name) - Basin 76GJ, Clark Fork Above Blackfoot River
 (Basin Name) - Basin 76G, Rock Creek, Tributary of Clark Fork River (Basin Name)
 (Basin Name) - Basin 76E



The Montana Department of
**Natural Resources
 & Conservation**




☒ Points of Diversion

~ Streams

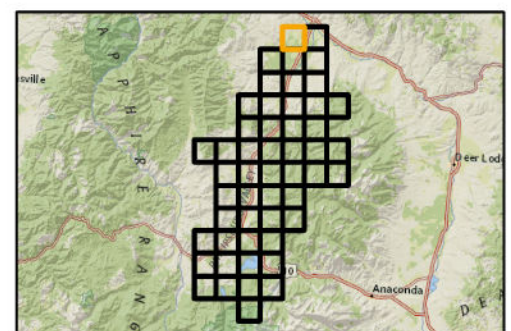
~ Canal Ditch

Aerial Photos: 2021 NAIP

* The diversions shown on this map are based on available data.
 The mapped diversions may not be correct.



1:26,000

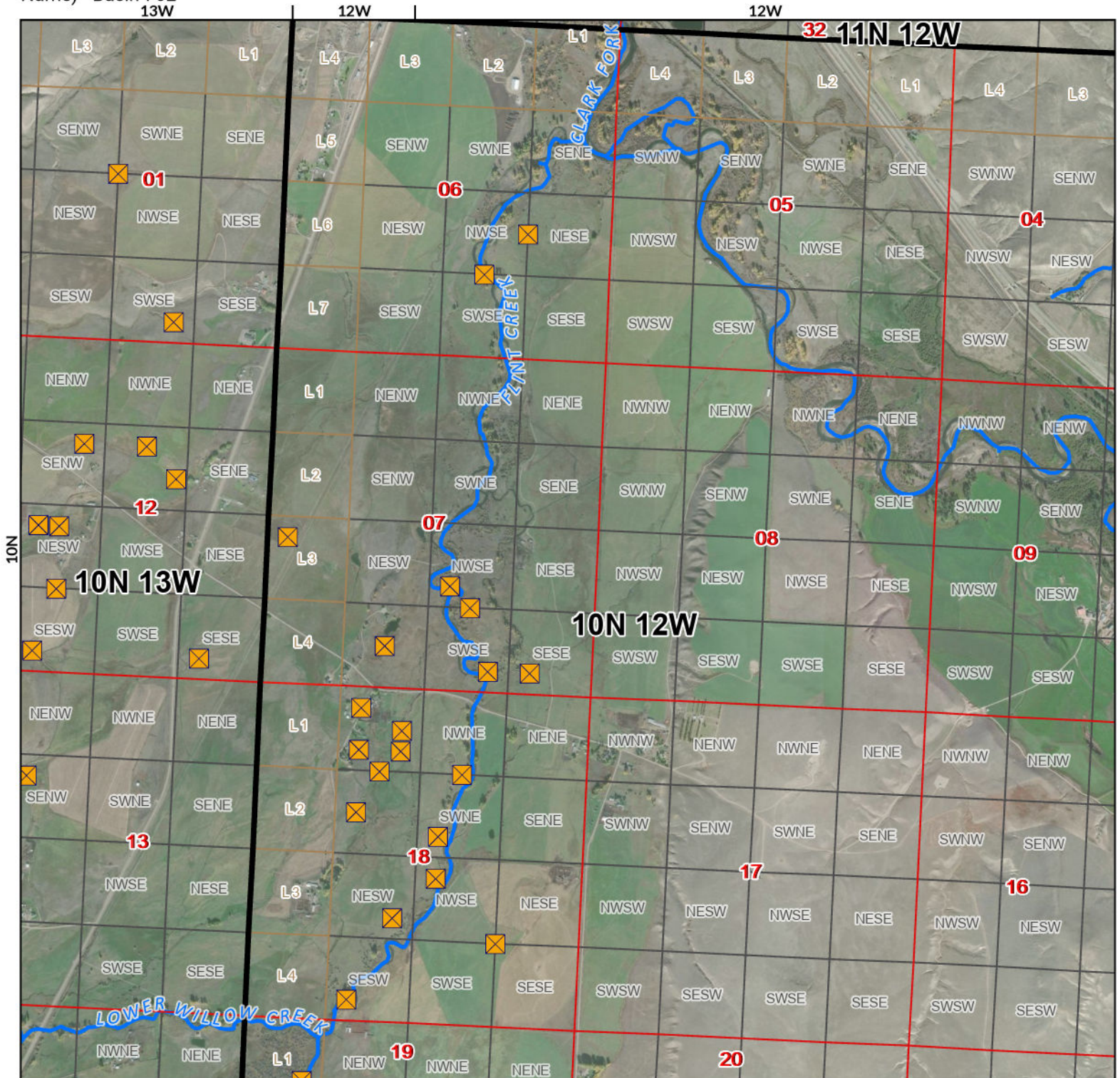


Flint Creek Diversion Sites

Flint Creek (Basin Name) - Basin 76GJ, Clark Fork Above Blackfoot River
 (Basin Name) - Basin 76G, Rock Creek, Tributary of Clark Fork River (Basin Name) - Basin 76E



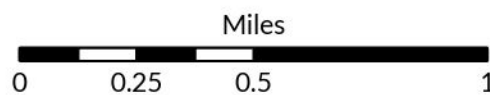
The Montana Department of
**Natural Resources
 & Conservation**



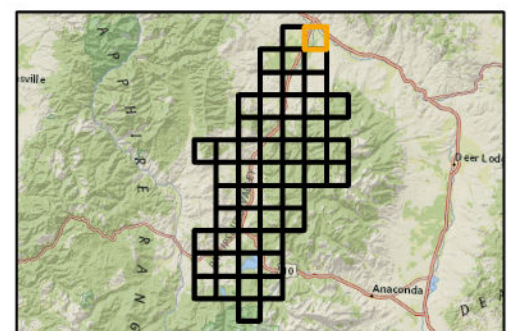
- Points of Diversion
- Streams
- Canal Ditch

Aerial Photos: 2021 NAIP

* The diversions shown on this map are based on available data.
 The mapped diversions may not be correct.



1:26,000

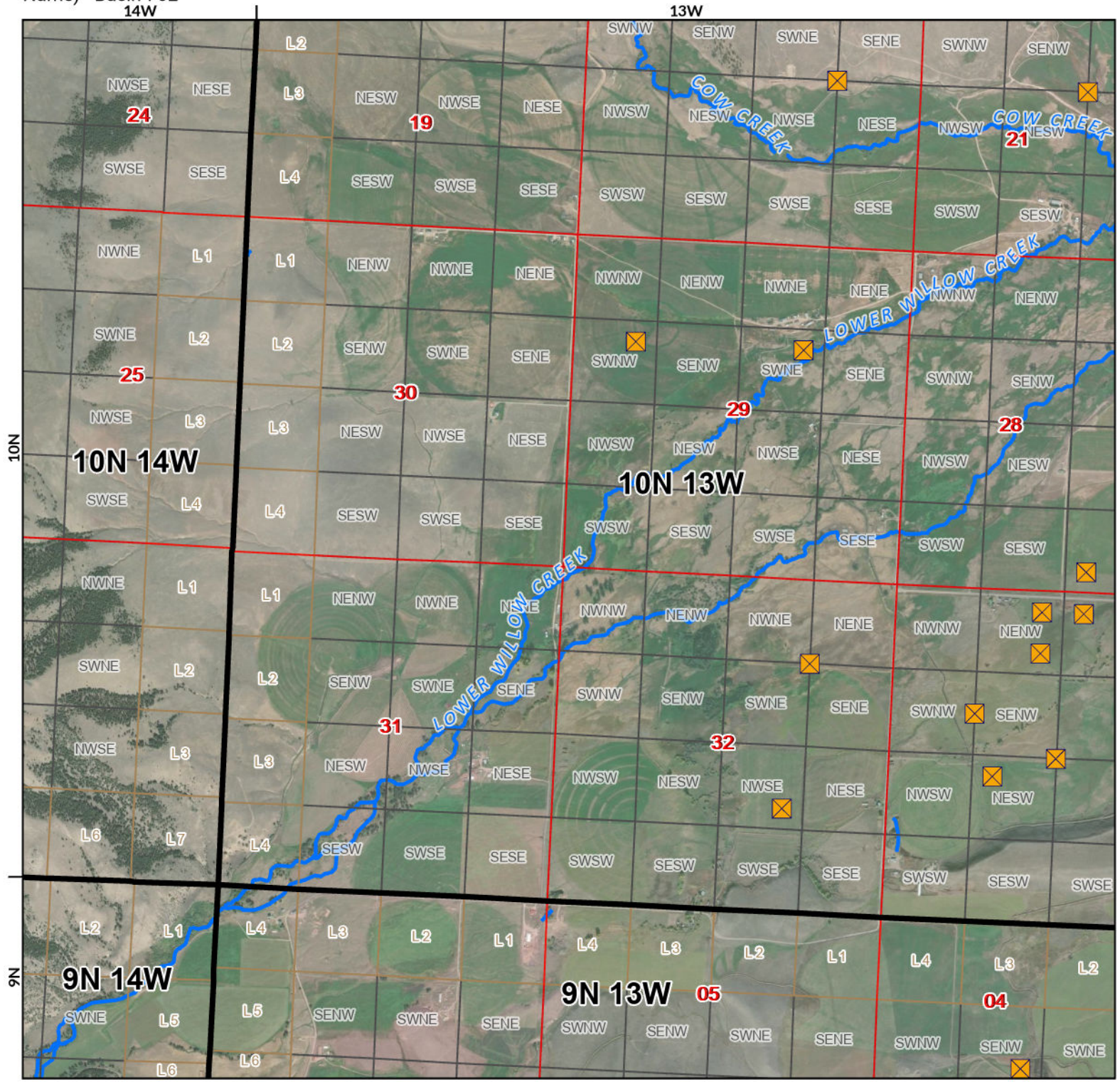


Flint Creek Diversion Sites

Flint Creek (Basin Name) - Basin 76GJ, Clark Fork Above Blackfoot River
 (Basin Name) - Basin 76G, Rock Creek, Tributary of Clark Fork River (Basin
 Name) - Basin 76E




The Montana Department of
**Natural Resources
 & Conservation**



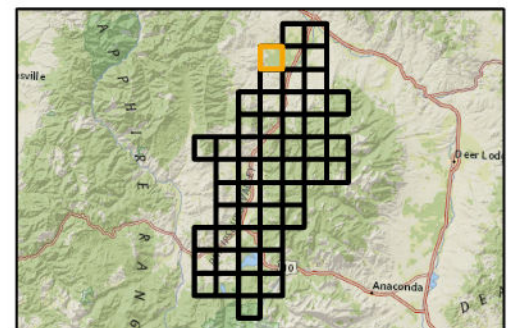
- Points of Diversion
- Streams
- Canal Ditch

Aerial Photos: 2021 NAIP

* The diversions shown on this map are based on available data.
 The mapped diversions may not be correct.



1:26,000

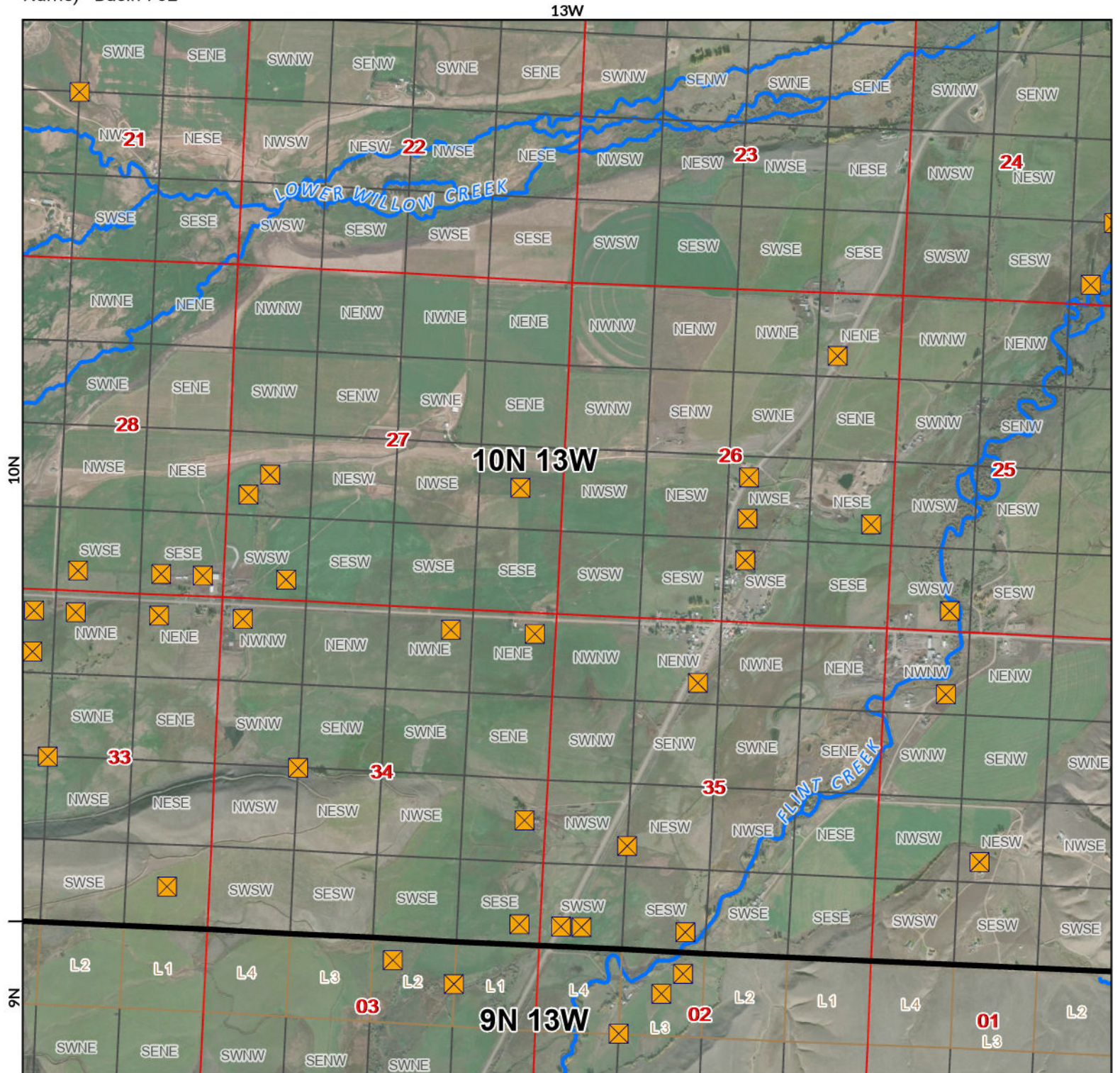


Flint Creek Diversion Sites

Flint Creek (Basin Name) - Basin 76GJ, Clark Fork Above Blackfoot River
 (Basin Name) - Basin 76G, Rock Creek, Tributary of Clark Fork River (Basin
 Name) - Basin 76E



The Montana Department of
**Natural Resources
 & Conservation**




✕ Points of Diversion

~ Streams

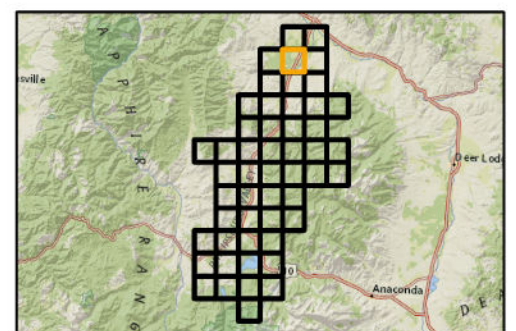
~ Canal Ditch

Aerial Photos: 2021 NAIP

* The diversions shown on this map are based on available data.
 The mapped diversions may not be correct.



1:26,000

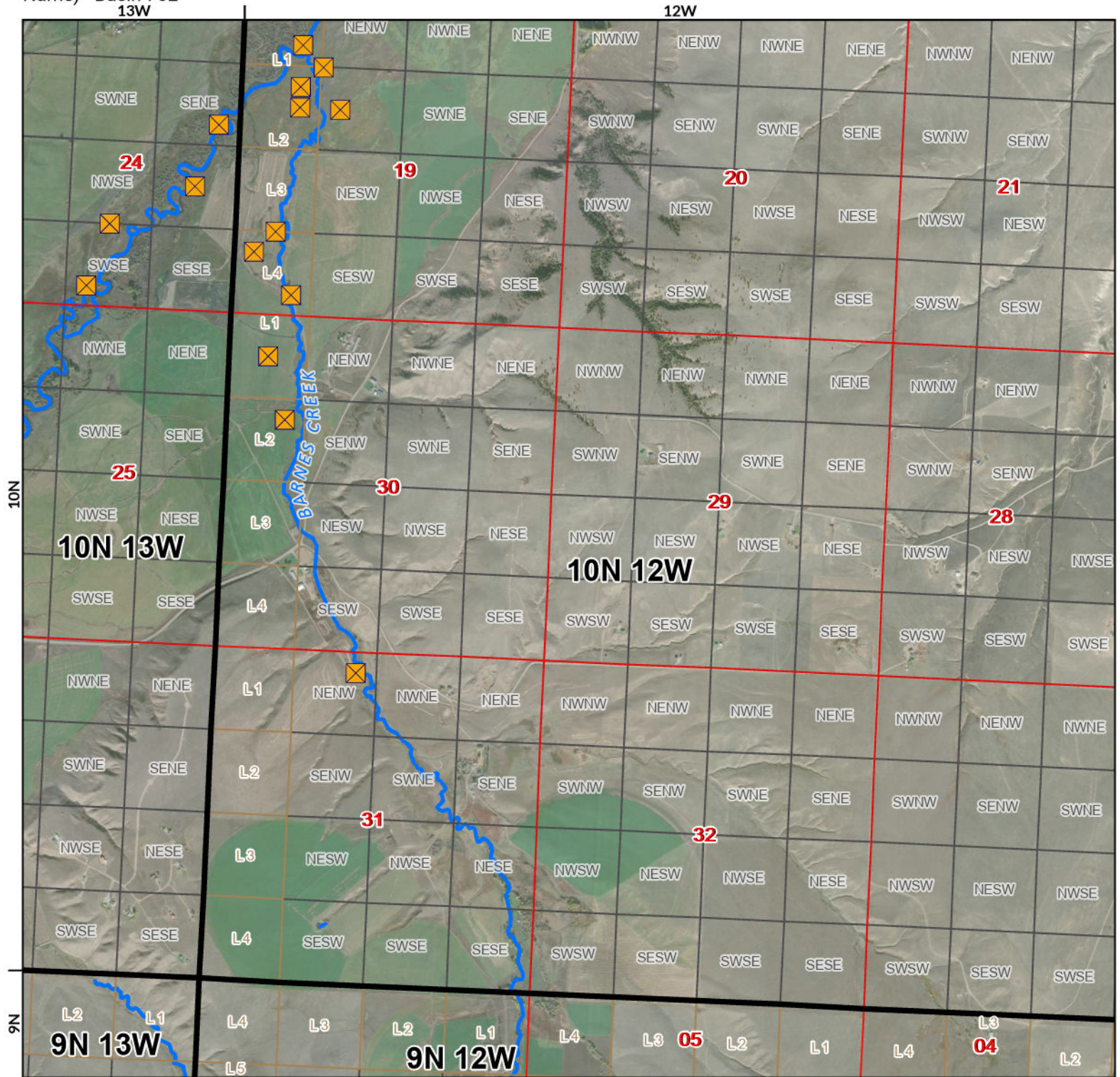


Flint Creek Diversion Sites

Flint Creek (Basin Name) - Basin 76GJ, Clark Fork Above Blackfoot River
 (Basin Name) - Basin 76G, Rock Creek, Tributary of Clark Fork River (Basin Name) - Basin 76E




The Montana Department of
**Natural Resources
 & Conservation**



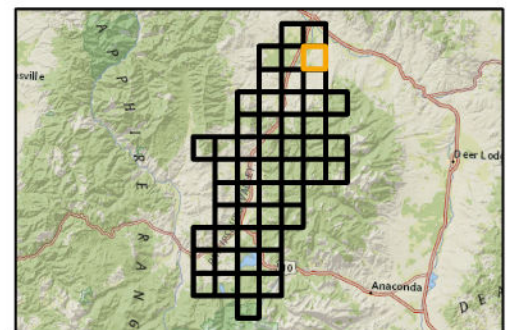
- Points of Diversion
- Streams
- Canal Ditch

Aerial Photos: 2021 NAIP

* The diversions shown on this map are based on available data.
 The mapped diversions may not be correct.



1:26,000

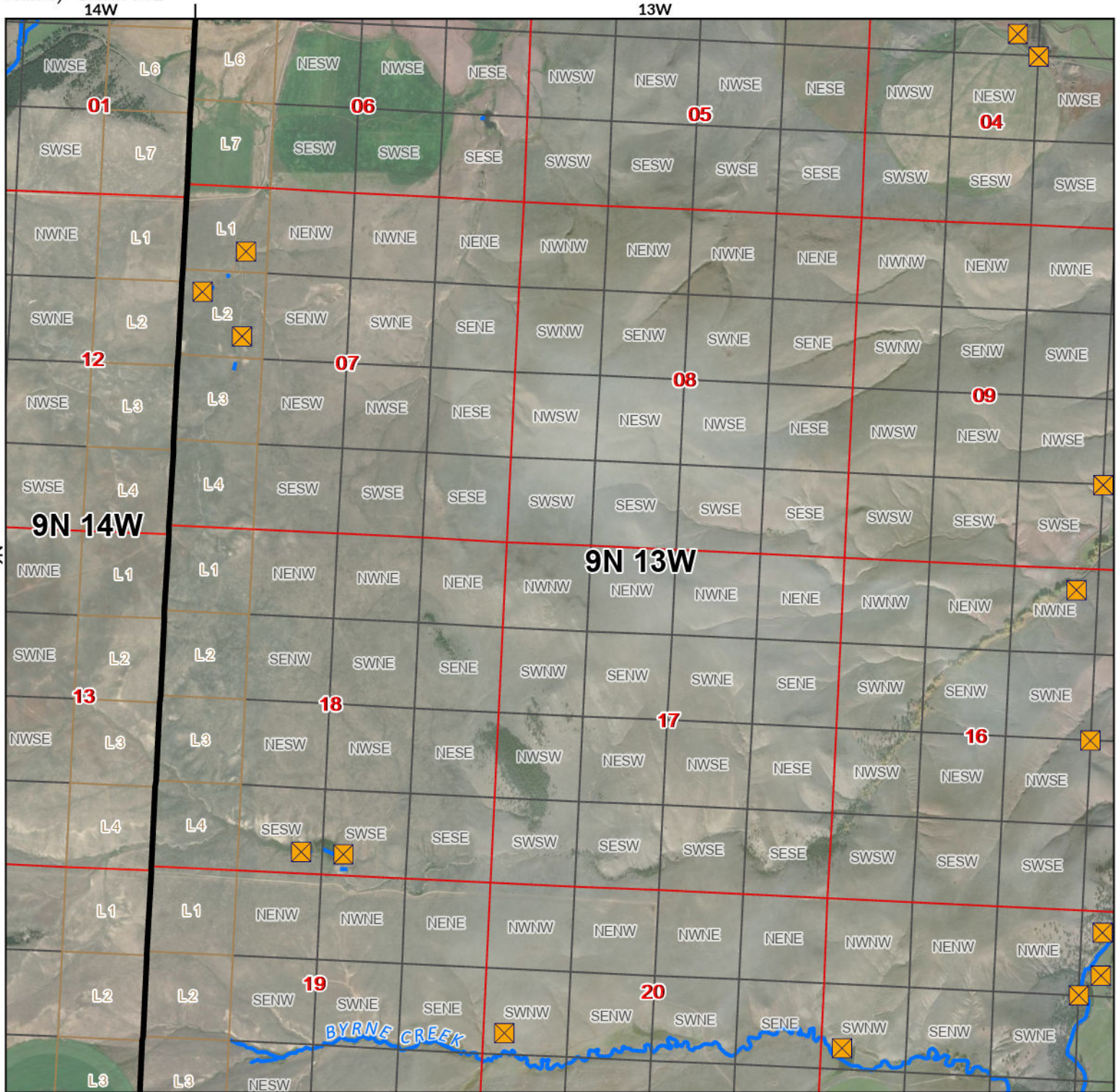


Flint Creek Diversion Sites

Flint Creek (Basin Name) - Basin 76GJ, Clark Fork Above Blackfoot River (Basin Name) - Basin 76G, Rock Creek, Tributary of Clark Fork River (Basin Name) - Basin 76E




The Montana Department of Natural Resources & Conservation



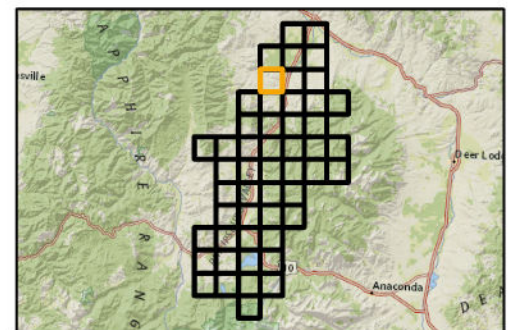
- Points of Diversion
- Streams
- Canal Ditch

Aerial Photos: 2021 NAIP

* The diversions shown on this map are based on available data. The mapped diversions may not be correct.



1:26,000



Flint Creek Diversion Sites

Flint Creek (Basin Name) - Basin 76GJ, Clark Fork Above Blackfoot River
 (Basin Name) - Basin 76G, Rock Creek, Tributary of Clark Fork River (Basin
 Name) - Basin 76E



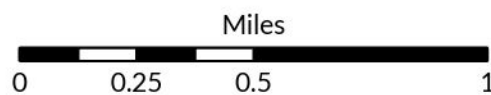
The Montana Department of
**Natural Resources
 & Conservation**



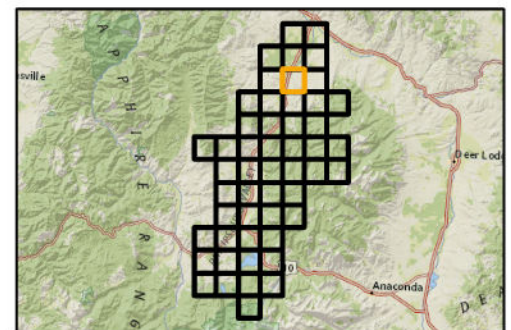
- Points of Diversion
- Streams
- Canal Ditch

Aerial Photos: 2021 NAIP

* The diversions shown on this map are based on available data.
 The mapped diversions may not be correct.



1:26,000



Flint Creek Diversion Sites

Flint Creek (Basin Name) - Basin 76GJ, Clark Fork Above Blackfoot River
 (Basin Name) - Basin 76G, Rock Creek, Tributary of Clark Fork River (Basin
 Name) - Basin 76E




The Montana Department of
**Natural Resources
 & Conservation**



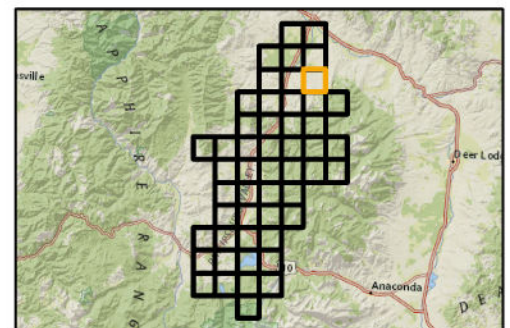
- Points of Diversion
- Streams
- Canal Ditch

Aerial Photos: 2021 NAIP

* The diversions shown on this map are based on available data.
 The mapped diversions may not be correct.



1:26,000

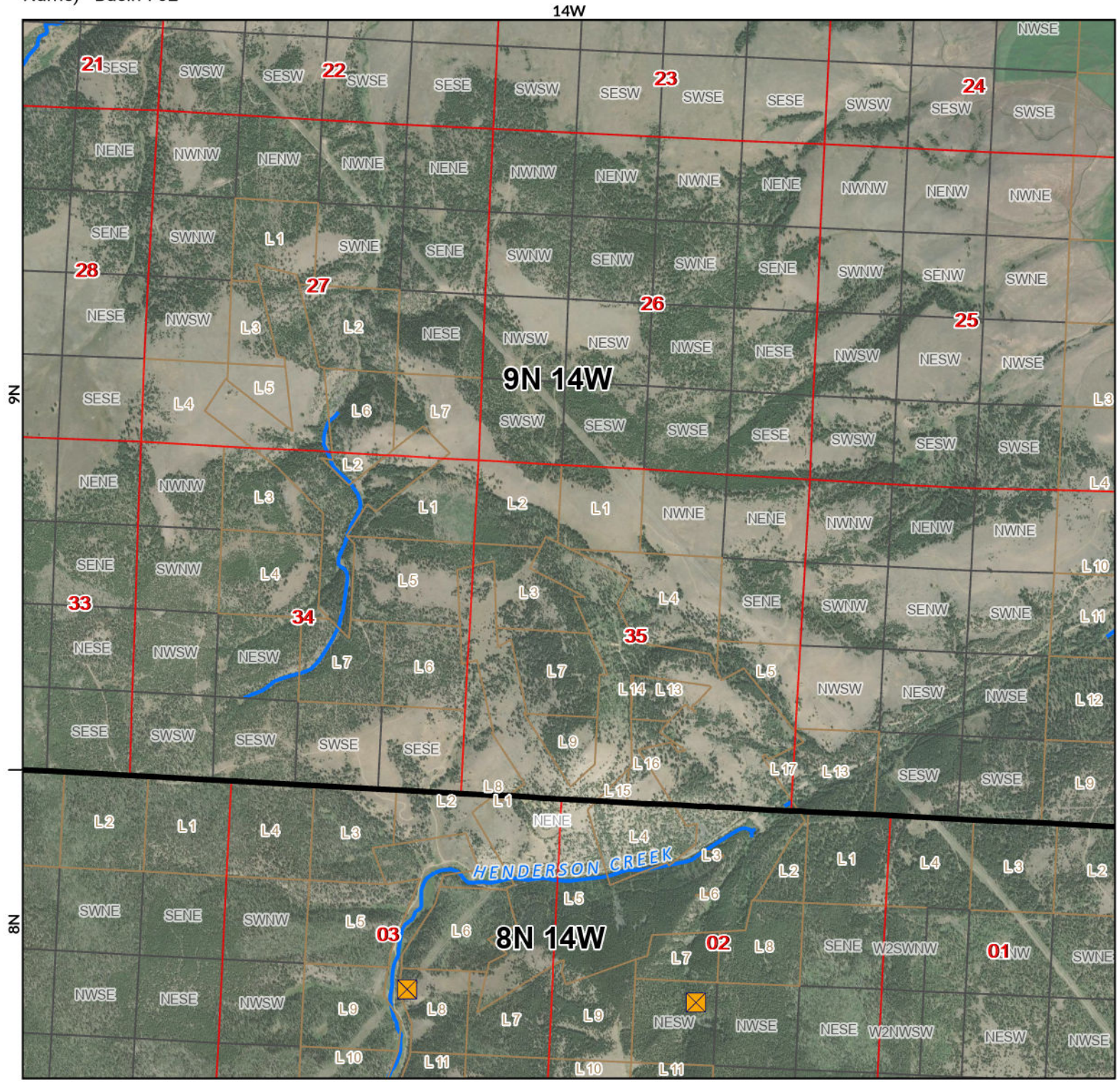


Flint Creek Diversion Sites

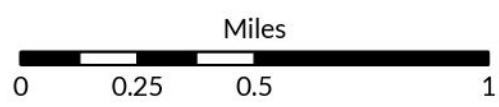
Flint Creek (Basin Name) - Basin 76GJ, Clark Fork Above Blackfoot River
 (Basin Name) - Basin 76G, Rock Creek, Tributary of Clark Fork River (Basin Name)
 (Basin Name) - Basin 76E



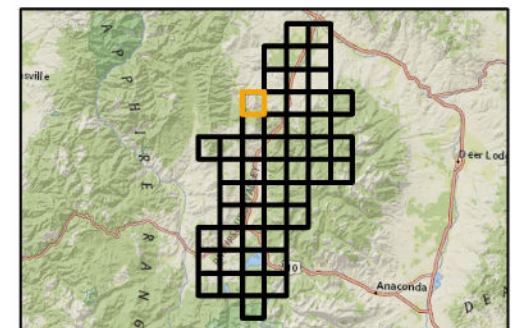
The Montana Department of
**Natural Resources
 & Conservation**



- Points of Diversion
- Streams
- Canal Ditch



1:26,000



Aerial Photos: 2021 NAIP

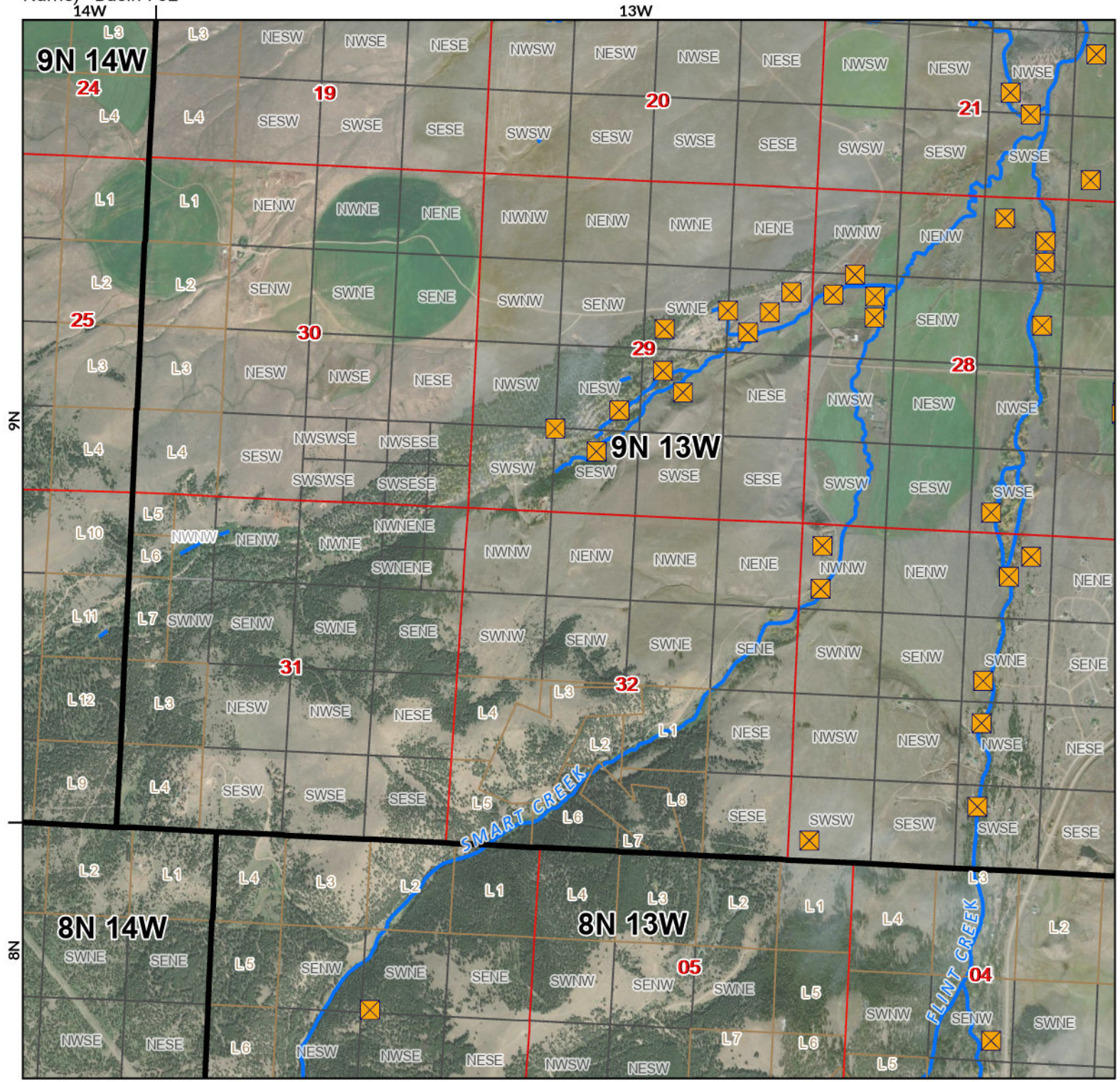
* The diversions shown on this map are based on available data.
 The mapped diversions may not be correct.

Flint Creek Diversion Sites

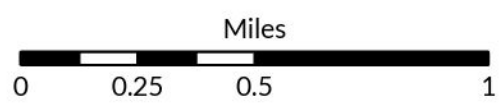
Flint Creek (Basin Name) - Basin 76GJ, Clark Fork Above Blackfoot River
 (Basin Name) - Basin 76G, Rock Creek, Tributary of Clark Fork River (Basin
 Name) - Basin 76E



The Montana Department of
**Natural Resources
 & Conservation**



- Points of Diversion
- Streams
- Canal Ditch

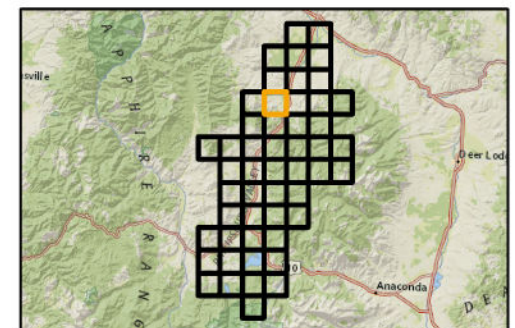


1:26,000



Aerial Photos: 2021 NAIP

* The diversions shown on this map are based on available data.
 The mapped diversions may not be correct.

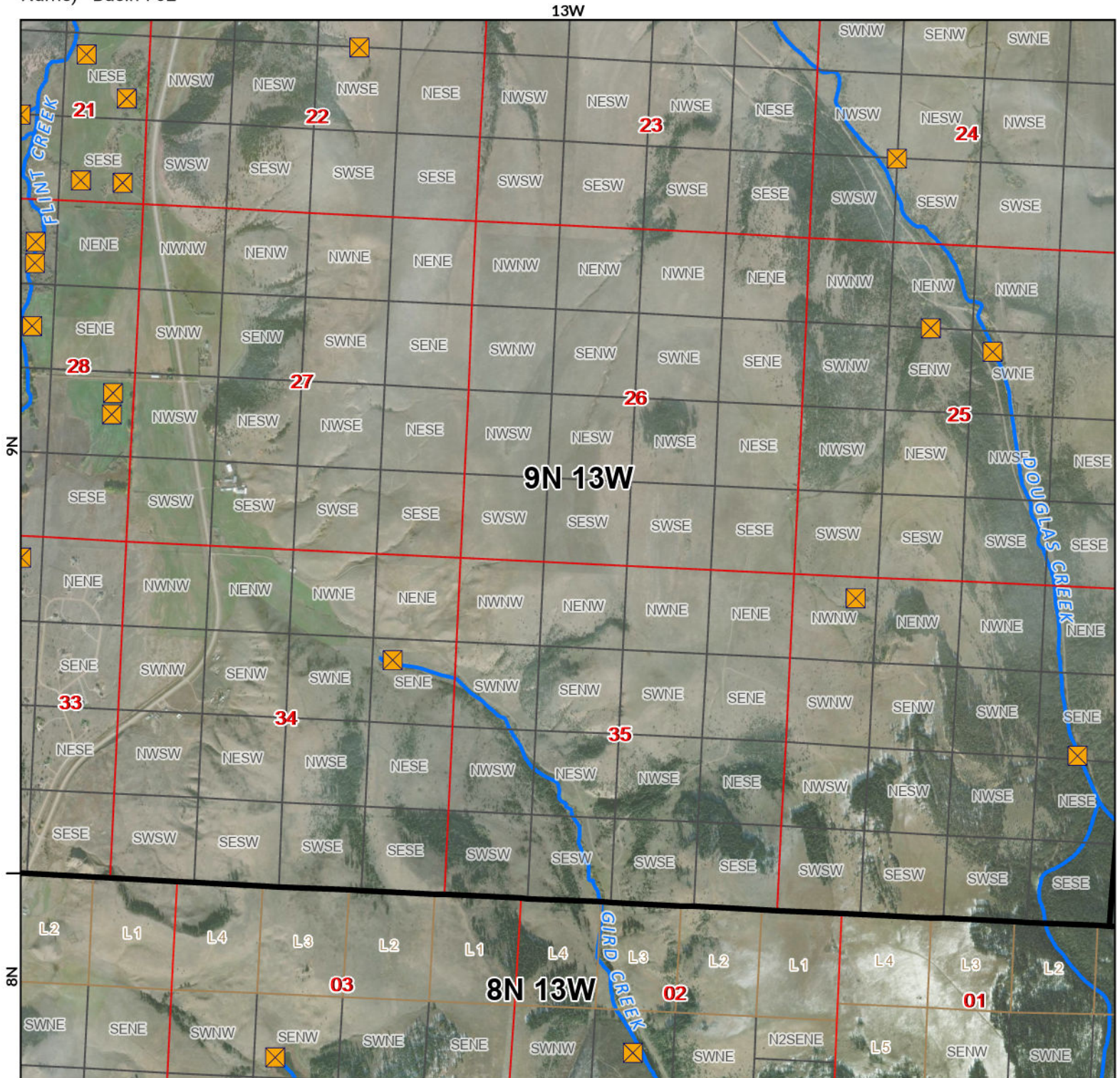


Flint Creek Diversion Sites

Flint Creek (Basin Name) - Basin 76GJ, Clark Fork Above Blackfoot River
 (Basin Name) - Basin 76G, Rock Creek, Tributary of Clark Fork River (Basin Name)
 (Basin Name) - Basin 76E




The Montana Department of
**Natural Resources
 & Conservation**



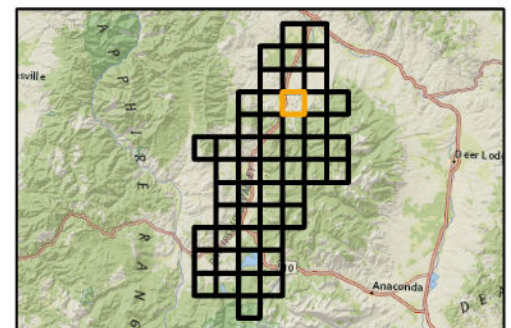
- Points of Diversion
- Streams
- Canal Ditch

Aerial Photos: 2021 NAIP

* The diversions shown on this map are based on available data.
 The mapped diversions may not be correct.



1:26,000

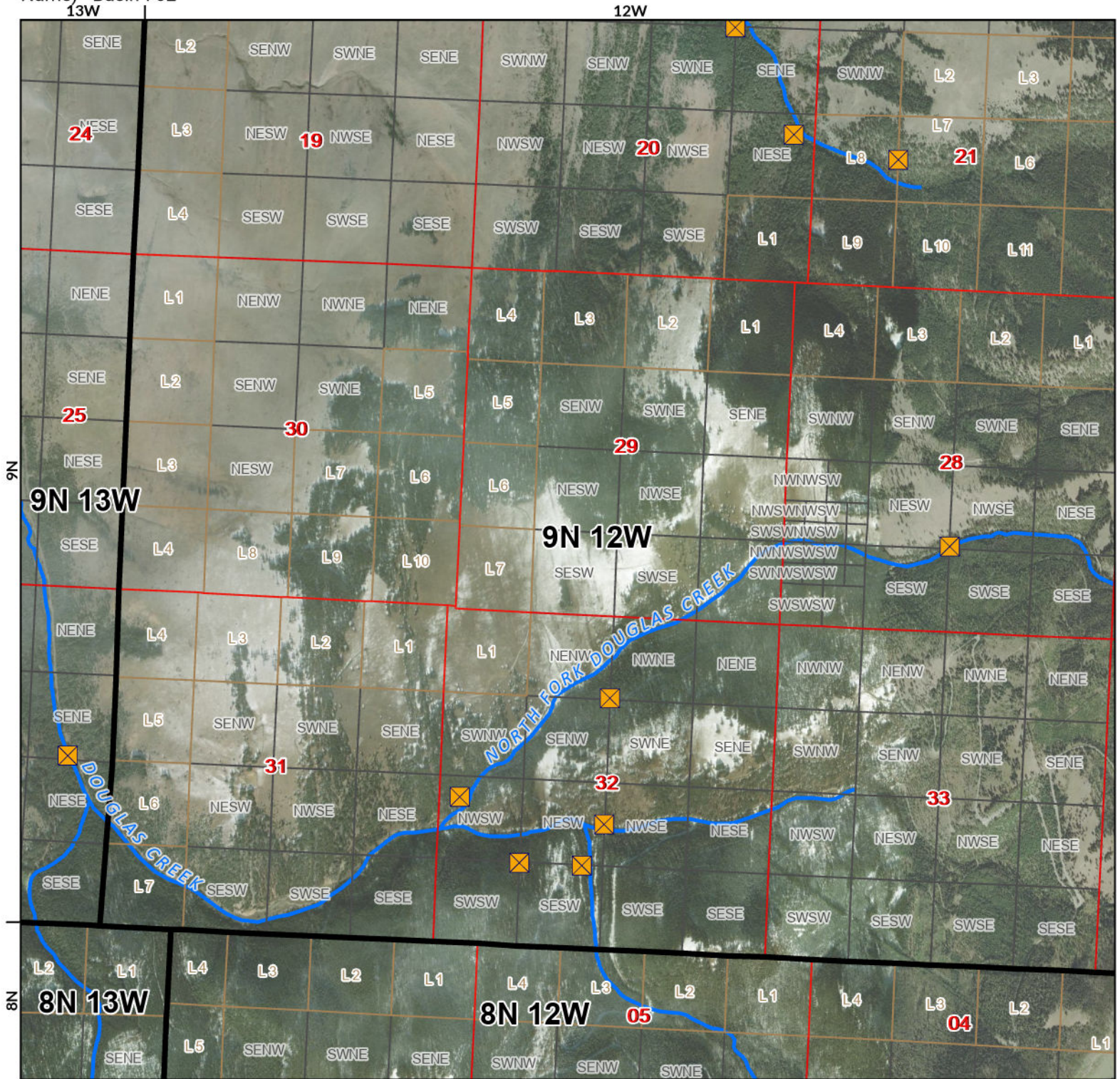


Flint Creek Diversion Sites

Flint Creek (Basin Name) - Basin 76GJ, Clark Fork Above Blackfoot River
 (Basin Name) - Basin 76G, Rock Creek, Tributary of Clark Fork River (Basin
 Name) - Basin 76E



The Montana Department of
**Natural Resources
 & Conservation**




☒ Points of Diversion

~ Streams

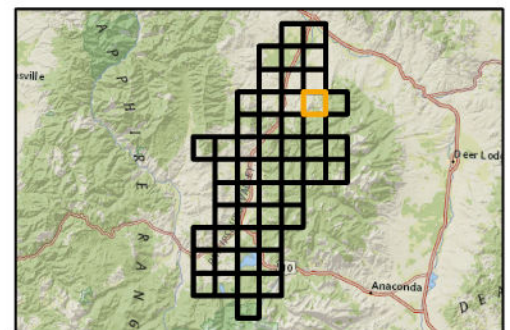
~ Canal Ditch

Aerial Photos: 2021 NAIP

* The diversions shown on this map are based on available data.
 The mapped diversions may not be correct.



1:26,000

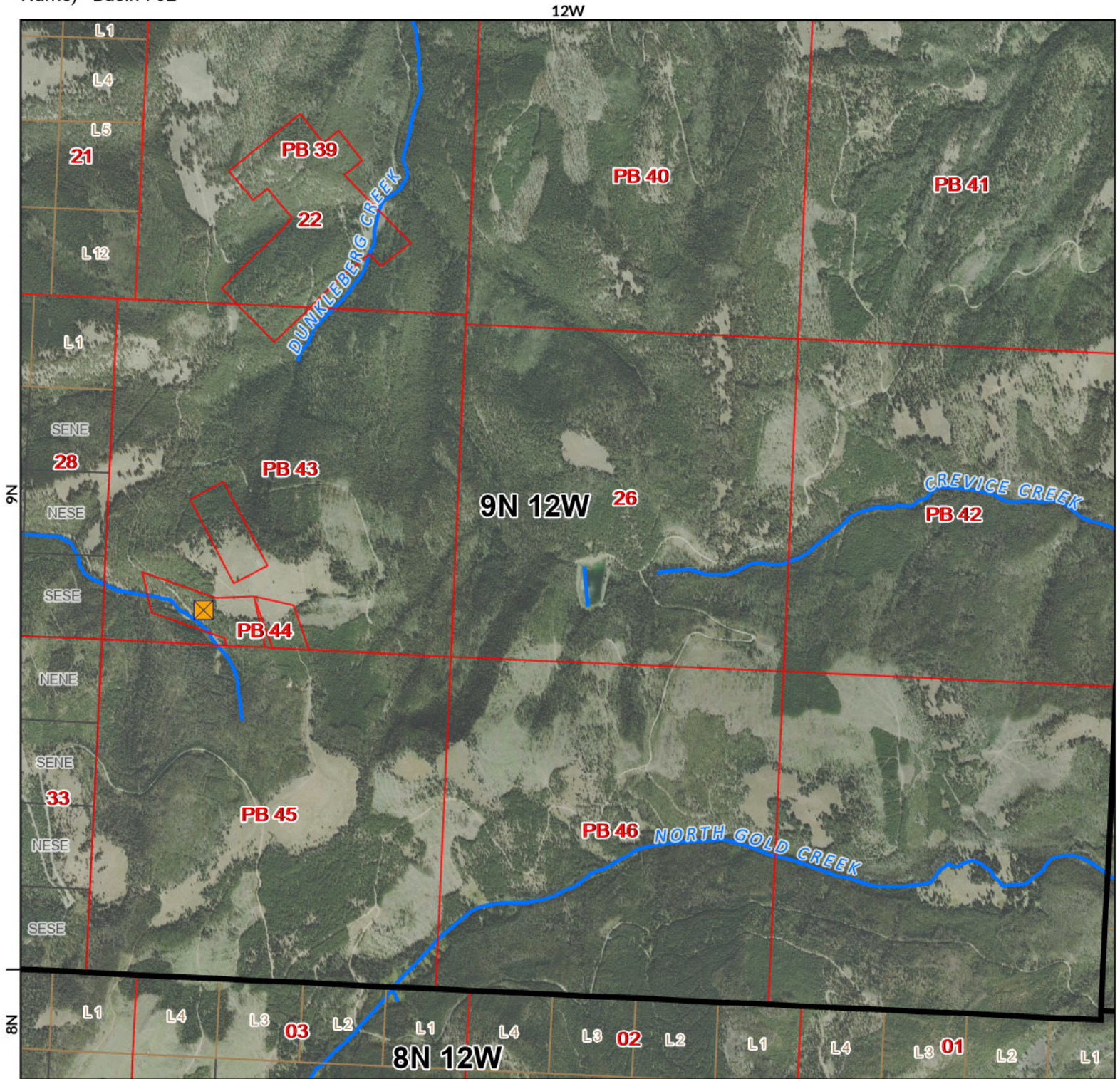


Flint Creek Diversion Sites

Flint Creek (Basin Name) - Basin 76GJ, Clark Fork Above Blackfoot River
 (Basin Name) - Basin 76G, Rock Creek, Tributary of Clark Fork River (Basin Name)
 (Basin Name) - Basin 76E




The Montana Department of
**Natural Resources
 & Conservation**



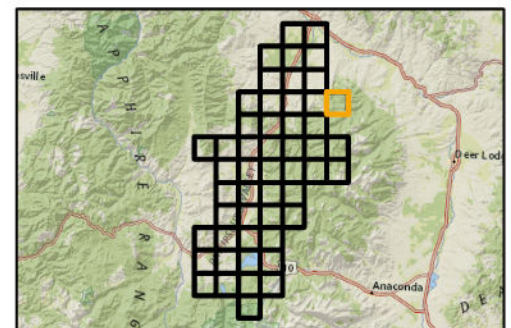
- Points of Diversion
- Streams
- Canal Ditch

Aerial Photos: 2021 NAIP

* The diversions shown on this map are based on available data.
 The mapped diversions may not be correct.



1:26,000

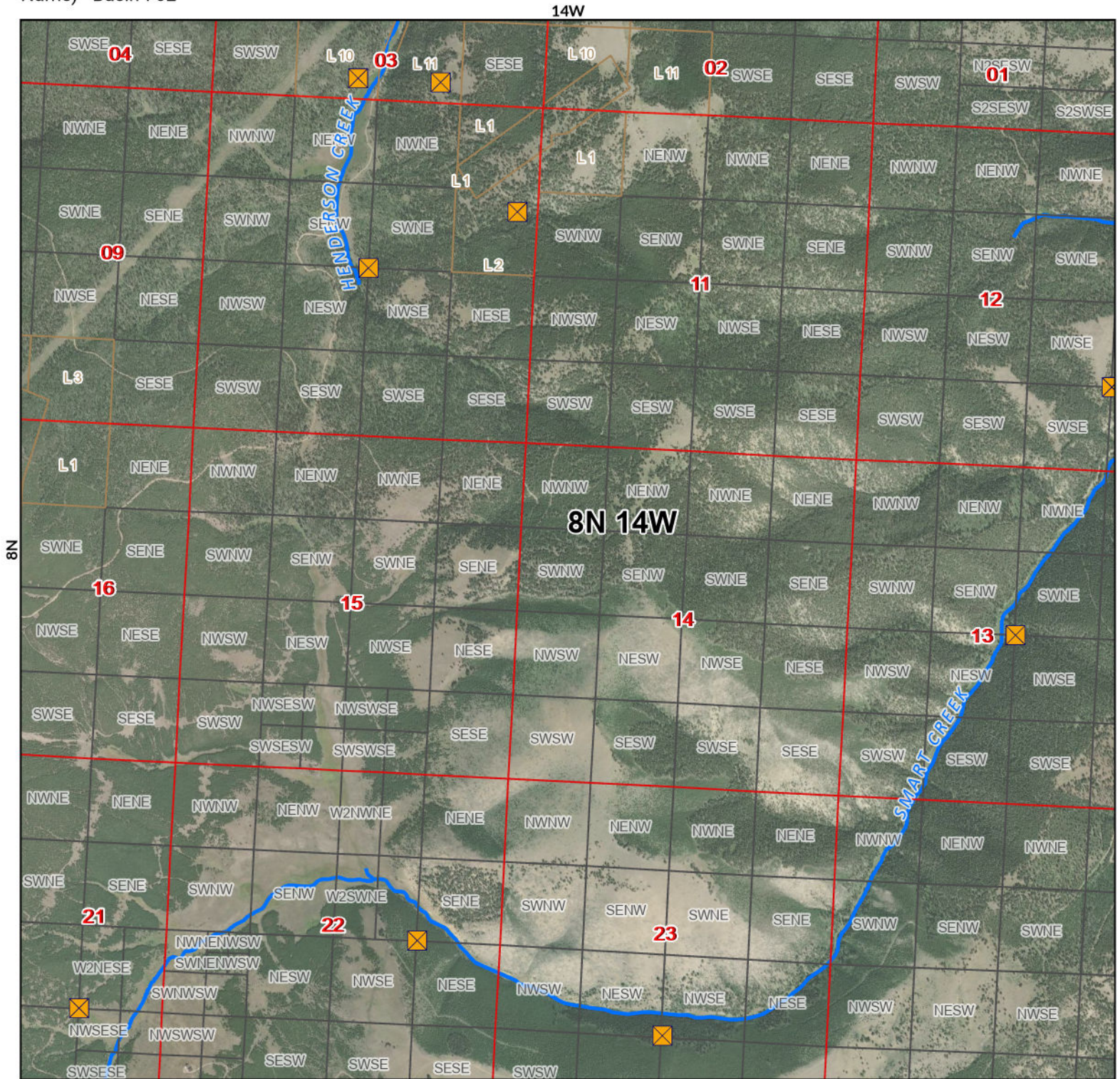


Flint Creek Diversion Sites

Flint Creek (Basin Name) - Basin 76GJ, Clark Fork Above Blackfoot River
 (Basin Name) - Basin 76G, Rock Creek, Tributary of Clark Fork River (Basin
 Name) - Basin 76E




The Montana Department of
**Natural Resources
 & Conservation**



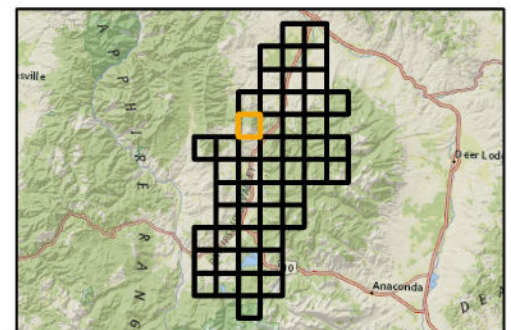
- Points of Diversion
- Streams
- Canal Ditch

Aerial Photos: 2021 NAIP

* The diversions shown on this map are based on available data.
 The mapped diversions may not be correct.



1:26,000

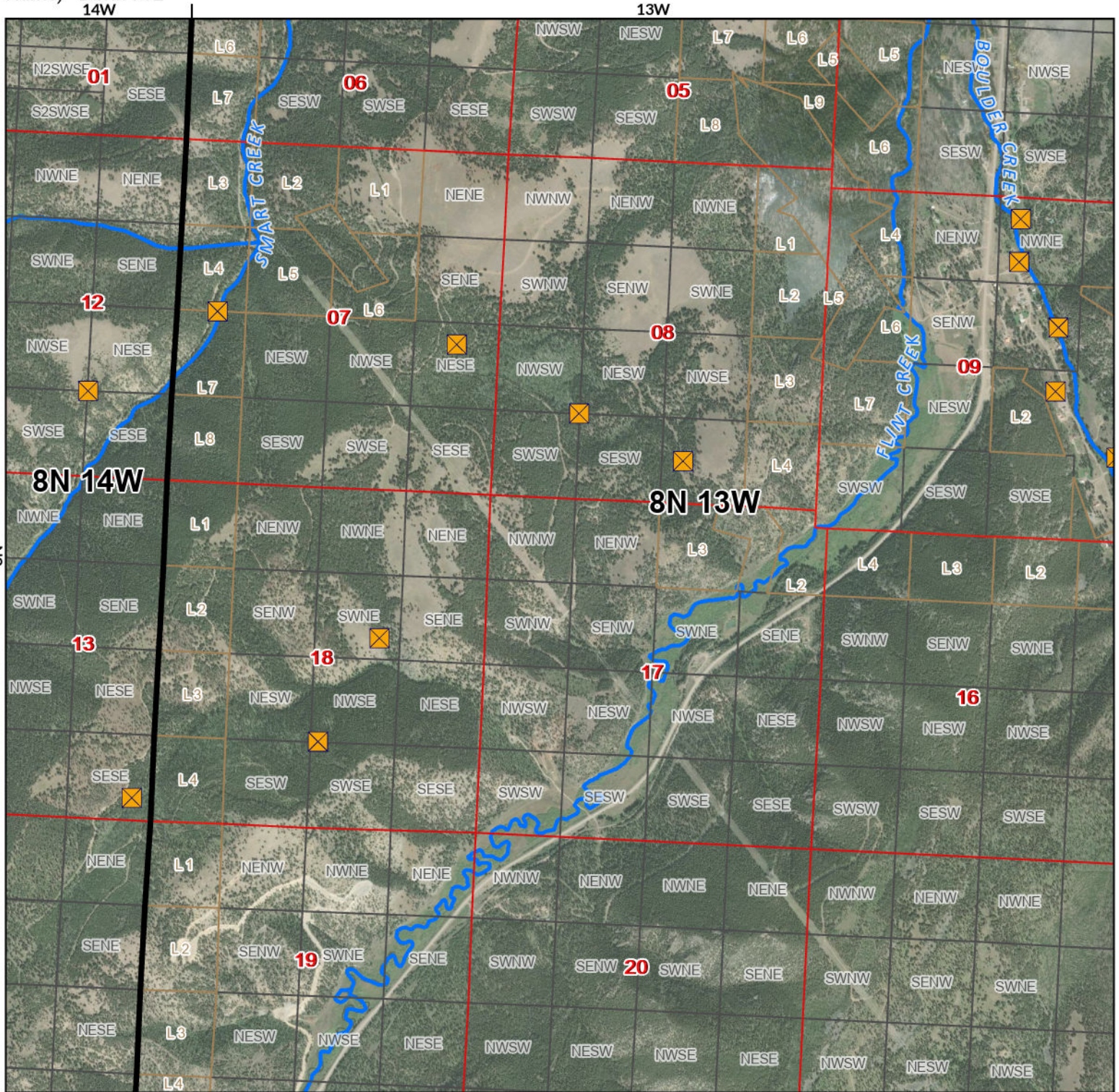


Flint Creek Diversion Sites

Flint Creek (Basin Name) - Basin 76GJ, Clark Fork Above Blackfoot River (Basin Name) - Basin 76G, Rock Creek, Tributary of Clark Fork River (Basin Name) - Basin 76E




The Montana Department of Natural Resources & Conservation



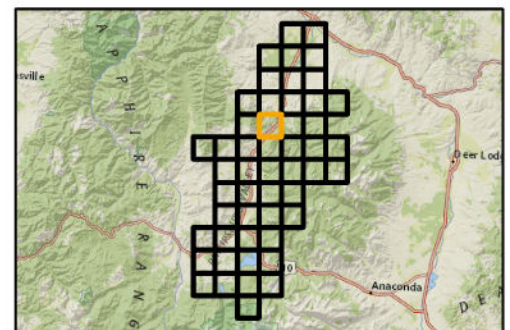
- Points of Diversion
- Streams
- Canal Ditch

Aerial Photos: 2021 NAIP

* The diversions shown on this map are based on available data. The mapped diversions may not be correct.



1:26,000

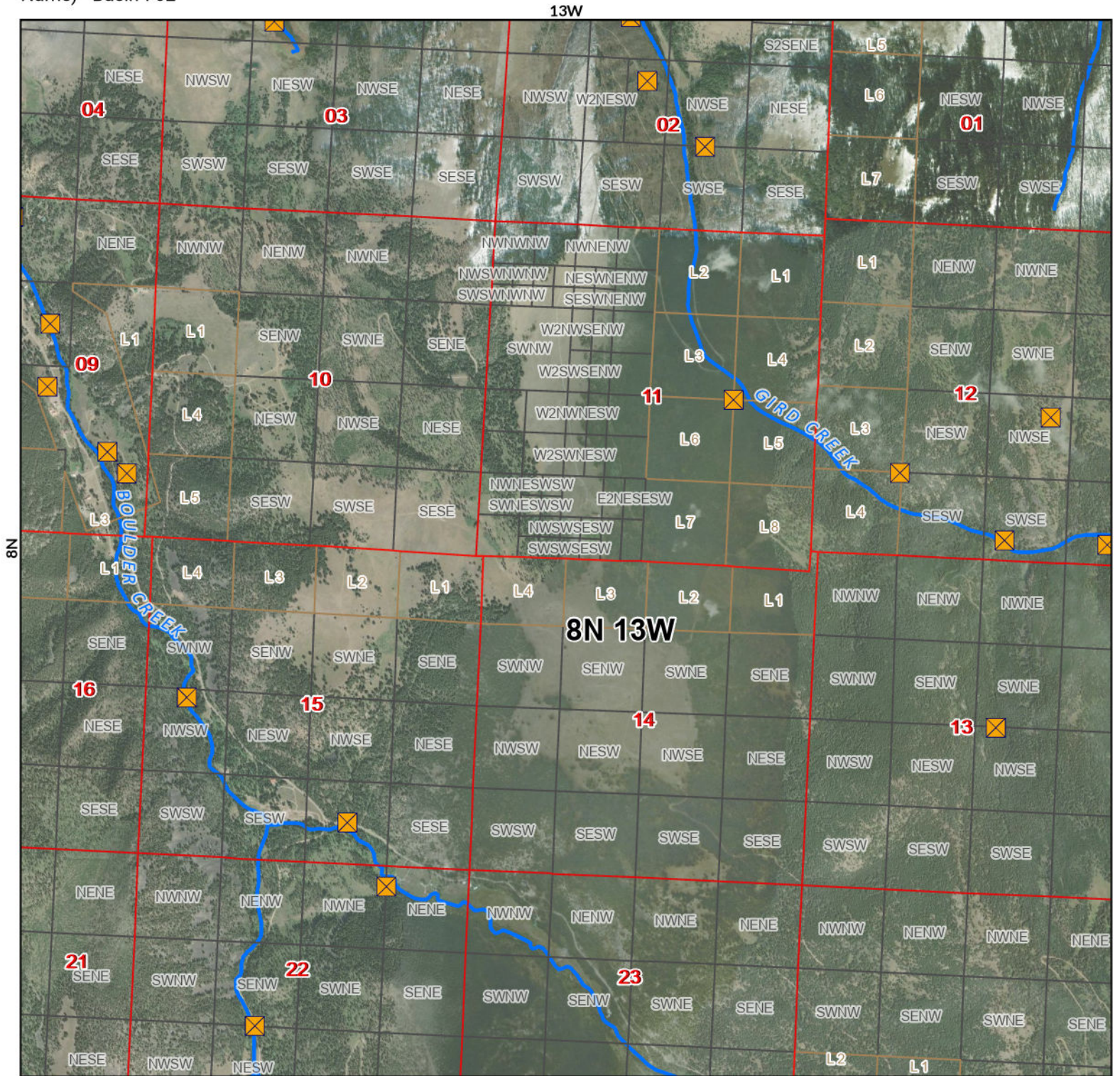


Flint Creek Diversion Sites

Flint Creek (Basin Name) - Basin 76GJ, Clark Fork Above Blackfoot River
 (Basin Name) - Basin 76G, Rock Creek, Tributary of Clark Fork River (Basin
 Name) - Basin 76E




The Montana Department of
**Natural Resources
 & Conservation**



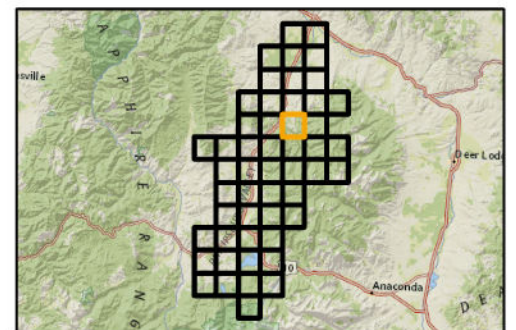
- Points of Diversion
- Streams
- Canal Ditch

Aerial Photos: 2021 NAIP

* The diversions shown on this map are based on available data.
 The mapped diversions may not be correct.



1:26,000

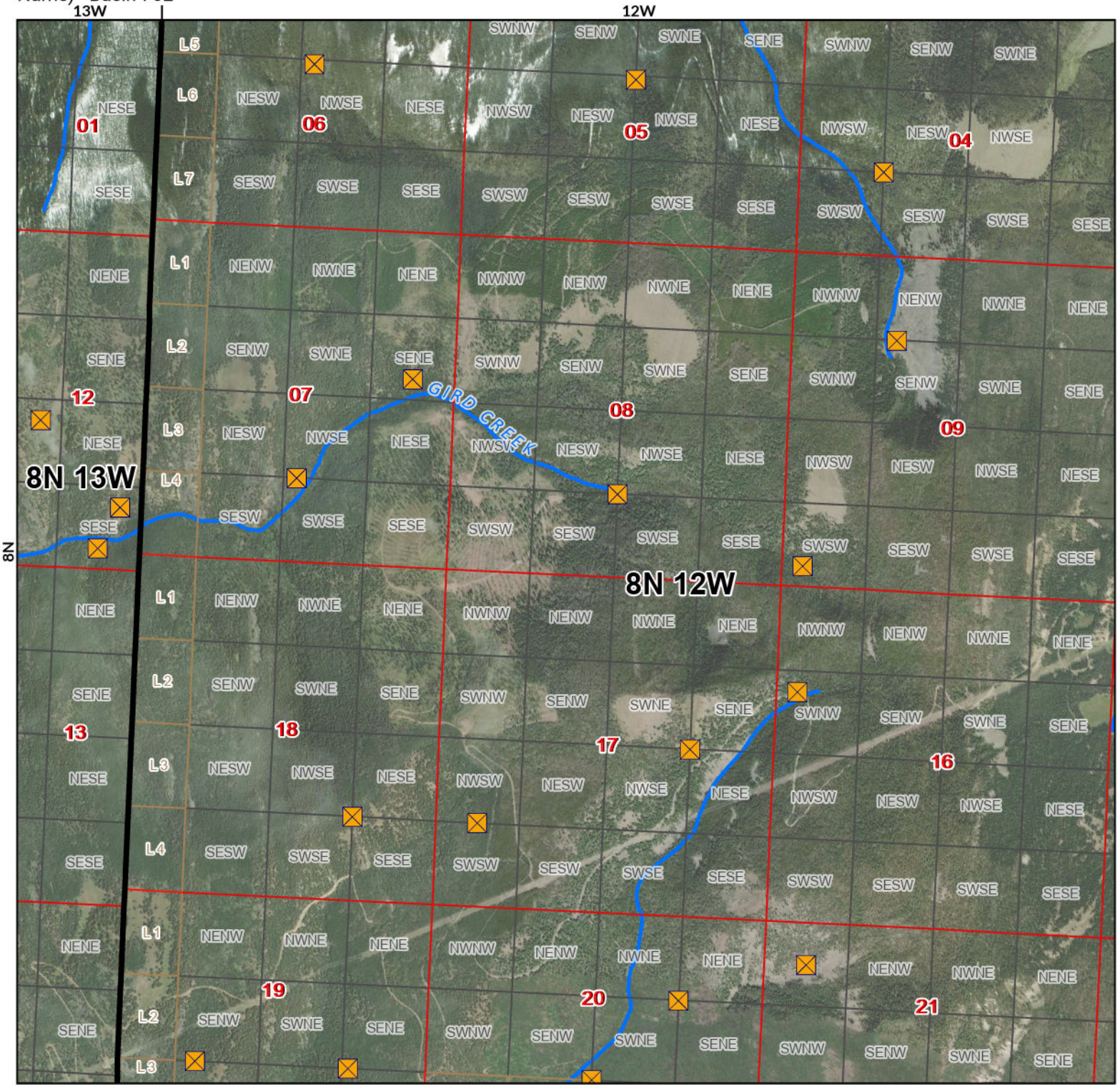


Flint Creek Diversion Sites

Flint Creek (Basin Name) - Basin 76GJ, Clark Fork Above Blackfoot River
 (Basin Name) - Basin 76G, Rock Creek, Tributary of Clark Fork River (Basin
 Name) - Basin 76E




The Montana Department of
**Natural Resources
 & Conservation**



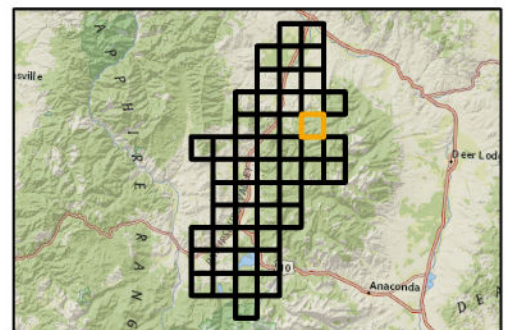
- Points of Diversion
- Streams
- Canal Ditch

Aerial Photos: 2021 NAIP

* The diversions shown on this map are based on available data.
 The mapped diversions may not be correct.



1:26,000

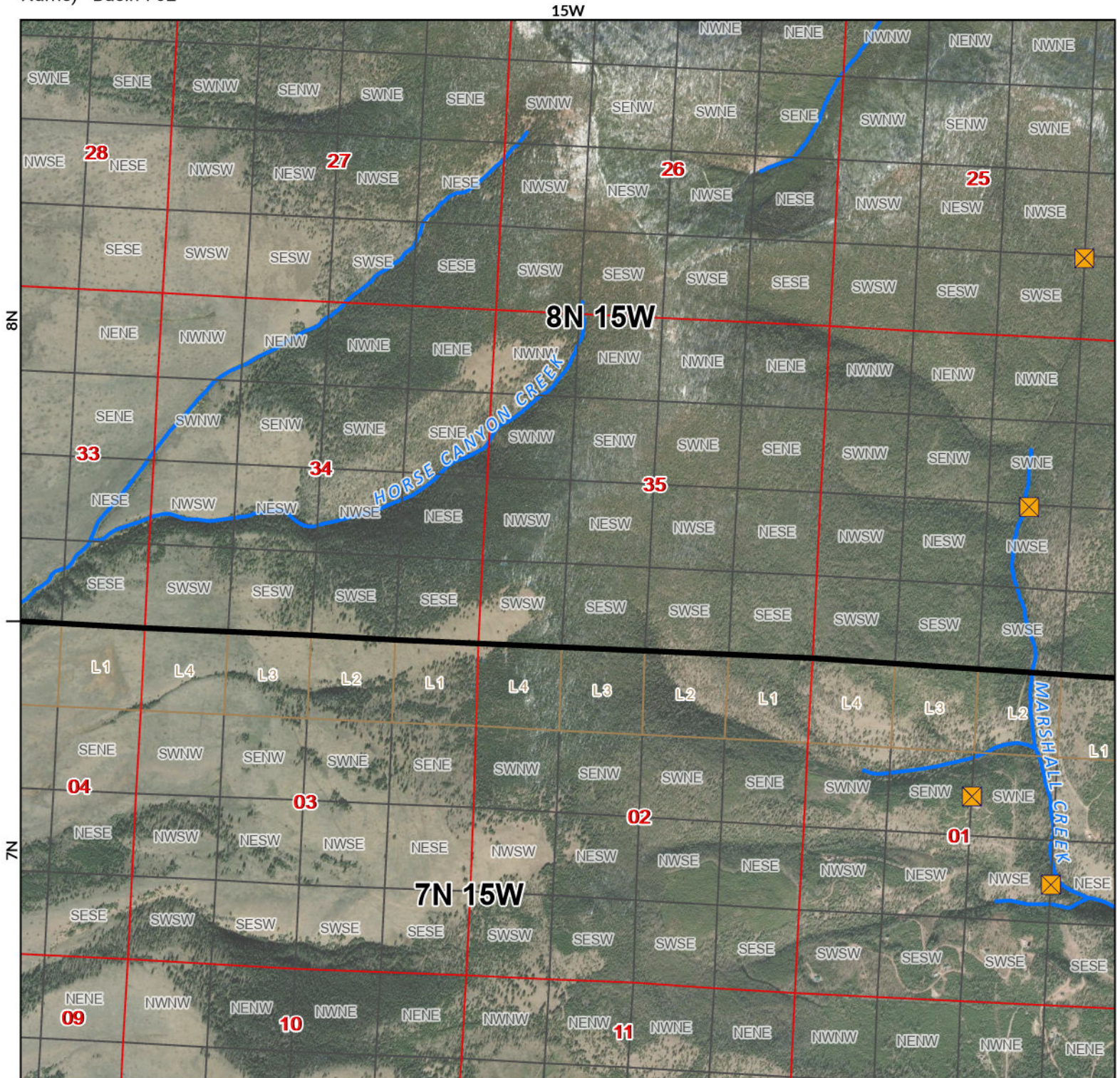


Flint Creek Diversion Sites

Flint Creek (Basin Name) - Basin 76GJ, Clark Fork Above Blackfoot River
 (Basin Name) - Basin 76G, Rock Creek, Tributary of Clark Fork River (Basin Name)
 (Basin Name) - Basin 76E




The Montana Department of
**Natural Resources
 & Conservation**



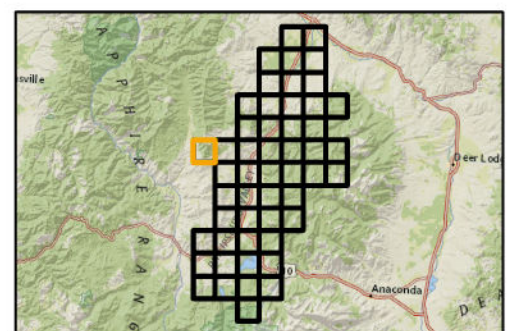
- Points of Diversion
- Streams
- Canal Ditch

Aerial Photos: 2021 NAIP

* The diversions shown on this map are based on available data.
 The mapped diversions may not be correct.



1:26,000

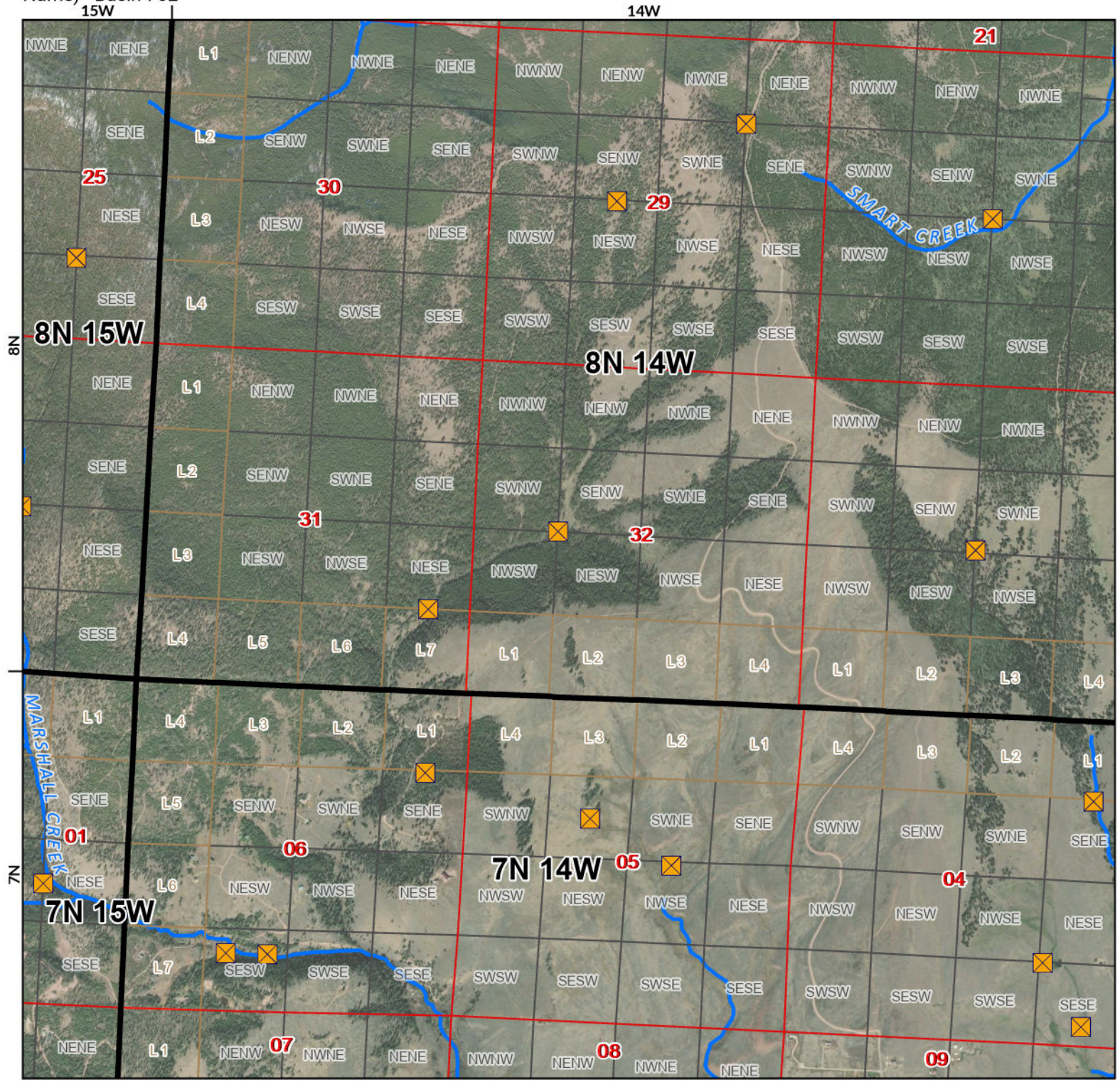


Flint Creek Diversion Sites

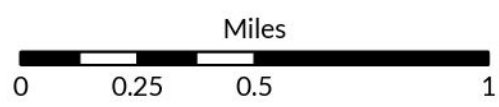
Flint Creek (Basin Name) - Basin 76GJ, Clark Fork Above Blackfoot River
 (Basin Name) - Basin 76G, Rock Creek, Tributary of Clark Fork River (Basin
 Name) - Basin 76E



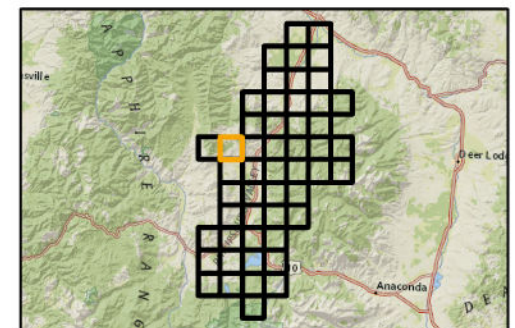
The Montana Department of
**Natural Resources
 & Conservation**



- Points of Diversion
- Streams
- Canal Ditch



1:26,000



Aerial Photos: 2021 NAIP

* The diversions shown on this map are based on available data.
 The mapped diversions may not be correct.

Flint Creek Diversion Sites

Flint Creek (Basin Name) - Basin 76GJ, Clark Fork Above Blackfoot River
 (Basin Name) - Basin 76G, Rock Creek, Tributary of Clark Fork River (Basin
 Name) - Basin 76E



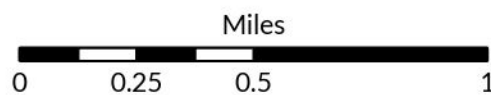
The Montana Department of
**Natural Resources
 & Conservation**



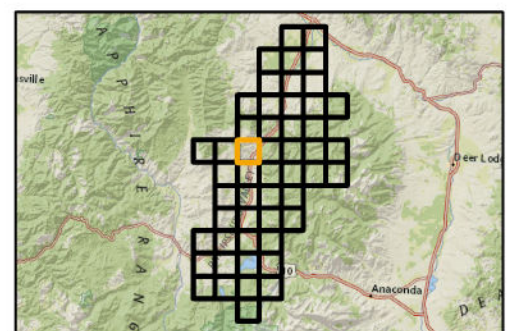
- Points of Diversion
- Streams
- Canal Ditch

Aerial Photos: 2021 NAIP

* The diversions shown on this map are based on available data.
 The mapped diversions may not be correct.



1:26,000

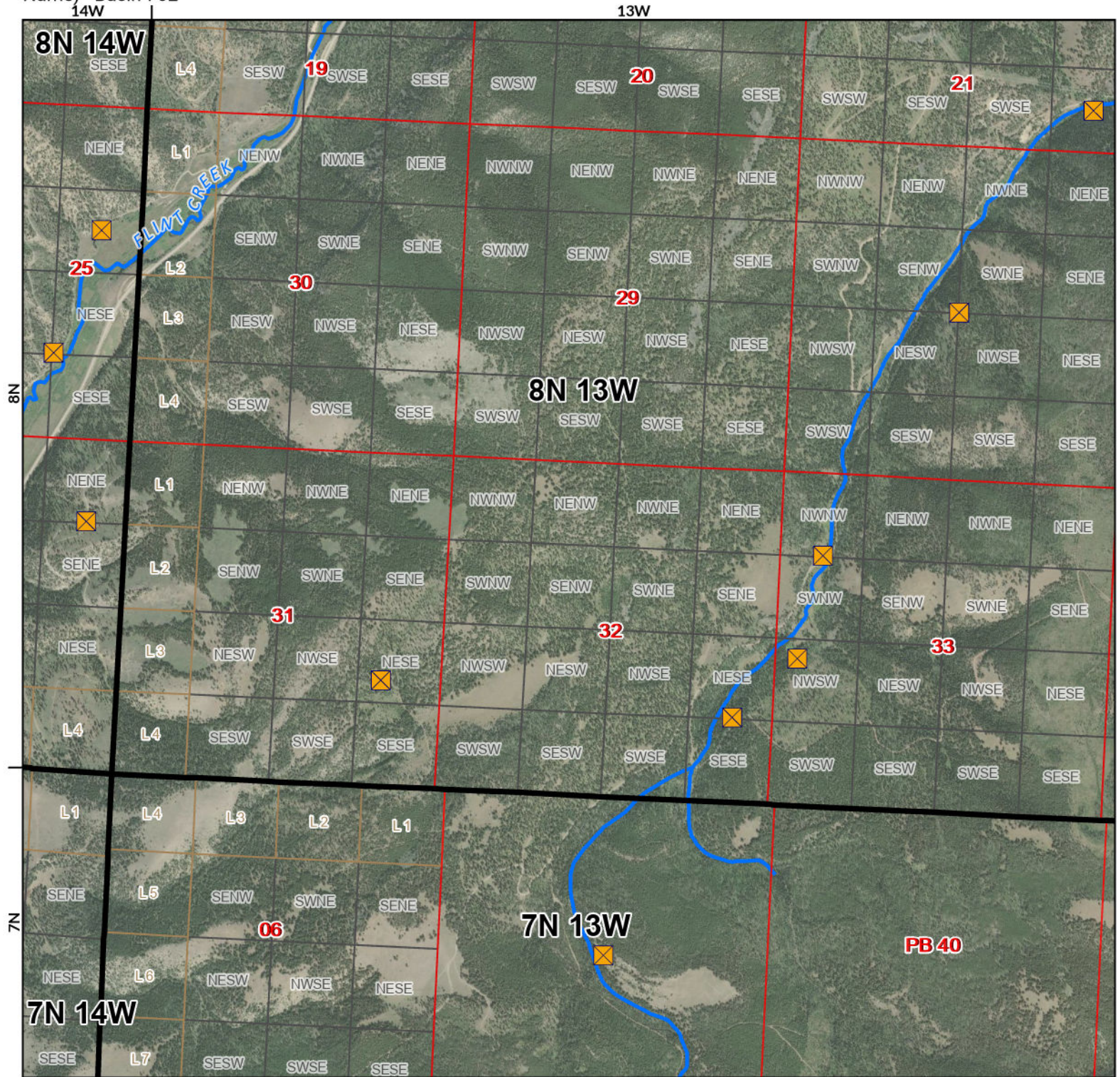


Flint Creek Diversion Sites

Flint Creek (Basin Name) - Basin 76GJ, Clark Fork Above Blackfoot River (Basin Name) - Basin 76G, Rock Creek, Tributary of Clark Fork River (Basin Name) - Basin 76E




The Montana Department of Natural Resources & Conservation



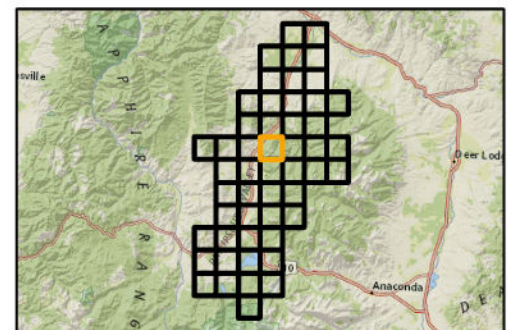
- Points of Diversion
- Streams
- Canal Ditch

Aerial Photos: 2021 NAIP

* The diversions shown on this map are based on available data. The mapped diversions may not be correct.



1:26,000

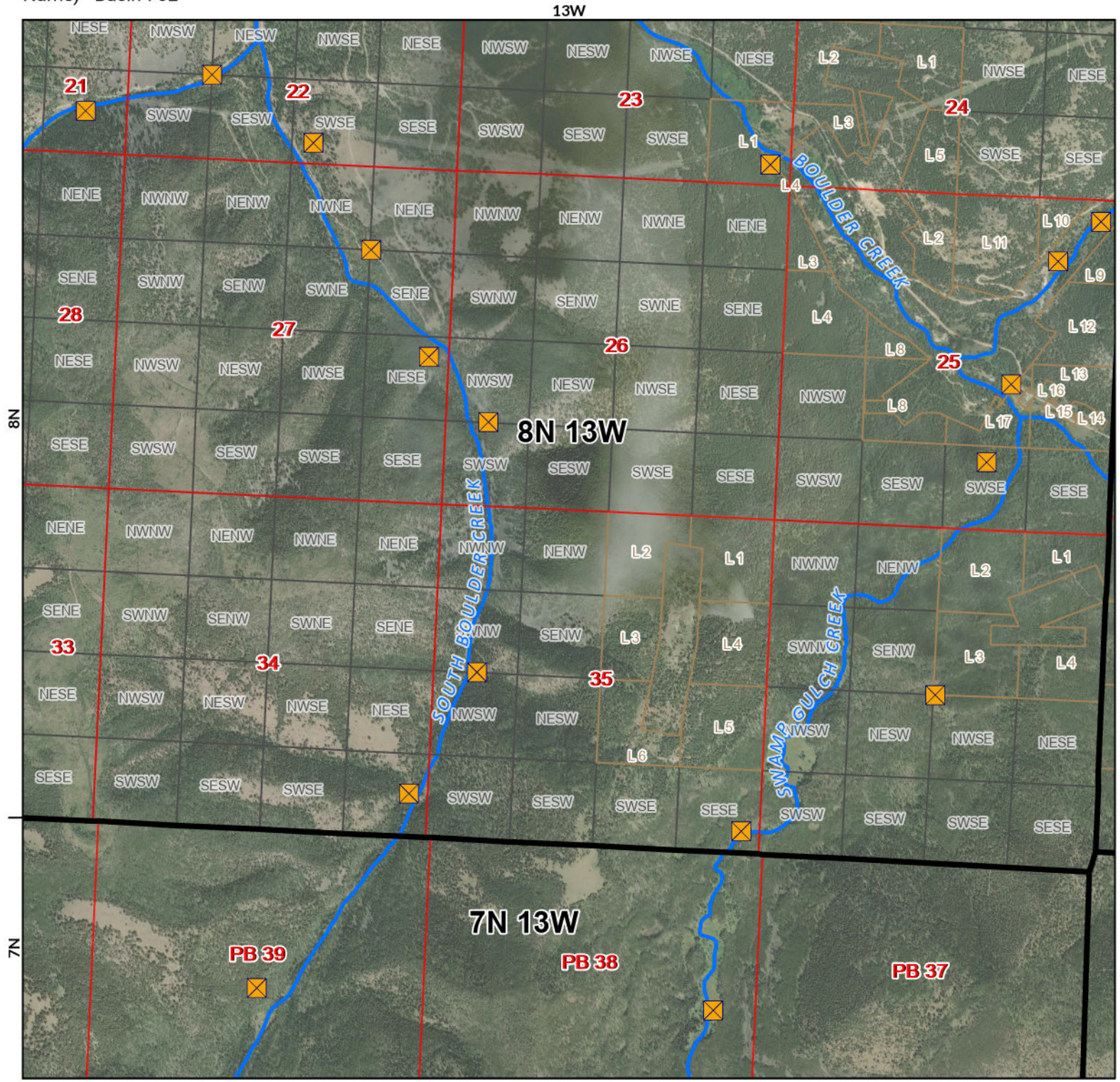


Flint Creek Diversion Sites

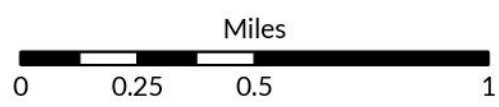
Flint Creek (Basin Name) - Basin 76GJ, Clark Fork Above Blackfoot River
 (Basin Name) - Basin 76G, Rock Creek, Tributary of Clark Fork River (Basin Name)
 (Basin Name) - Basin 76E



The Montana Department of
**Natural Resources
 & Conservation**



- Points of Diversion
- Streams
- Canal Ditch

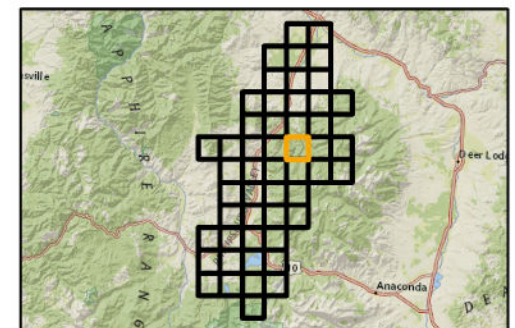


1:26,000



Aerial Photos: 2021 NAIP

* The diversions shown on this map are based on available data.
 The mapped diversions may not be correct.

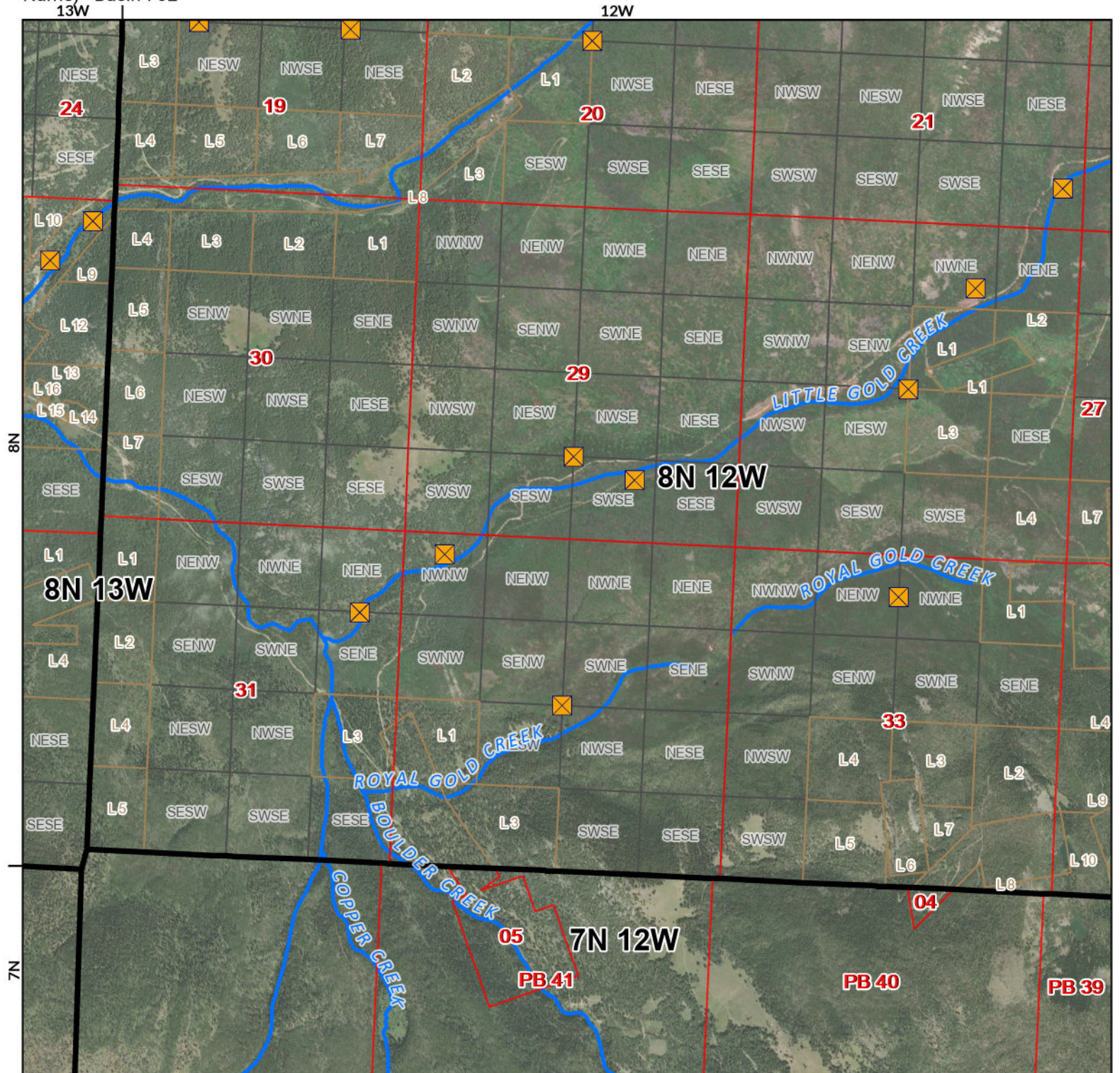


Flint Creek Diversion Sites

Flint Creek (Basin Name) - Basin 76GJ, Clark Fork Above Blackfoot River (Basin Name) - Basin 76G, Rock Creek, Tributary of Clark Fork River (Basin Name) - Basin 76E




The Montana Department of Natural Resources & Conservation



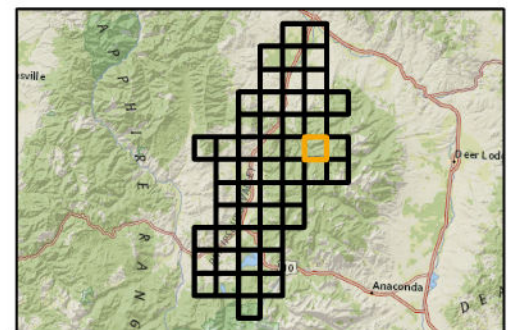
- Points of Diversion
- Streams
- Canal Ditch

Aerial Photos: 2021 NAIP

* The diversions shown on this map are based on available data. The mapped diversions may not be correct.



1:26,000

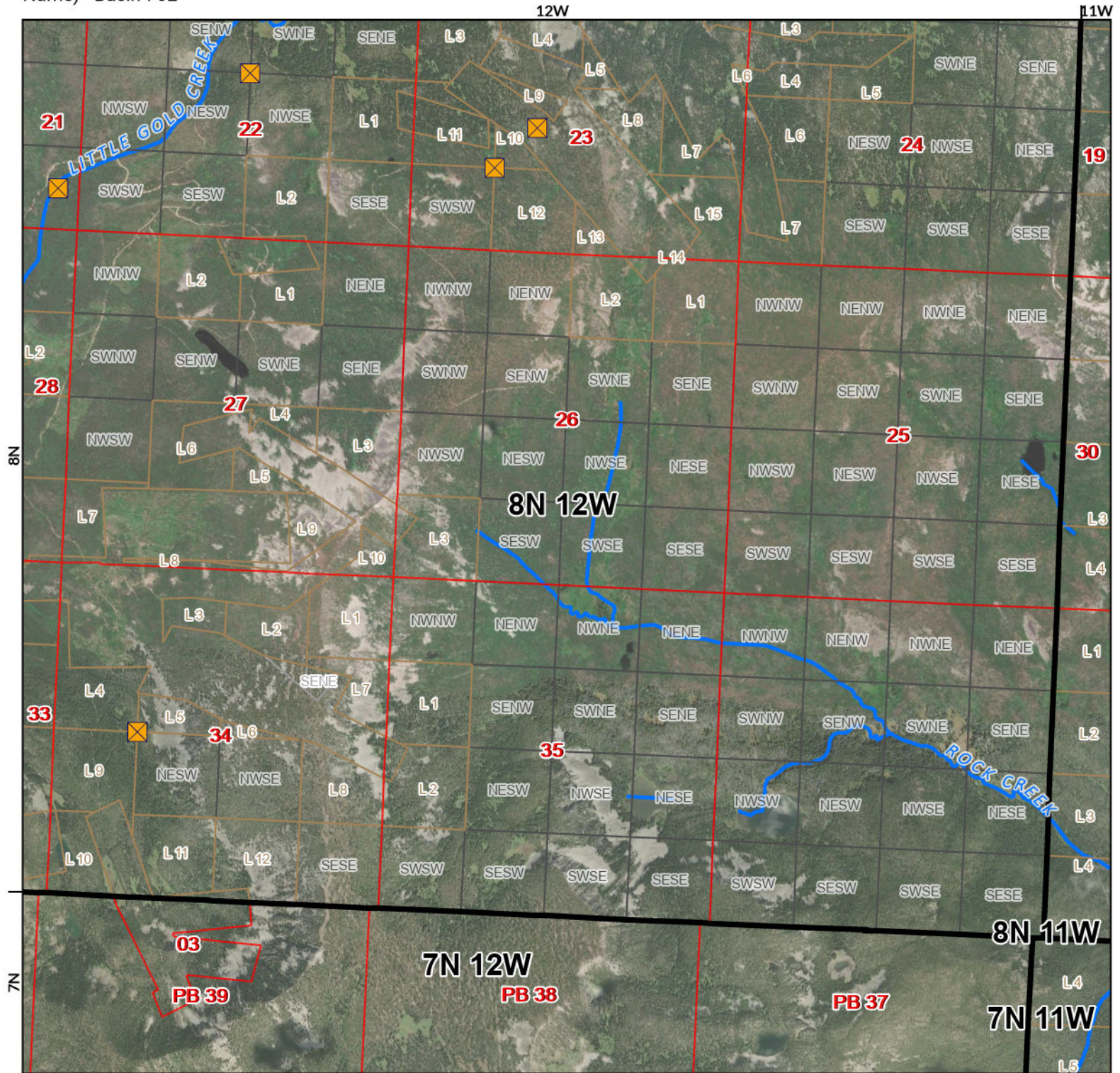


Flint Creek Diversion Sites

Flint Creek (Basin Name) - Basin 76GJ, Clark Fork Above Blackfoot River (Basin Name) - Basin 76G, Rock Creek, Tributary of Clark Fork River (Basin Name) - Basin 76E




The Montana Department of Natural Resources & Conservation



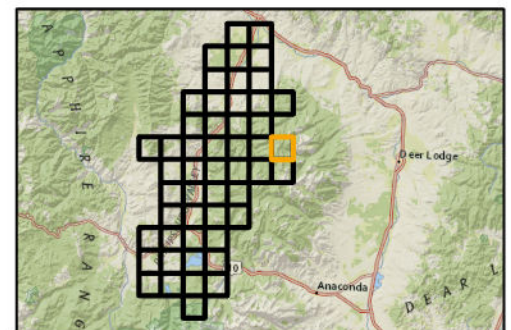
- Points of Diversion
- Streams
- Canal Ditch

Aerial Photos: 2021 NAIP

* The diversions shown on this map are based on available data. The mapped diversions may not be correct.



1:26,000



Flint Creek Diversion Sites

Flint Creek (Basin Name) - Basin 76GJ, Clark Fork Above Blackfoot River (Basin Name) - Basin 76G, Rock Creek, Tributary of Clark Fork River (Basin Name) - Basin 76E




The Montana Department of Natural Resources & Conservation



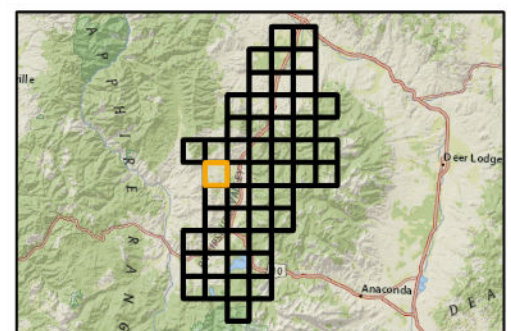
- Points of Diversion
- Streams
- Canal Ditch

Aerial Photos: 2021 NAIP

* The diversions shown on this map are based on available data. The mapped diversions may not be correct.



1:26,000

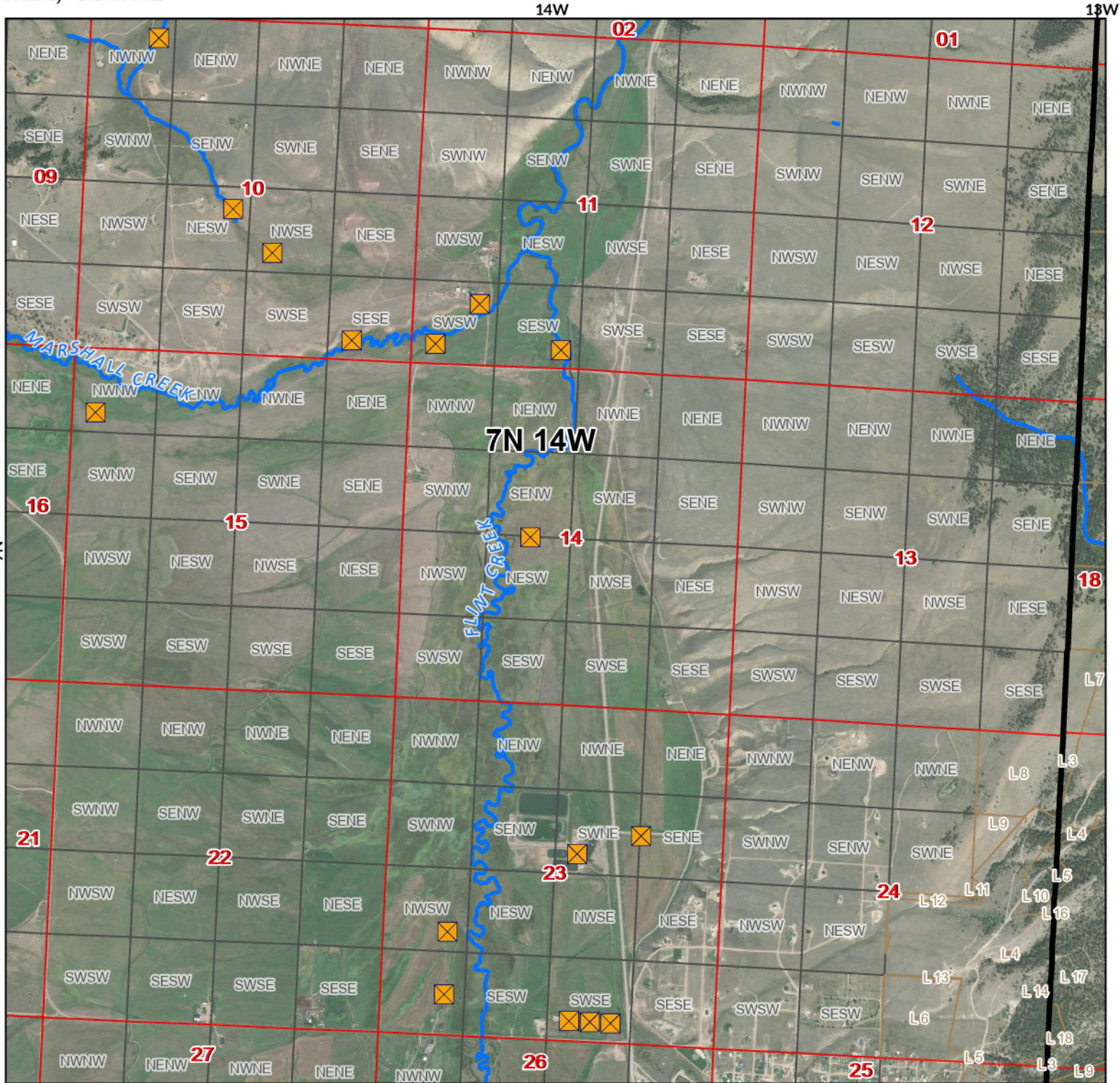


Flint Creek Diversion Sites

Flint Creek (Basin Name) - Basin 76GJ, Clark Fork Above Blackfoot River
 (Basin Name) - Basin 76G, Rock Creek, Tributary of Clark Fork River (Basin Name)
 (Basin Name) - Basin 76E




The Montana Department of
**Natural Resources
 & Conservation**



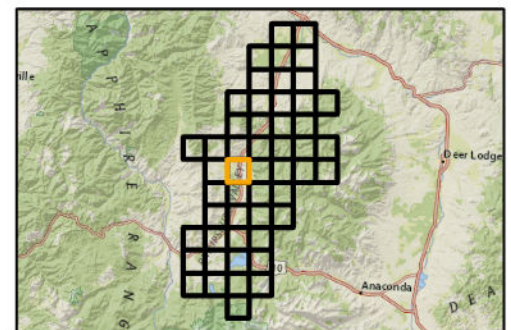
- Points of Diversion
- Streams
- Canal Ditch

Aerial Photos: 2021 NAIP

* The diversions shown on this map are based on available data.
 The mapped diversions may not be correct.



1:26,000

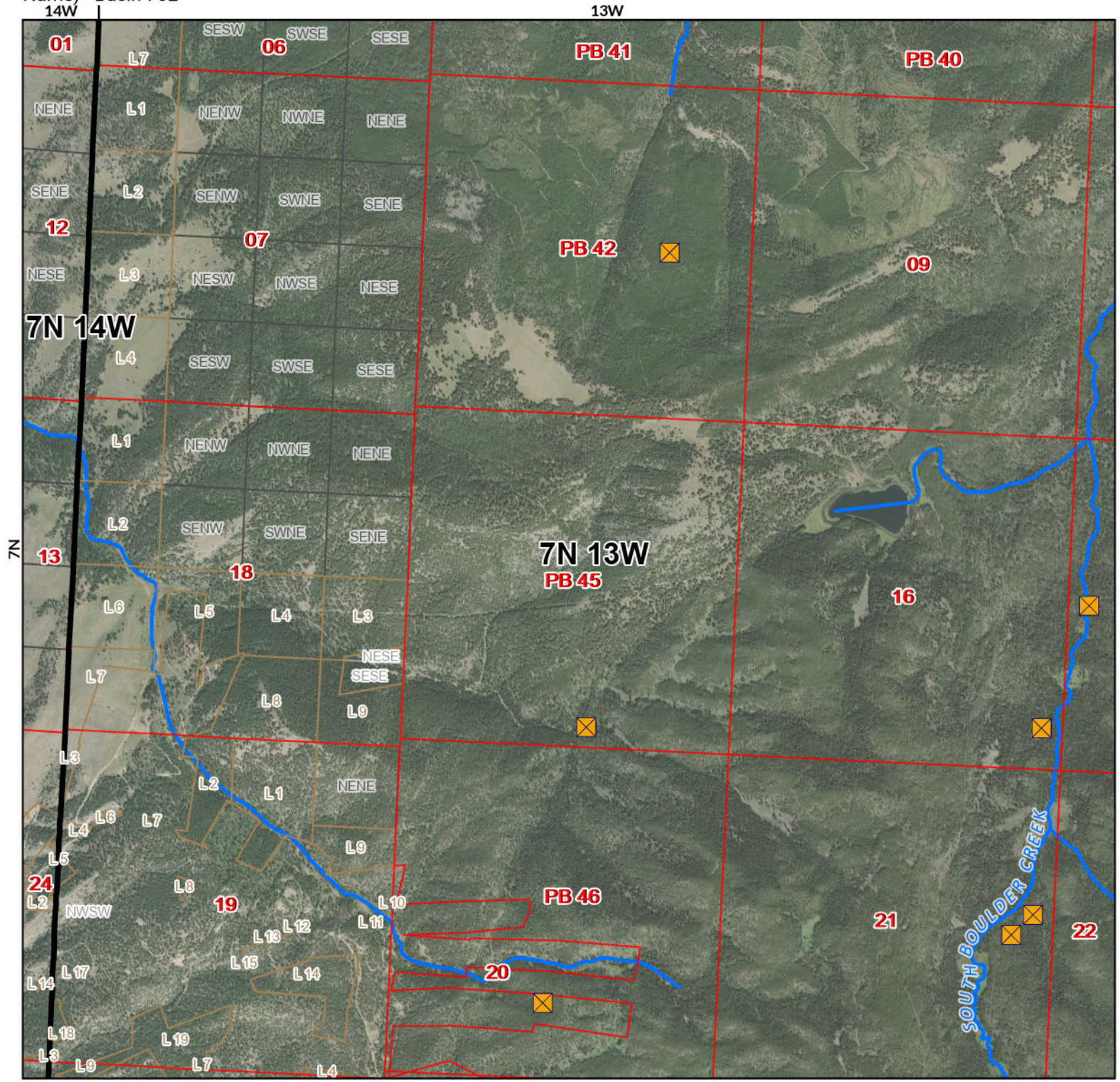


Flint Creek Diversion Sites


Flint Creek (Basin Name) - Basin 76GJ, Clark Fork Above Blackfoot River (Basin Name) - Basin 76G, Rock Creek, Tributary of Clark Fork River (Basin Name) - Basin 76E



The Montana Department of Natural Resources & Conservation



- Points of Diversion
- Streams
- Canal Ditch

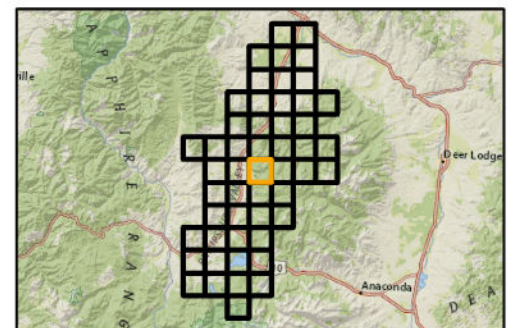


1:26,000



Aerial Photos: 2021 NAIP

* The diversions shown on this map are based on available data. The mapped diversions may not be correct.

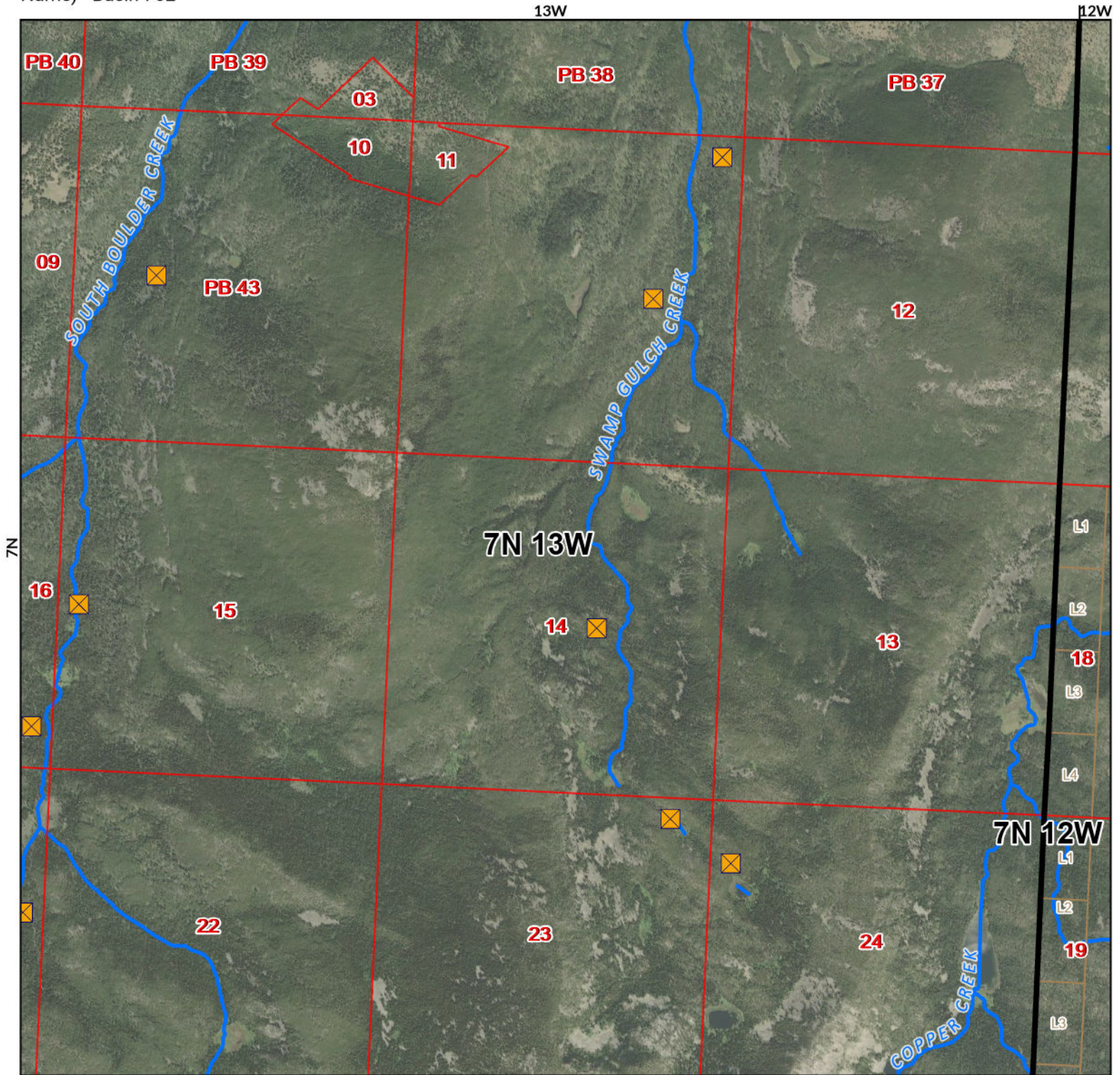


Flint Creek Diversion Sites

Flint Creek (Basin Name) - Basin 76GJ, Clark Fork Above Blackfoot River
 (Basin Name) - Basin 76G, Rock Creek, Tributary of Clark Fork River (Basin Name)
 (Basin Name) - Basin 76E



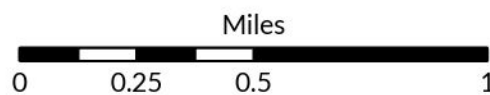
The Montana Department of
**Natural Resources
 & Conservation**



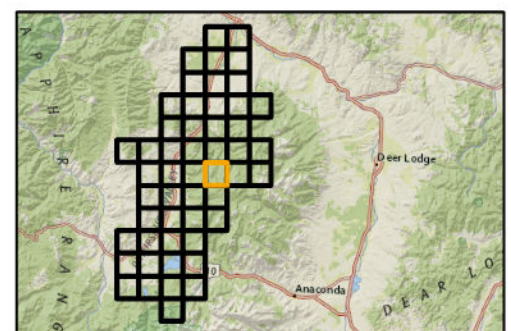
- Points of Diversion
- Streams
- Canal Ditch

Aerial Photos: 2021 NAIP

* The diversions shown on this map are based on available data.
 The mapped diversions may not be correct.



1:26,000

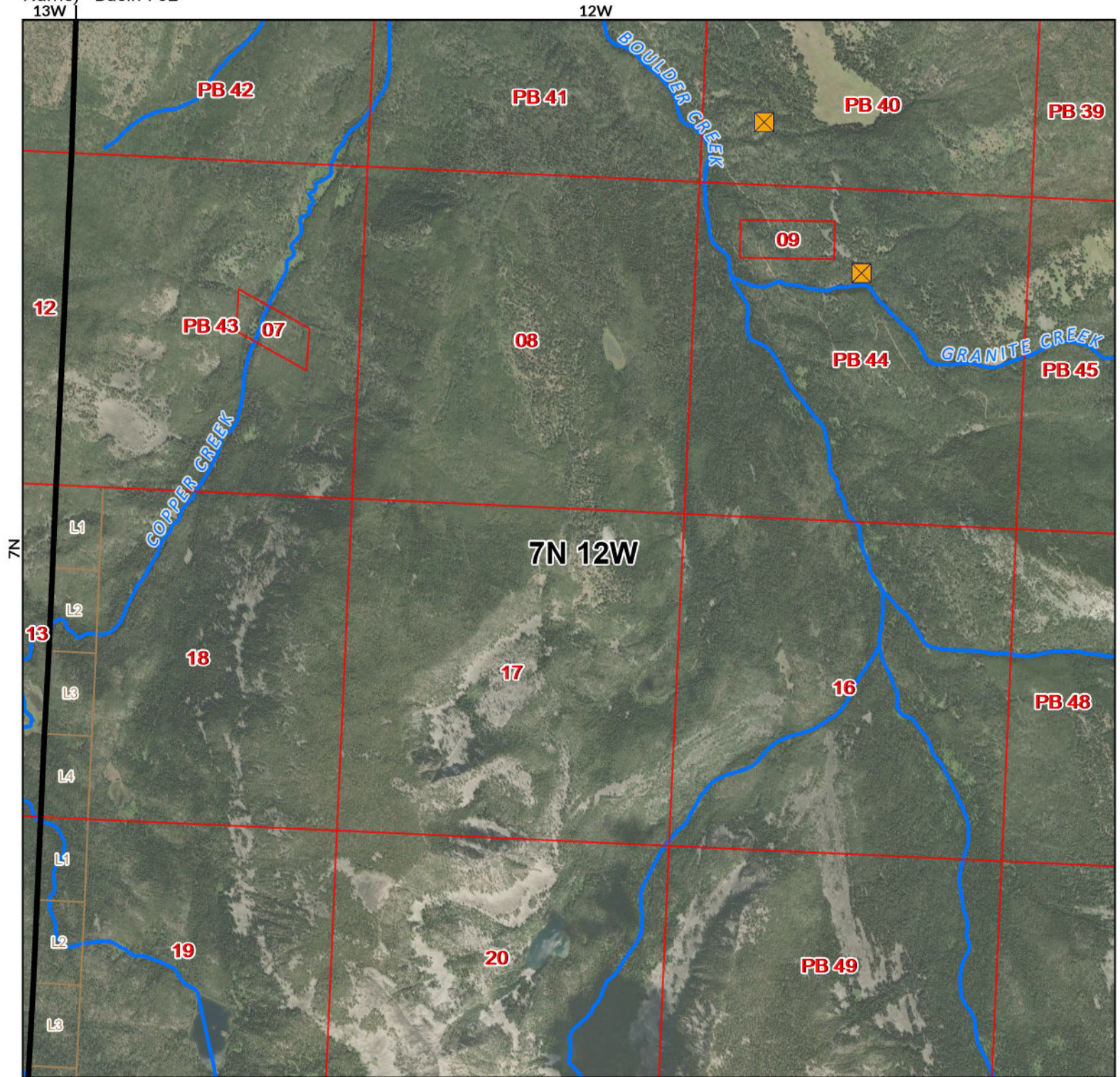


Flint Creek Diversion Sites

Flint Creek (Basin Name) - Basin 76GJ, Clark Fork Above Blackfoot River (Basin Name) - Basin 76G, Rock Creek, Tributary of Clark Fork River (Basin Name) - Basin 76E




The Montana Department of Natural Resources & Conservation



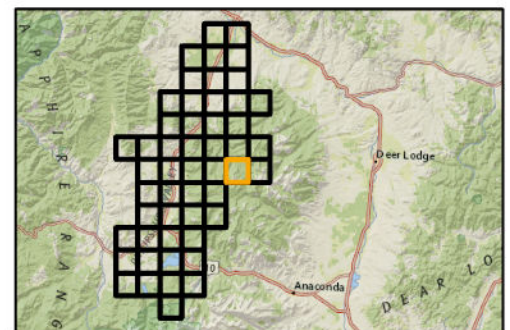
- Points of Diversion
- Streams
- Canal Ditch

Aerial Photos: 2021 NAIP

* The diversions shown on this map are based on available data. The mapped diversions may not be correct.



1:26,000

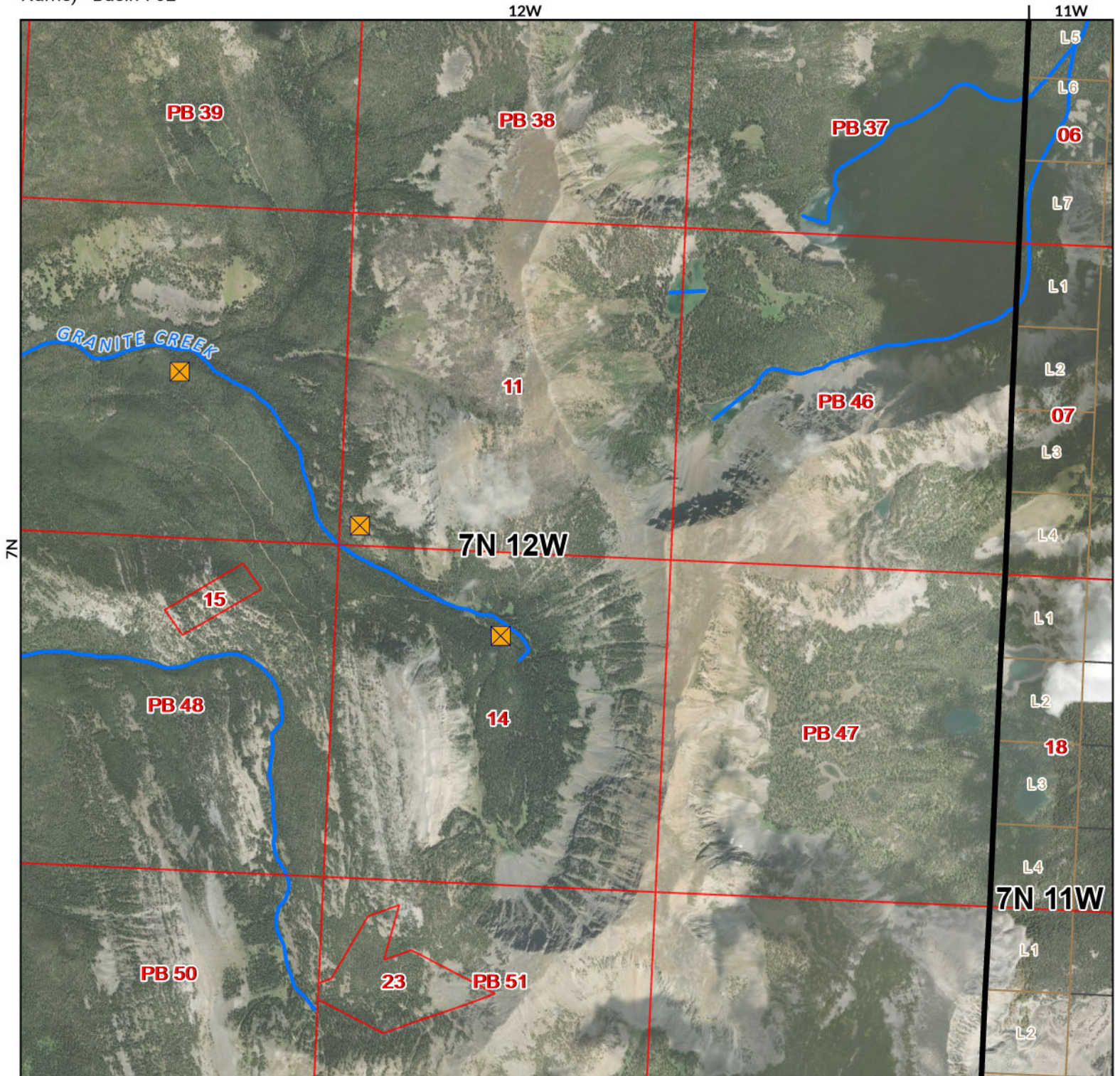


Flint Creek Diversion Sites

Flint Creek (Basin Name) - Basin 76GJ, Clark Fork Above Blackfoot River
 (Basin Name) - Basin 76G, Rock Creek, Tributary of Clark Fork River (Basin Name)
 (Basin Name) - Basin 76E



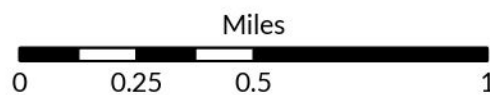
The Montana Department of
**Natural Resources
 & Conservation**



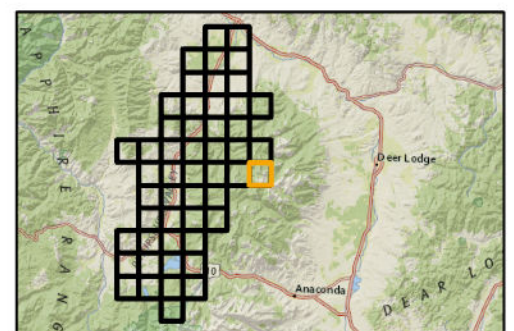
- Points of Diversion
- Streams
- Canal Ditch

Aerial Photos: 2021 NAIP

* The diversions shown on this map are based on available data.
 The mapped diversions may not be correct.



1:26,000

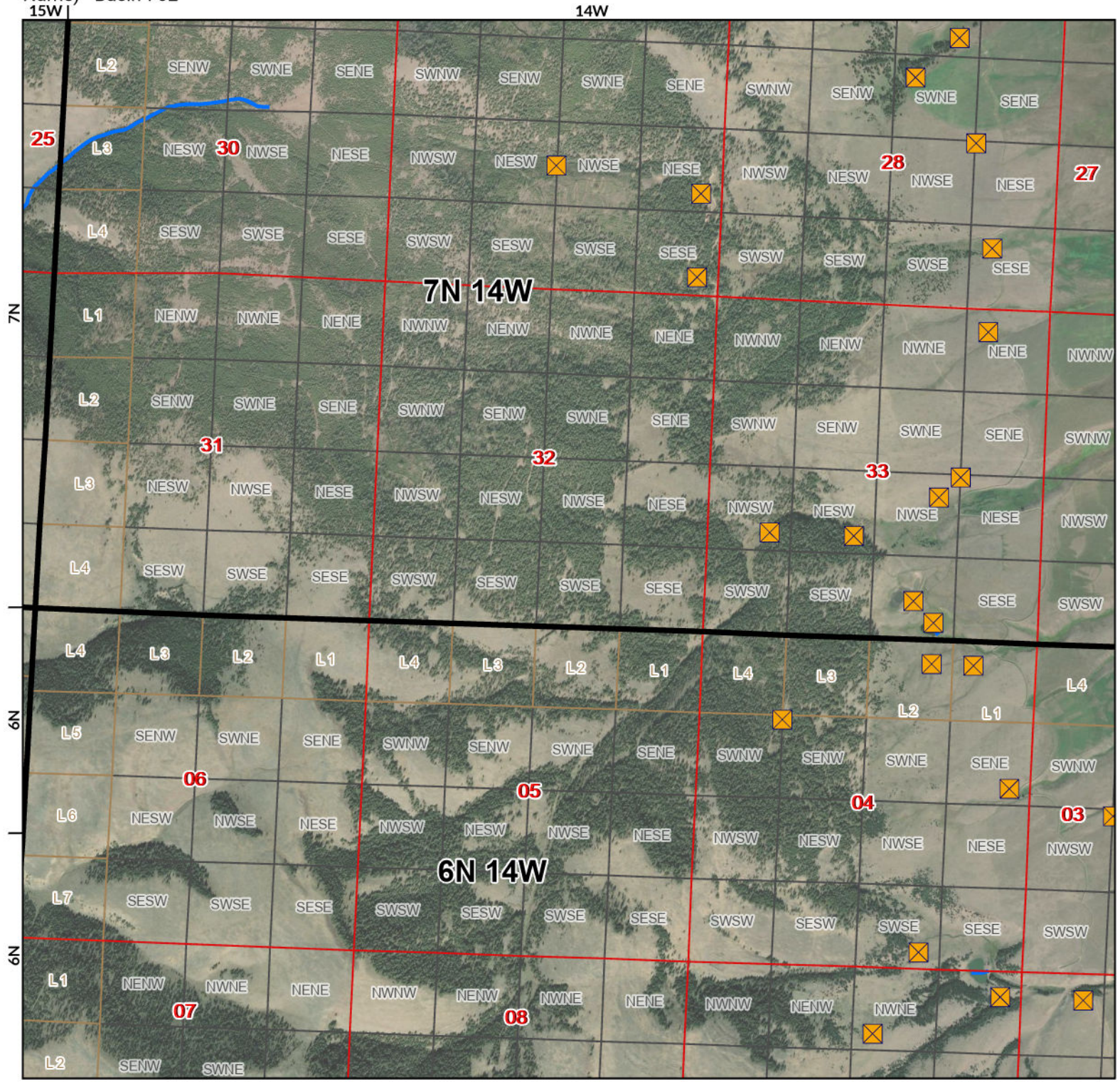


Flint Creek Diversion Sites

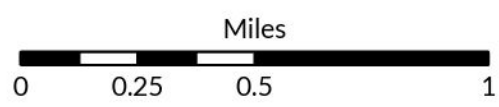
Flint Creek (Basin Name) - Basin 76GJ, Clark Fork Above Blackfoot River
 (Basin Name) - Basin 76G, Rock Creek, Tributary of Clark Fork River (Basin
 Name) - Basin 76E



The Montana Department of
**Natural Resources
 & Conservation**



- Points of Diversion
- Streams
- Canal Ditch

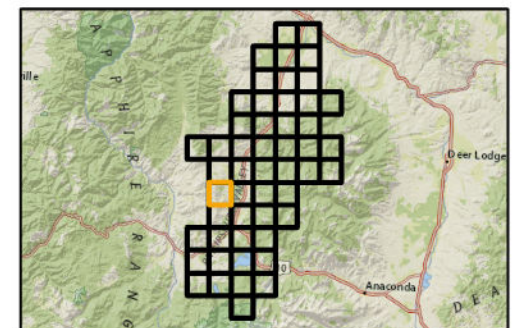


1:26,000



Aerial Photos: 2021 NAIP

* The diversions shown on this map are based on available data.
 The mapped diversions may not be correct.

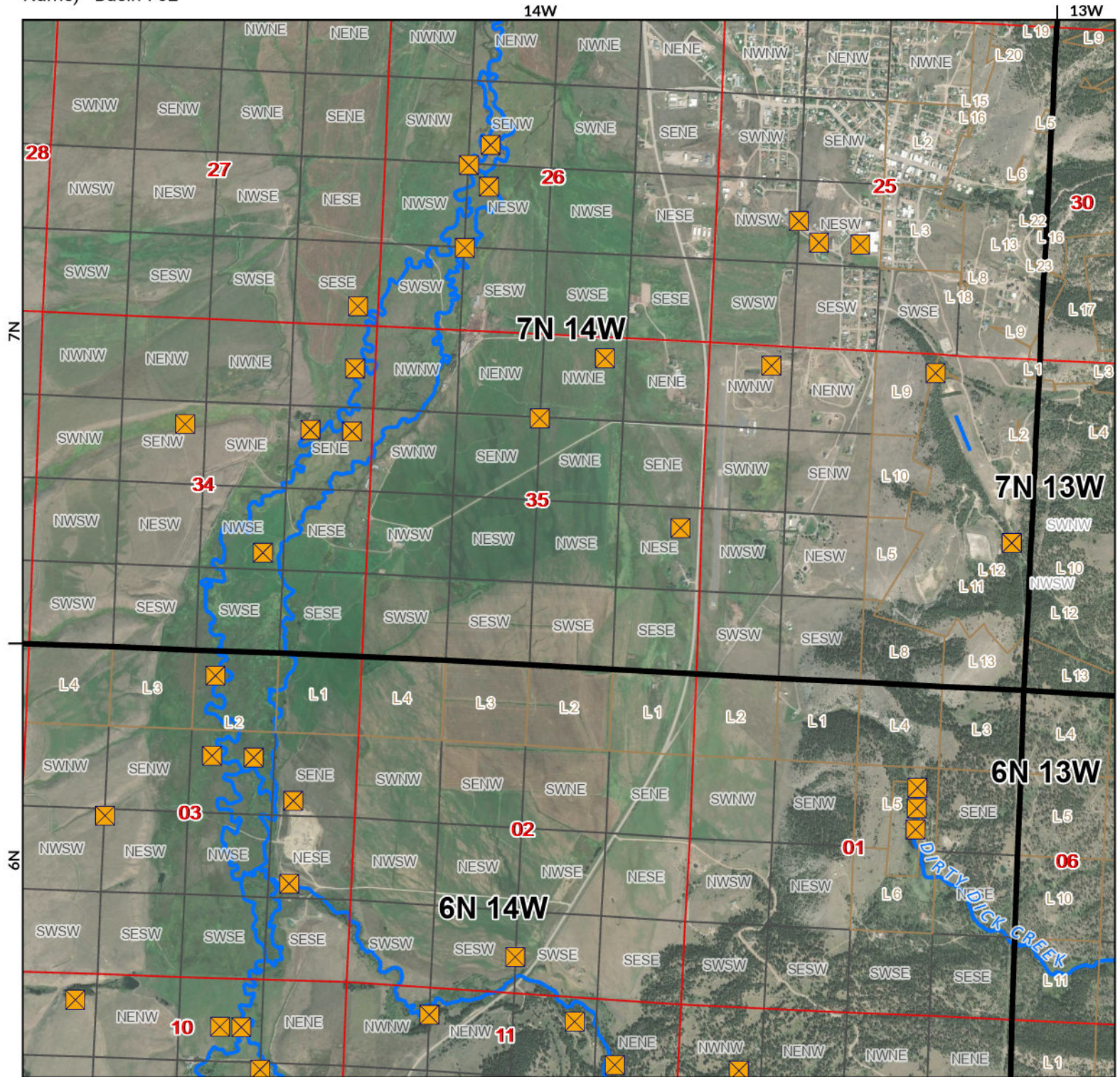


Flint Creek Diversion Sites

Flint Creek (Basin Name) - Basin 76GJ, Clark Fork Above Blackfoot River
 (Basin Name) - Basin 76G, Rock Creek, Tributary of Clark Fork River (Basin Name)
 (Basin Name) - Basin 76E




The Montana Department of
**Natural Resources
 & Conservation**



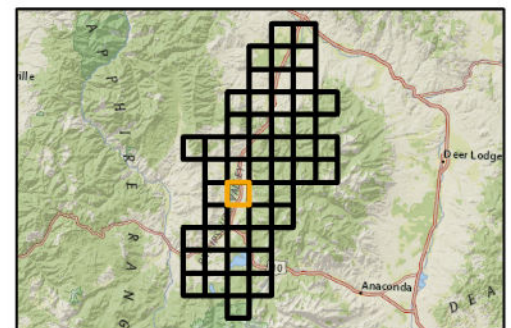
- Points of Diversion
- Streams
- Canal Ditch

Aerial Photos: 2021 NAIP

* The diversions shown on this map are based on available data.
 The mapped diversions may not be correct.



1:26,000

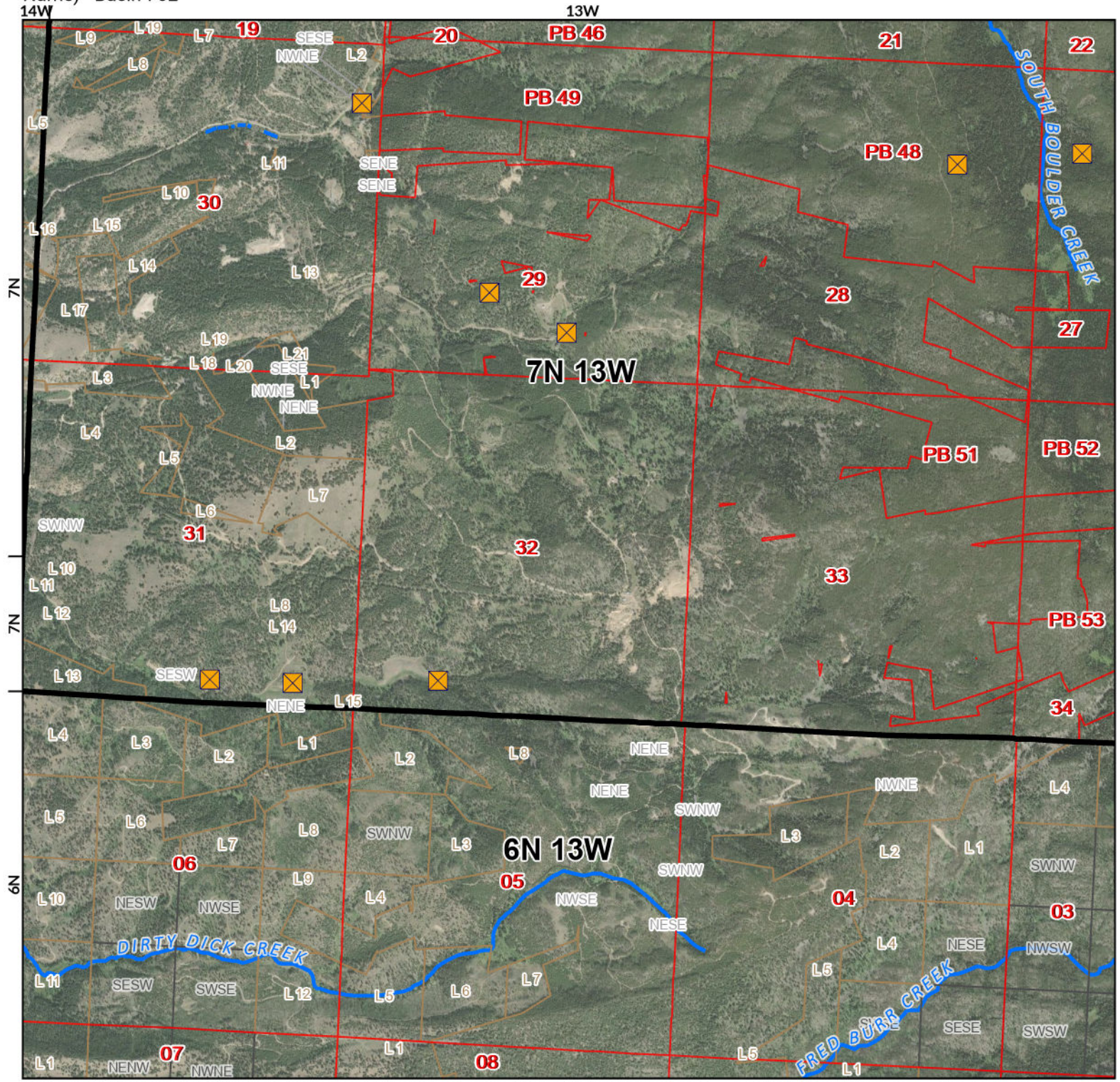


Flint Creek Diversion Sites

Flint Creek (Basin Name) - Basin 76GJ, Clark Fork Above Blackfoot River (Basin Name) - Basin 76G, Rock Creek, Tributary of Clark Fork River (Basin Name) - Basin 76E



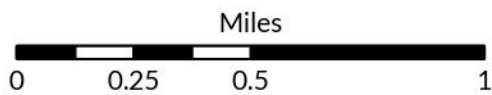
The Montana Department of Natural Resources & Conservation



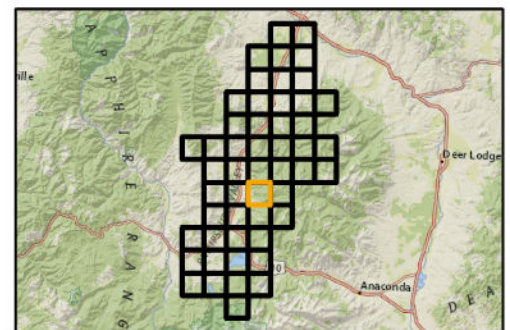
- Points of Diversion
- Streams
- Canal Ditch

Aerial Photos: 2021 NAIP

* The diversions shown on this map are based on available data. The mapped diversions may not be correct.



1:26,000

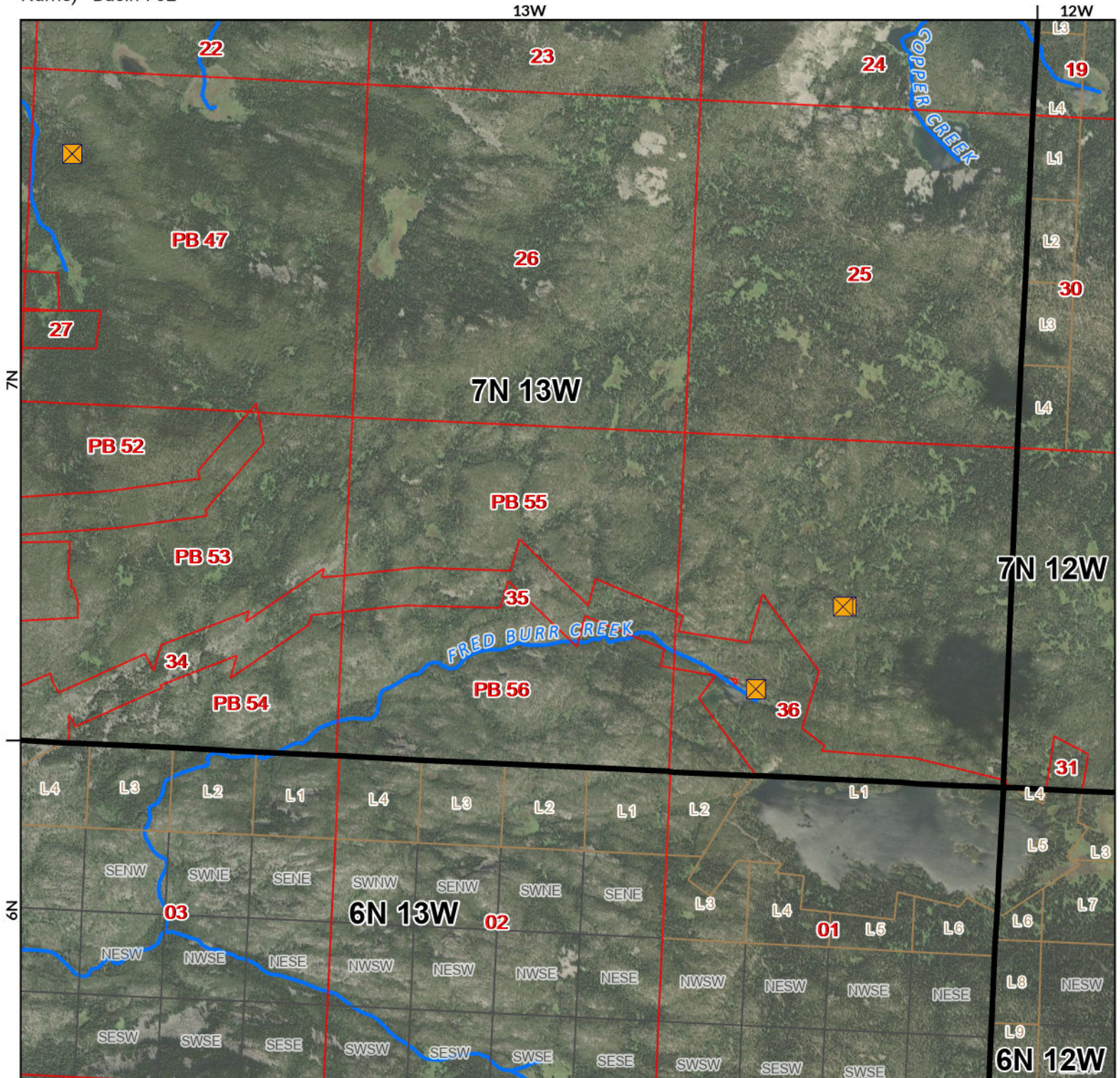


Flint Creek Diversion Sites

Flint Creek (Basin Name) - Basin 76GJ, Clark Fork Above Blackfoot River
 (Basin Name) - Basin 76G, Rock Creek, Tributary of Clark Fork River (Basin Name)
 (Basin Name) - Basin 76E




The Montana Department of
**Natural Resources
 & Conservation**



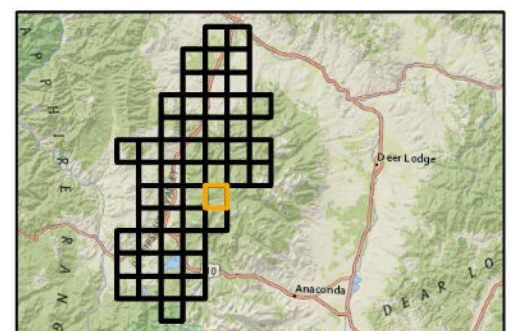
- Points of Diversion
- Streams
- Canal Ditch

Aerial Photos: 2021 NAIP

* The diversions shown on this map are based on available data.
 The mapped diversions may not be correct.



1:26,000

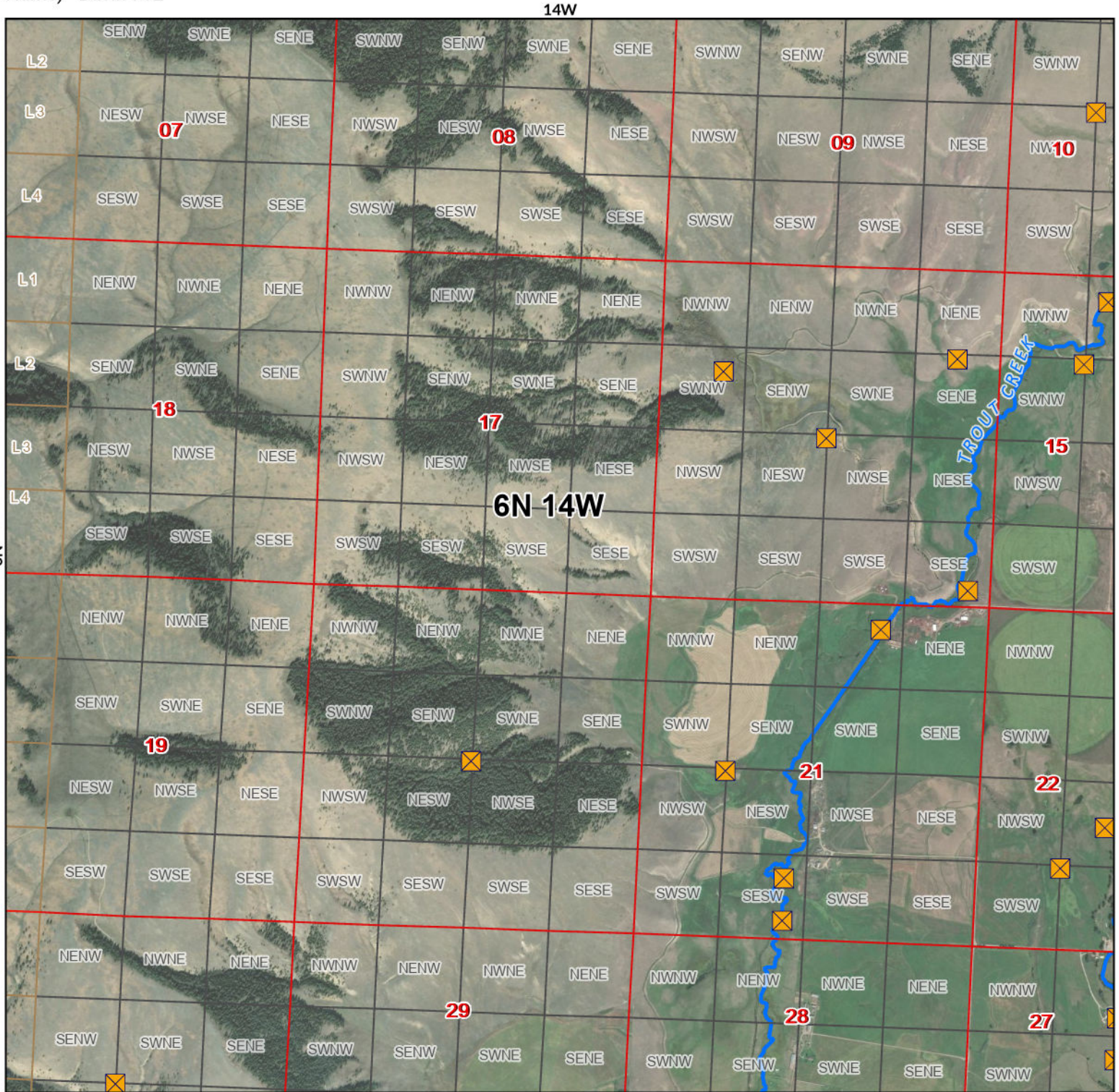


Flint Creek Diversion Sites

Flint Creek (Basin Name) - Basin 76GJ, Clark Fork Above Blackfoot River
 (Basin Name) - Basin 76G, Rock Creek, Tributary of Clark Fork River (Basin Name)
 (Basin Name) - Basin 76E




The Montana Department of
**Natural Resources
 & Conservation**



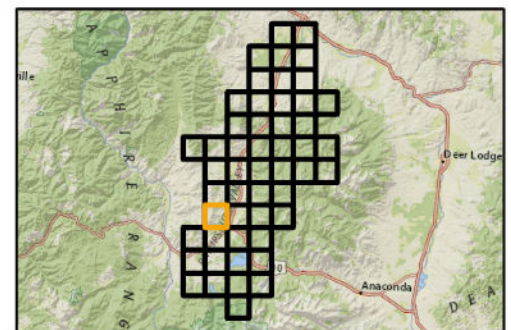
- Points of Diversion
- Streams
- Canal Ditch

Aerial Photos: 2021 NAIP

* The diversions shown on this map are based on available data.
 The mapped diversions may not be correct.



1:26,000

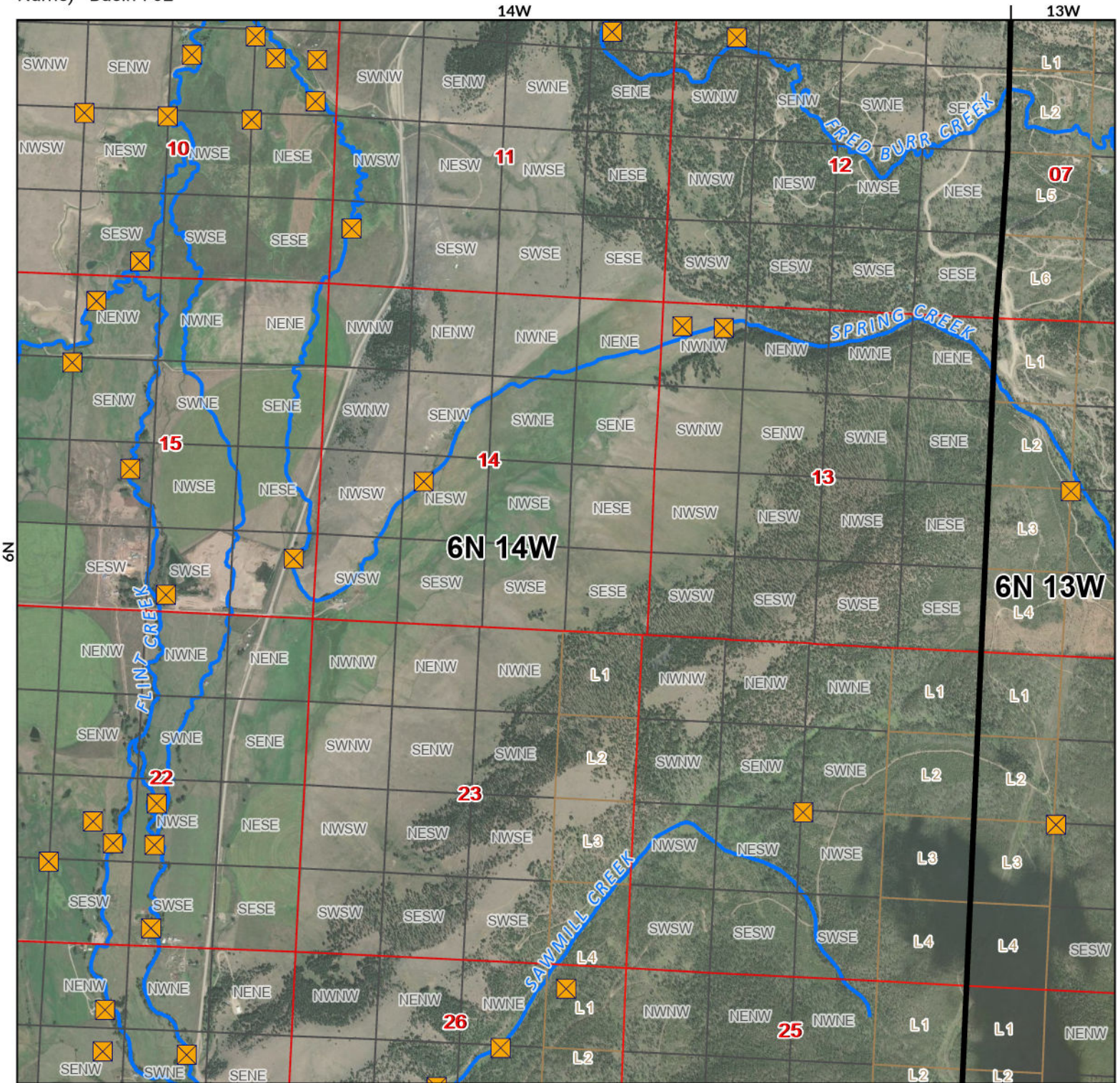


Flint Creek Diversion Sites

Flint Creek (Basin Name) - Basin 76GJ, Clark Fork Above Blackfoot River
 (Basin Name) - Basin 76G, Rock Creek, Tributary of Clark Fork River (Basin Name)
 (Basin Name) - Basin 76E




The Montana Department of
**Natural Resources
 & Conservation**



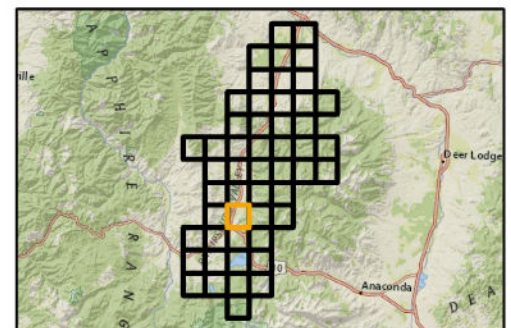
- Points of Diversion
- Streams
- Canal Ditch

Aerial Photos: 2021 NAIP

* The diversions shown on this map are based on available data.
 The mapped diversions may not be correct.



1:26,000

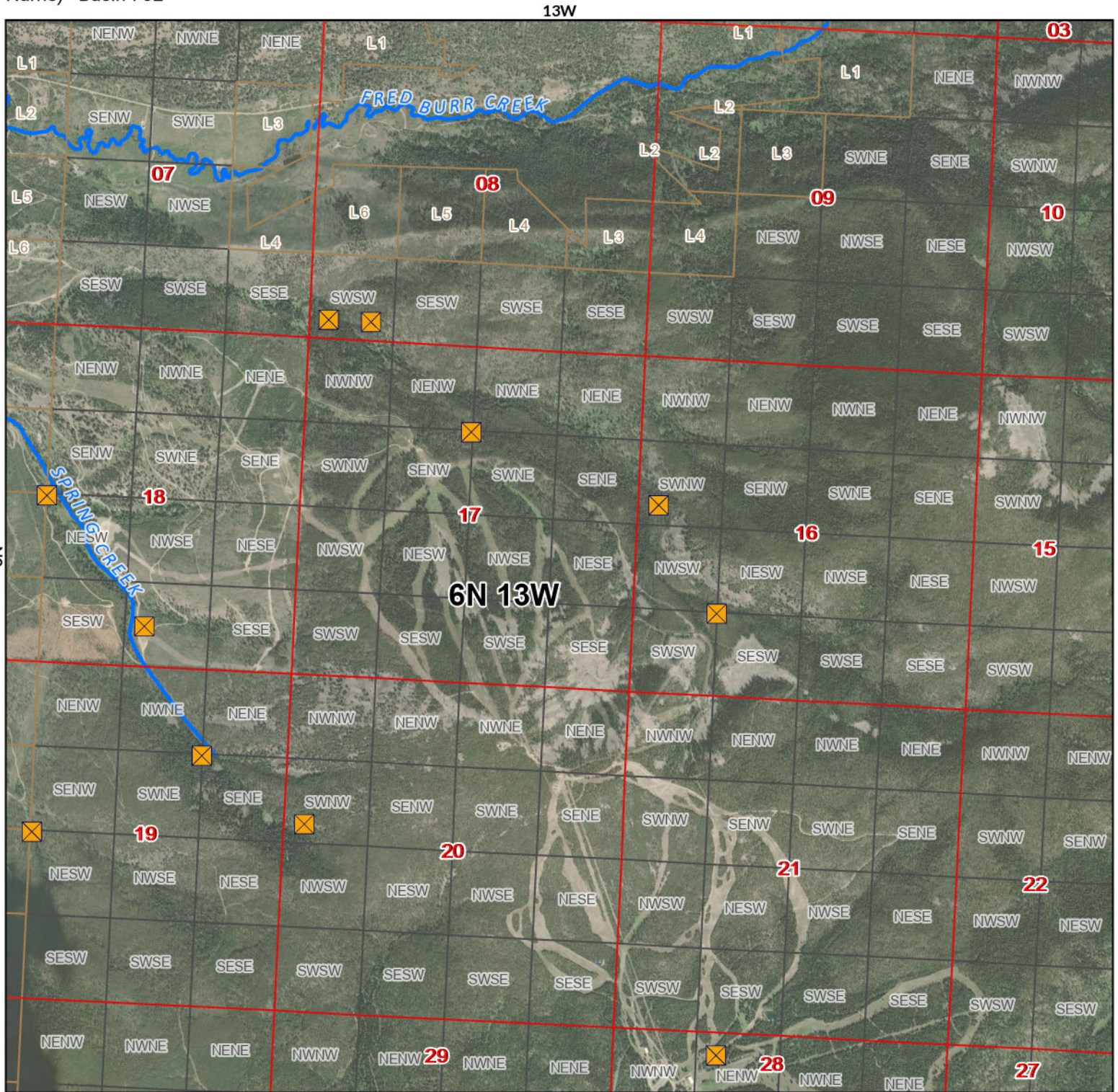


Flint Creek Diversion Sites

Flint Creek (Basin Name) - Basin 76GJ, Clark Fork Above Blackfoot River
 (Basin Name) - Basin 76G, Rock Creek, Tributary of Clark Fork River (Basin Name)
 (Basin Name) - Basin 76E



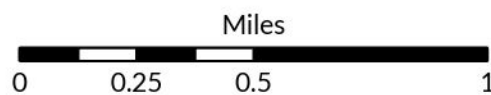
The Montana Department of
**Natural Resources
 & Conservation**



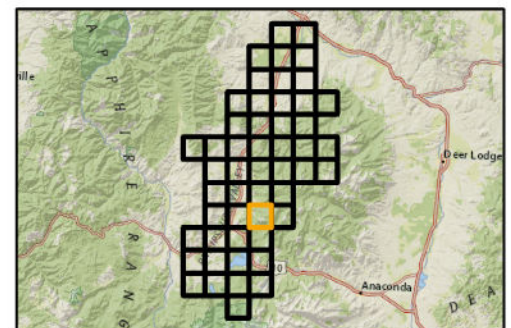
- Points of Diversion
- Streams
- Canal Ditch

Aerial Photos: 2021 NAIP

* The diversions shown on this map are based on available data.
 The mapped diversions may not be correct.



1:26,000

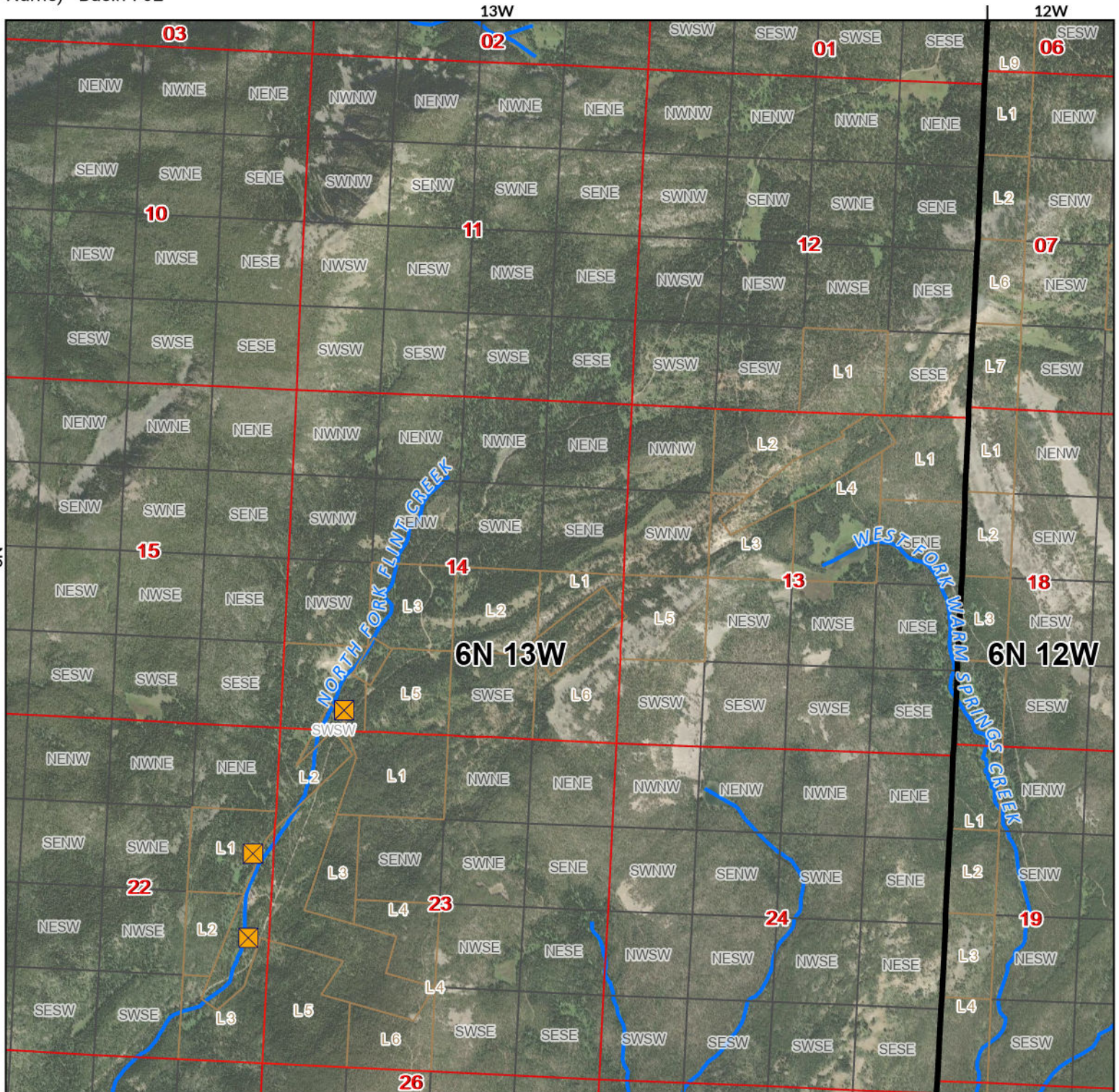


Flint Creek Diversion Sites

Flint Creek (Basin Name) - Basin 76GJ, Clark Fork Above Blackfoot River
 (Basin Name) - Basin 76G, Rock Creek, Tributary of Clark Fork River (Basin Name)
 (Basin Name) - Basin 76E




The Montana Department of
**Natural Resources
 & Conservation**



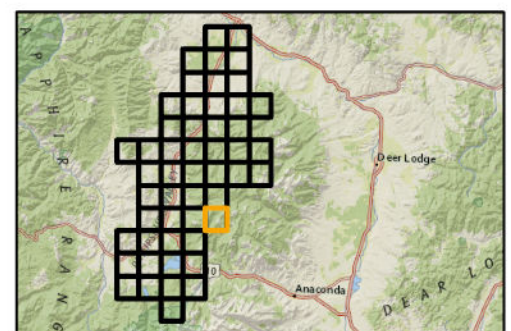
- Points of Diversion
- Streams
- Canal Ditch

Aerial Photos: 2021 NAIP

* The diversions shown on this map are based on available data.
 The mapped diversions may not be correct.



1:26,000

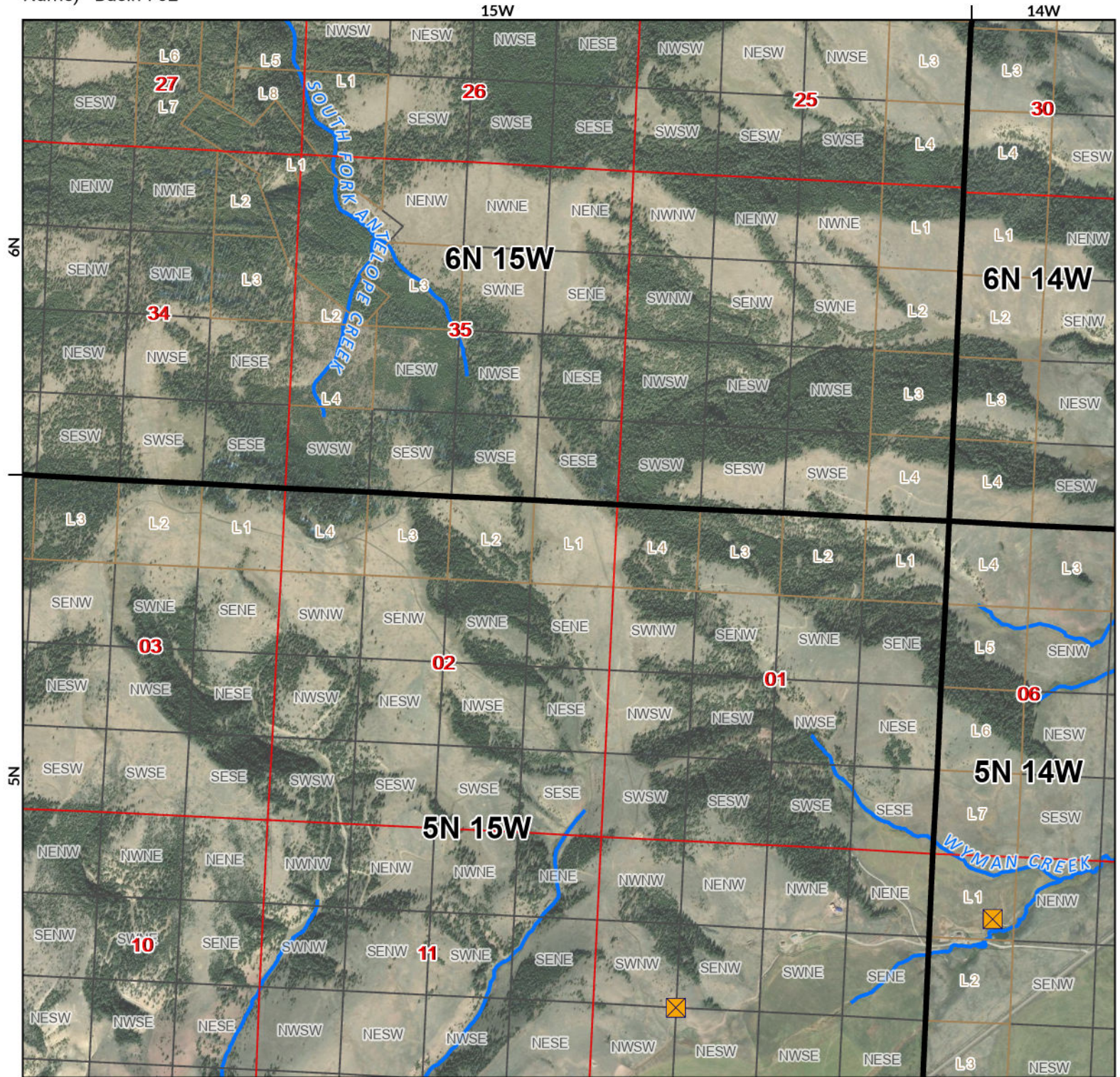


Flint Creek Diversion Sites

Flint Creek (Basin Name) - Basin 76GJ, Clark Fork Above Blackfoot River
 (Basin Name) - Basin 76G, Rock Creek, Tributary of Clark Fork River (Basin Name)
 (Basin Name) - Basin 76E




The Montana Department of
**Natural Resources
 & Conservation**



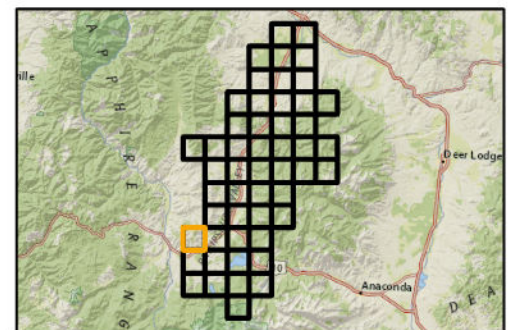
- Points of Diversion
- Streams
- Canal Ditch

Aerial Photos: 2021 NAIP

* The diversions shown on this map are based on available data.
 The mapped diversions may not be correct.



1:26,000

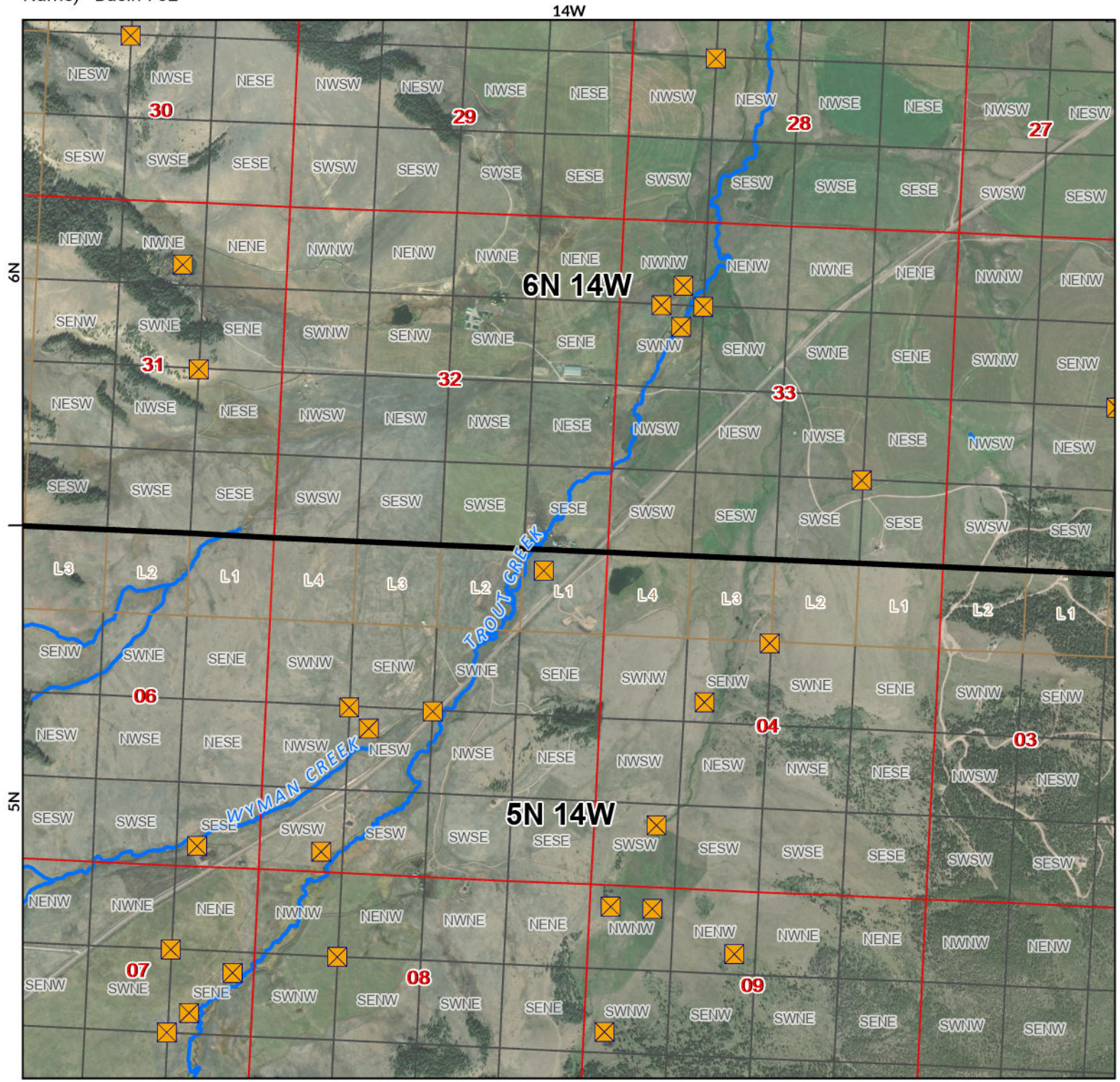


Flint Creek Diversion Sites

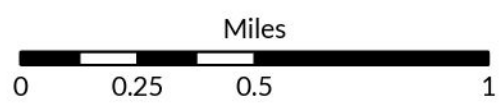
Flint Creek (Basin Name) - Basin 76GJ, Clark Fork Above Blackfoot River
 (Basin Name) - Basin 76G, Rock Creek, Tributary of Clark Fork River (Basin Name)
 (Basin Name) - Basin 76E



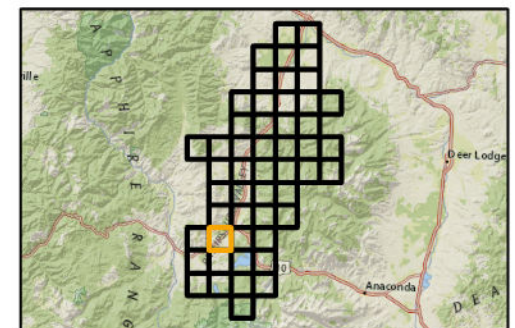
The Montana Department of
**Natural Resources
 & Conservation**



- Points of Diversion
- Streams
- Canal Ditch



1:26,000



Aerial Photos: 2021 NAIP

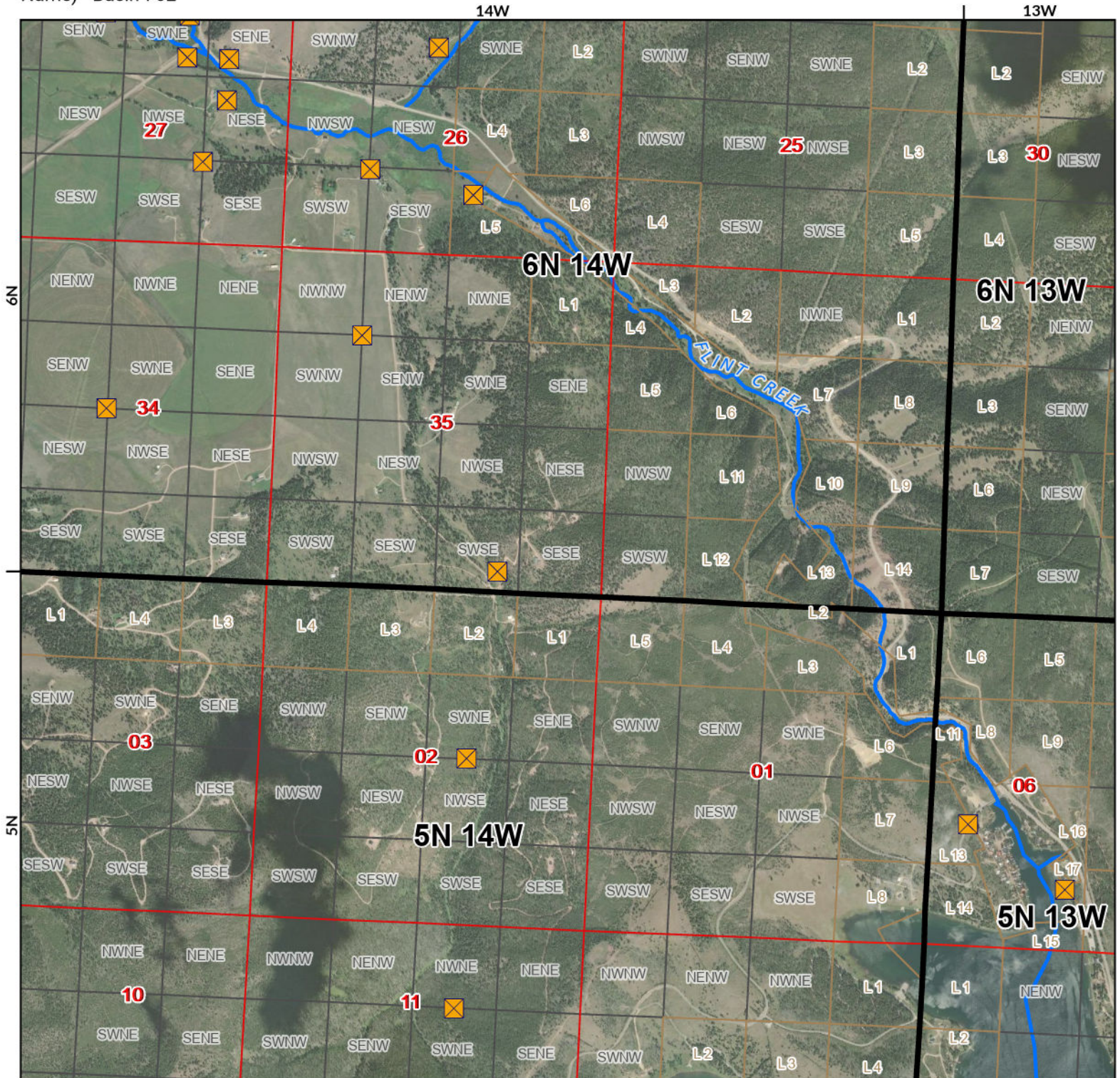
* The diversions shown on this map are based on available data. The mapped diversions may not be correct.

Flint Creek Diversion Sites

Flint Creek (Basin Name) - Basin 76GJ, Clark Fork Above Blackfoot River
 (Basin Name) - Basin 76G, Rock Creek, Tributary of Clark Fork River (Basin Name) - Basin 76E




The Montana Department of
**Natural Resources
 & Conservation**



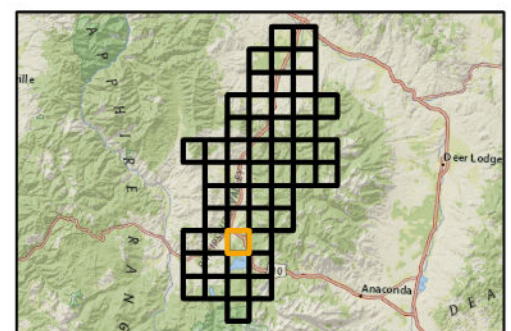
- Points of Diversion
- Streams
- Canal Ditch

Aerial Photos: 2021 NAIP

* The diversions shown on this map are based on available data.
 The mapped diversions may not be correct.



1:26,000

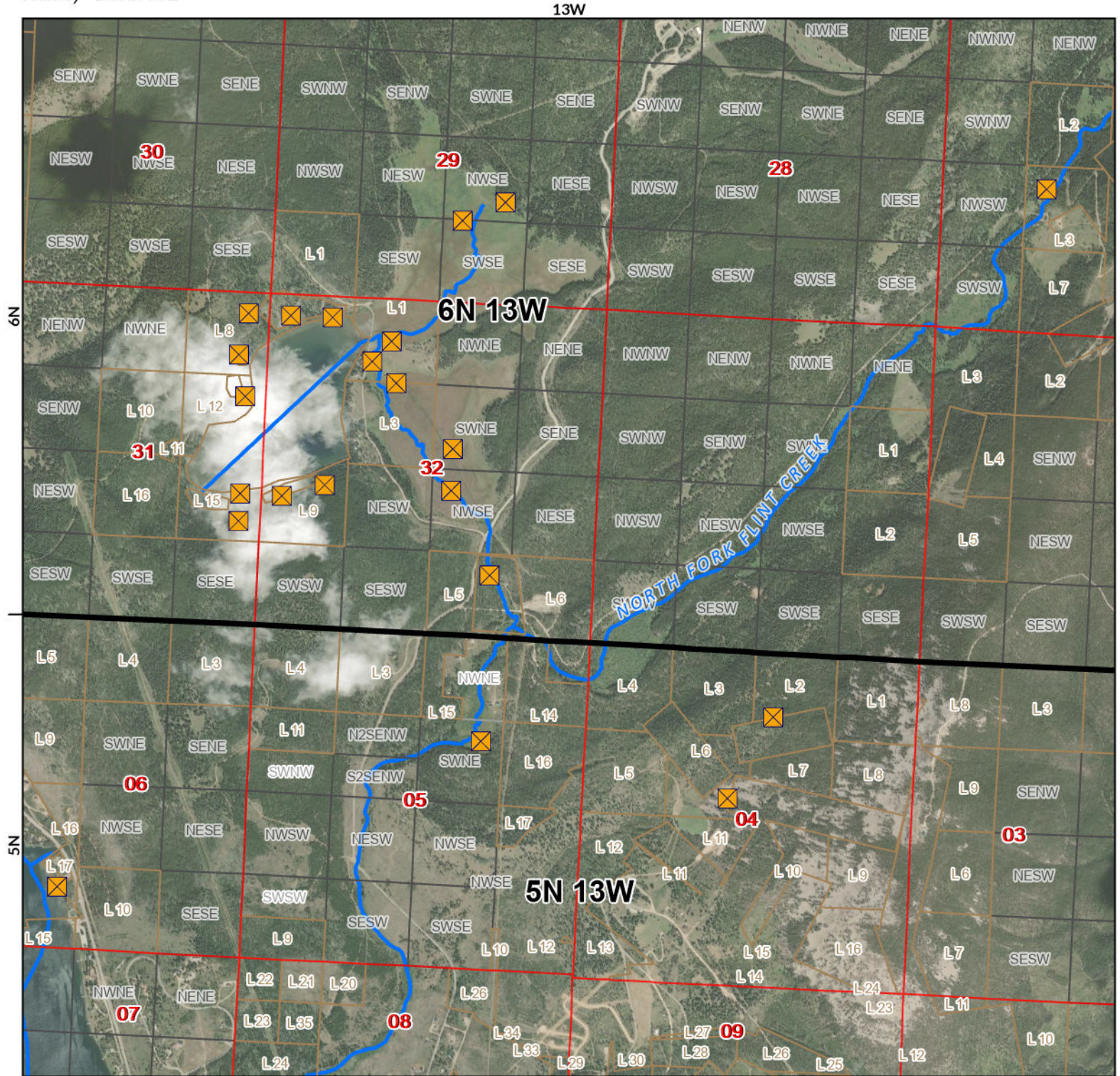


Flint Creek Diversion Sites

Flint Creek (Basin Name) - Basin 76GJ, Clark Fork Above Blackfoot River
 (Basin Name) - Basin 76G, Rock Creek, Tributary of Clark Fork River (Basin Name) - Basin 76E




The Montana Department of
**Natural Resources
 & Conservation**



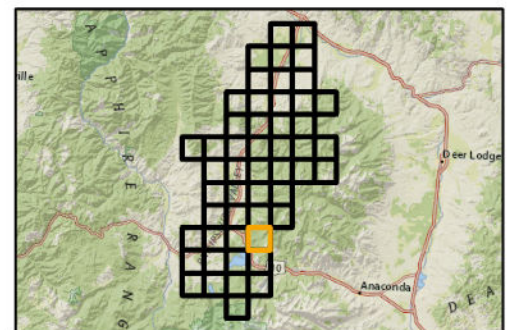
- Points of Diversion
- Streams
- Canal Ditch

Aerial Photos: 2021 NAIP

* The diversions shown on this map are based on available data. The mapped diversions may not be correct.



1:26,000

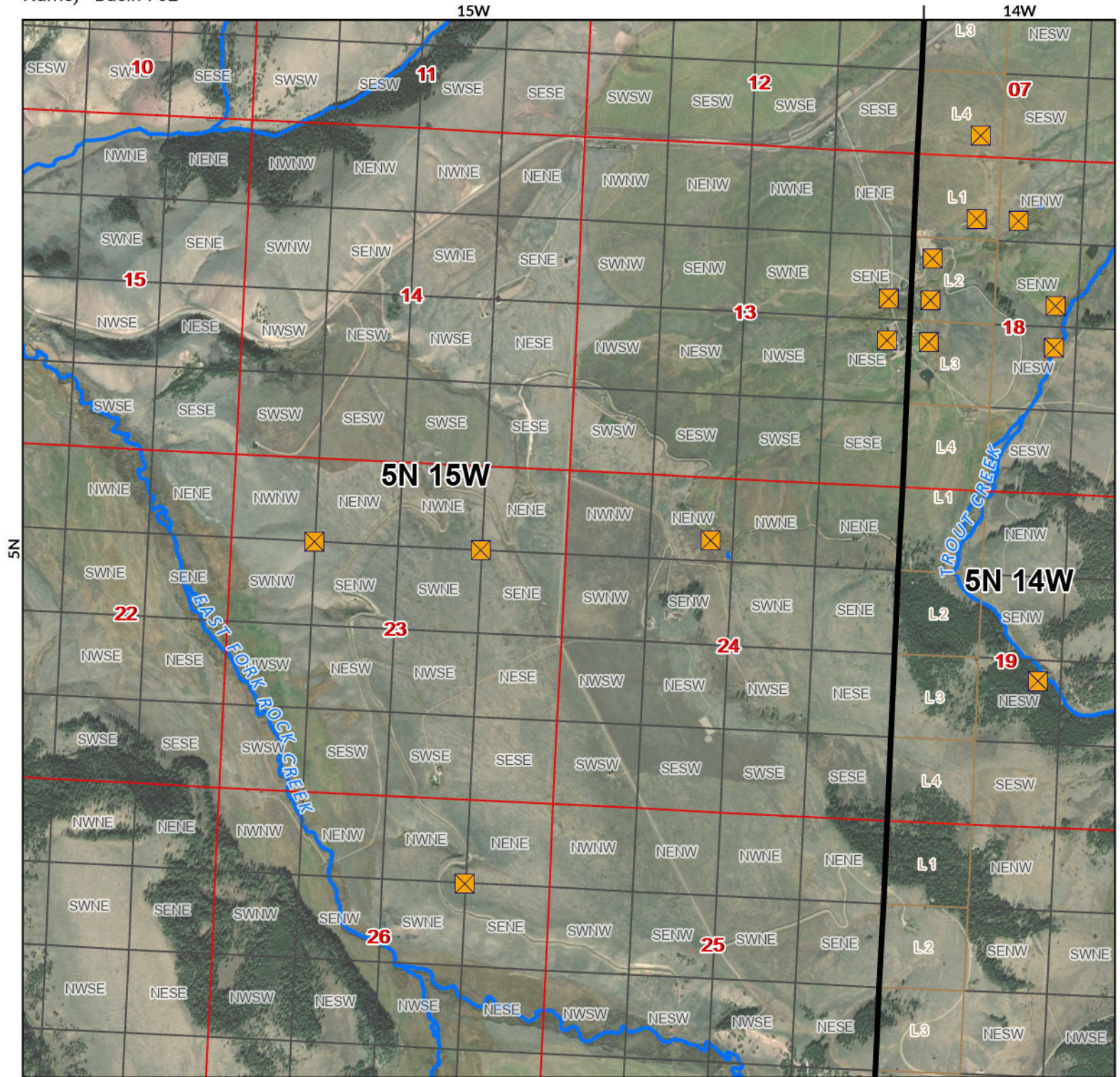


Flint Creek Diversion Sites

Flint Creek (Basin Name) - Basin 76GJ, Clark Fork Above Blackfoot River
 (Basin Name) - Basin 76G, Rock Creek, Tributary of Clark Fork River (Basin
 Name) - Basin 76E




The Montana Department of
**Natural Resources
 & Conservation**



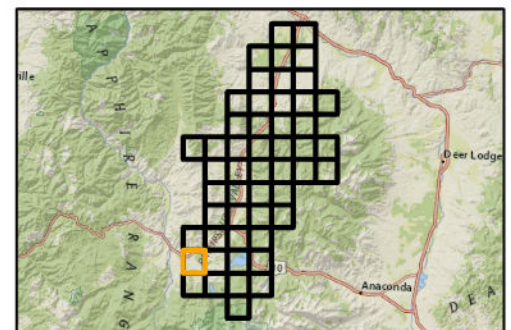
- Points of Diversion
- Streams
- Canal Ditch

Aerial Photos: 2021 NAIP

* The diversions shown on this map are based on available data.
 The mapped diversions may not be correct.



1:26,000

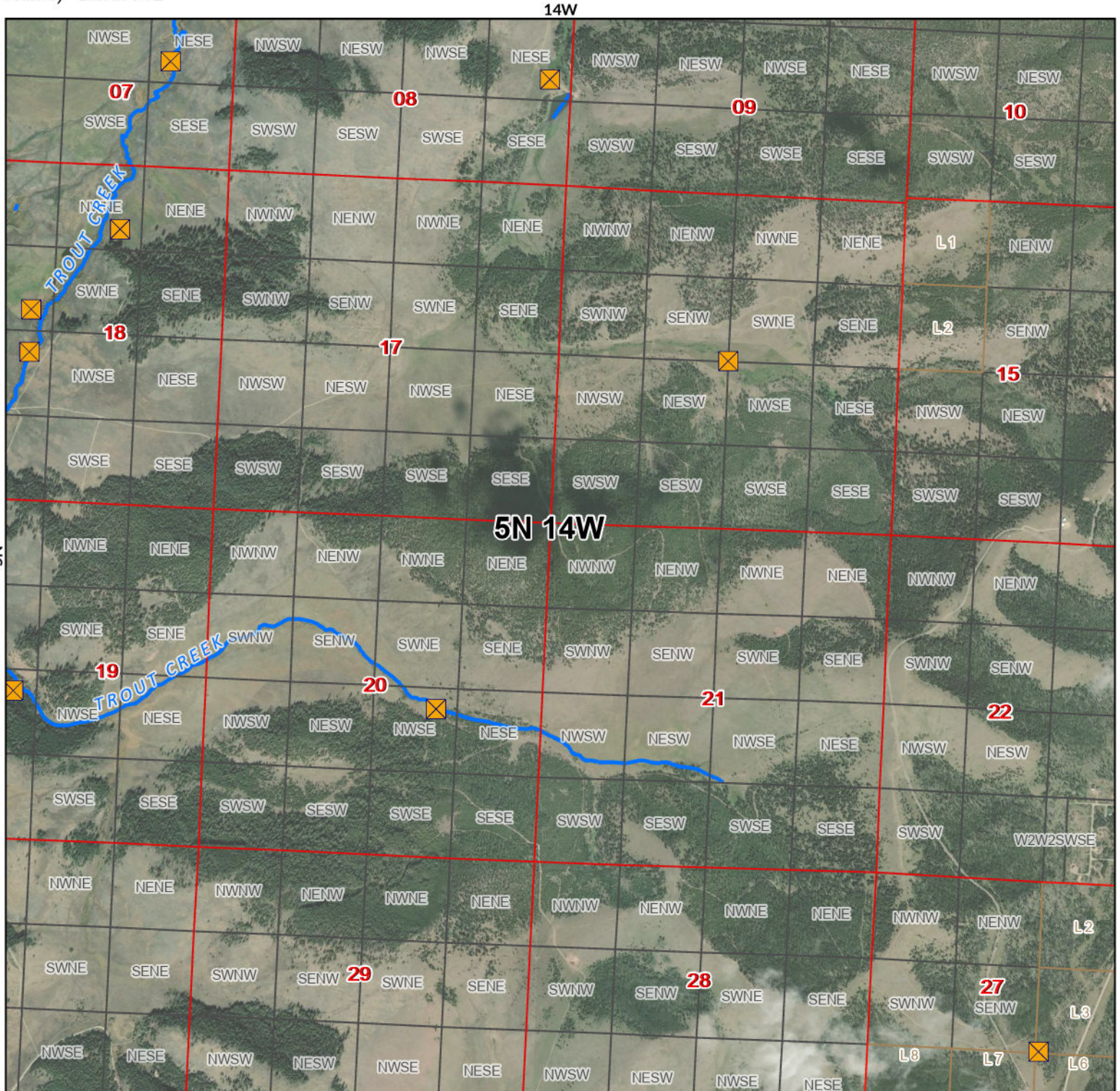


Flint Creek Diversion Sites

Flint Creek (Basin Name) - Basin 76GJ, Clark Fork Above Blackfoot River
 (Basin Name) - Basin 76G, Rock Creek, Tributary of Clark Fork River (Basin
 Name) - Basin 76E




The Montana Department of
**Natural Resources
 & Conservation**



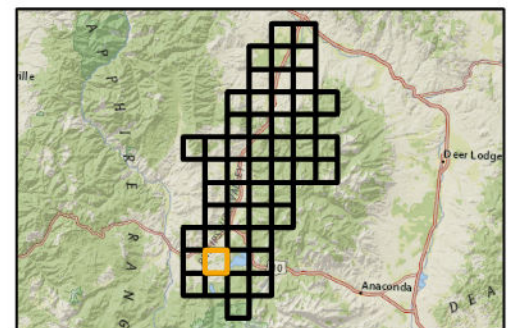
- Points of Diversion
- Streams
- Canal Ditch

Aerial Photos: 2021 NAIP

* The diversions shown on this map are based on available data.
 The mapped diversions may not be correct.



1:26,000

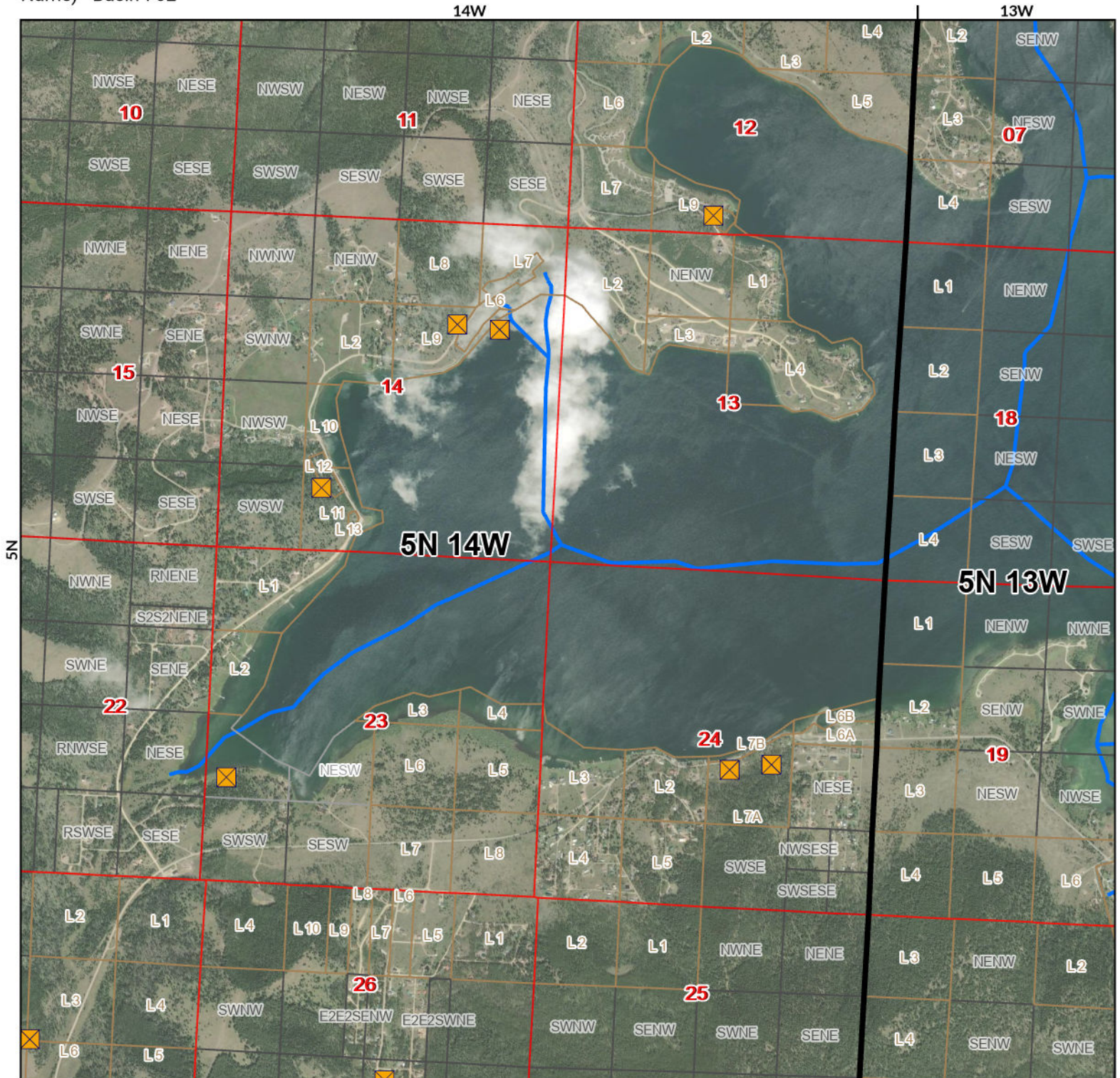


Flint Creek Diversion Sites

Flint Creek (Basin Name) - Basin 76GJ, Clark Fork Above Blackfoot River
 (Basin Name) - Basin 76G, Rock Creek, Tributary of Clark Fork River (Basin
 Name) - Basin 76E



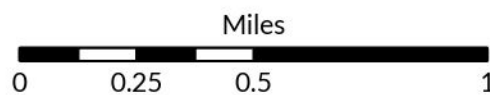
The Montana Department of
**Natural Resources
 & Conservation**



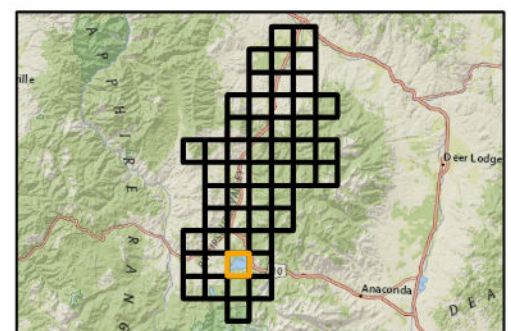
- Points of Diversion
- Streams
- Canal Ditch

Aerial Photos: 2021 NAIP

* The diversions shown on this map are based on available data.
 The mapped diversions may not be correct.



1:26,000

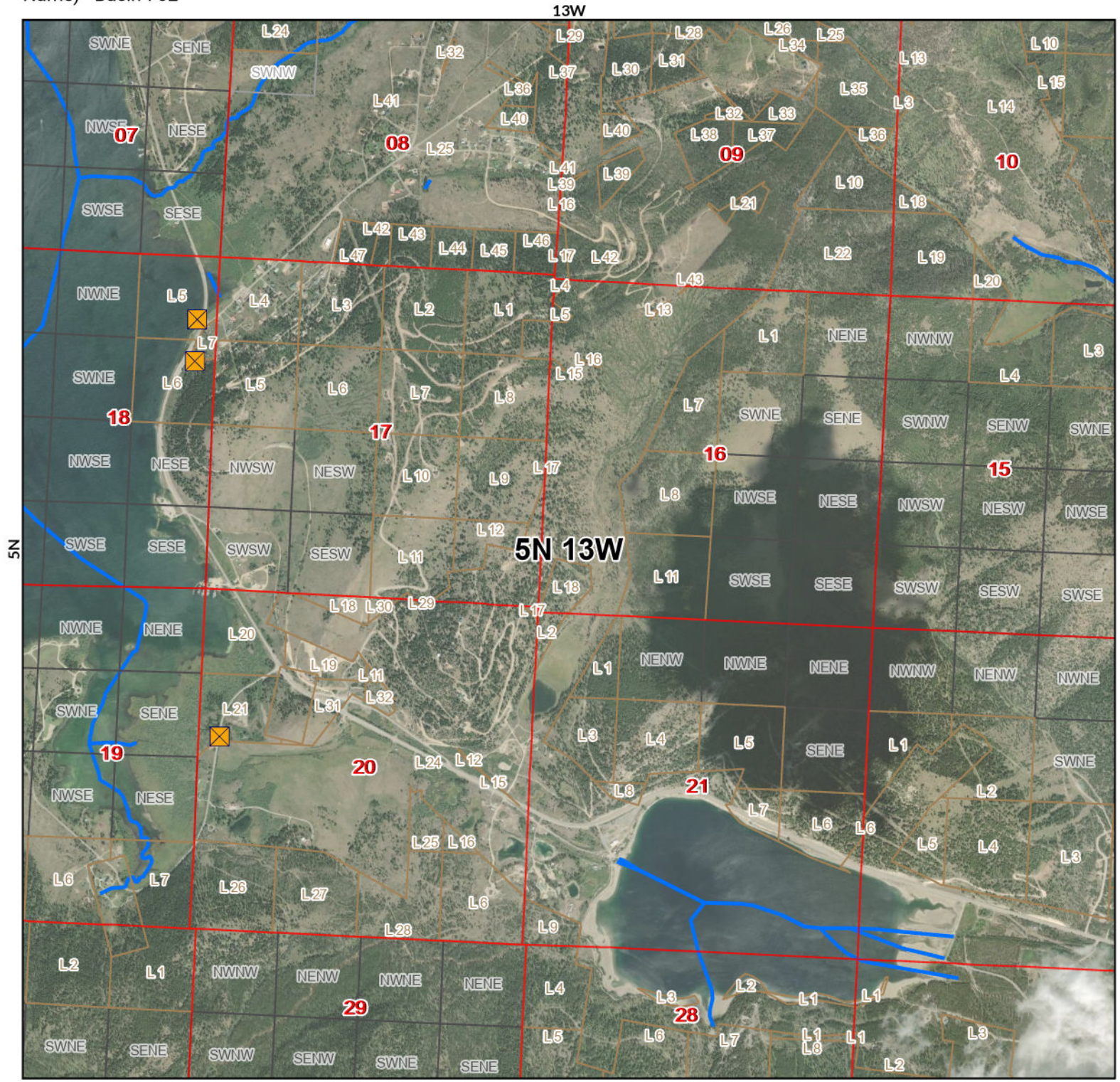


Flint Creek Diversion Sites

Flint Creek (Basin Name) - Basin 76GJ, Clark Fork Above Blackfoot River
 (Basin Name) - Basin 76G, Rock Creek, Tributary of Clark Fork River (Basin Name)
 (Basin Name) - Basin 76E




The Montana Department of
**Natural Resources
 & Conservation**



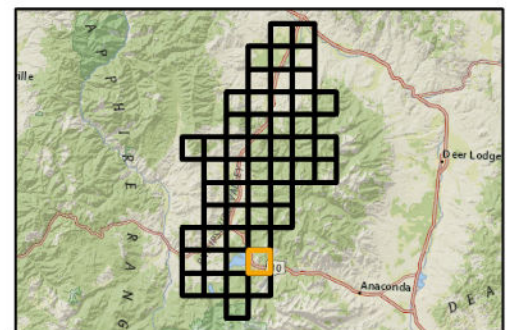
- Points of Diversion
- Streams
- Canal Ditch

Aerial Photos: 2021 NAIP

* The diversions shown on this map are based on available data.
 The mapped diversions may not be correct.



1:26,000

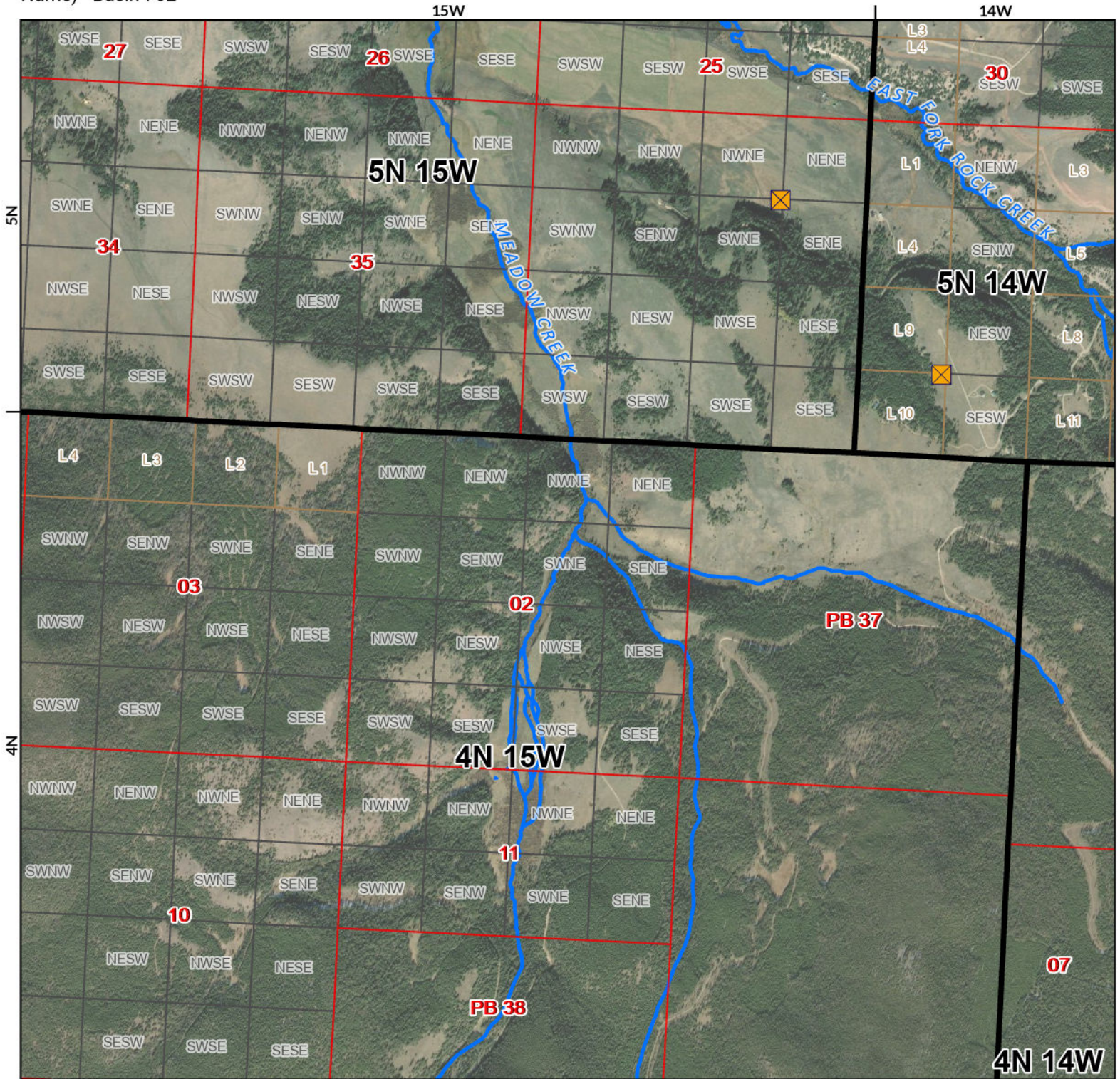


Flint Creek Diversion Sites

Flint Creek (Basin Name) - Basin 76GJ, Clark Fork Above Blackfoot River
 (Basin Name) - Basin 76G, Rock Creek, Tributary of Clark Fork River (Basin Name)
 (Basin Name) - Basin 76E




The Montana Department of
**Natural Resources
 & Conservation**



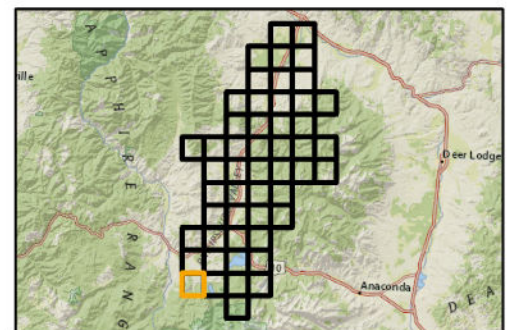
- Points of Diversion
- Streams
- Canal Ditch

Aerial Photos: 2021 NAIP

* The diversions shown on this map are based on available data.
 The mapped diversions may not be correct.



1:26,000

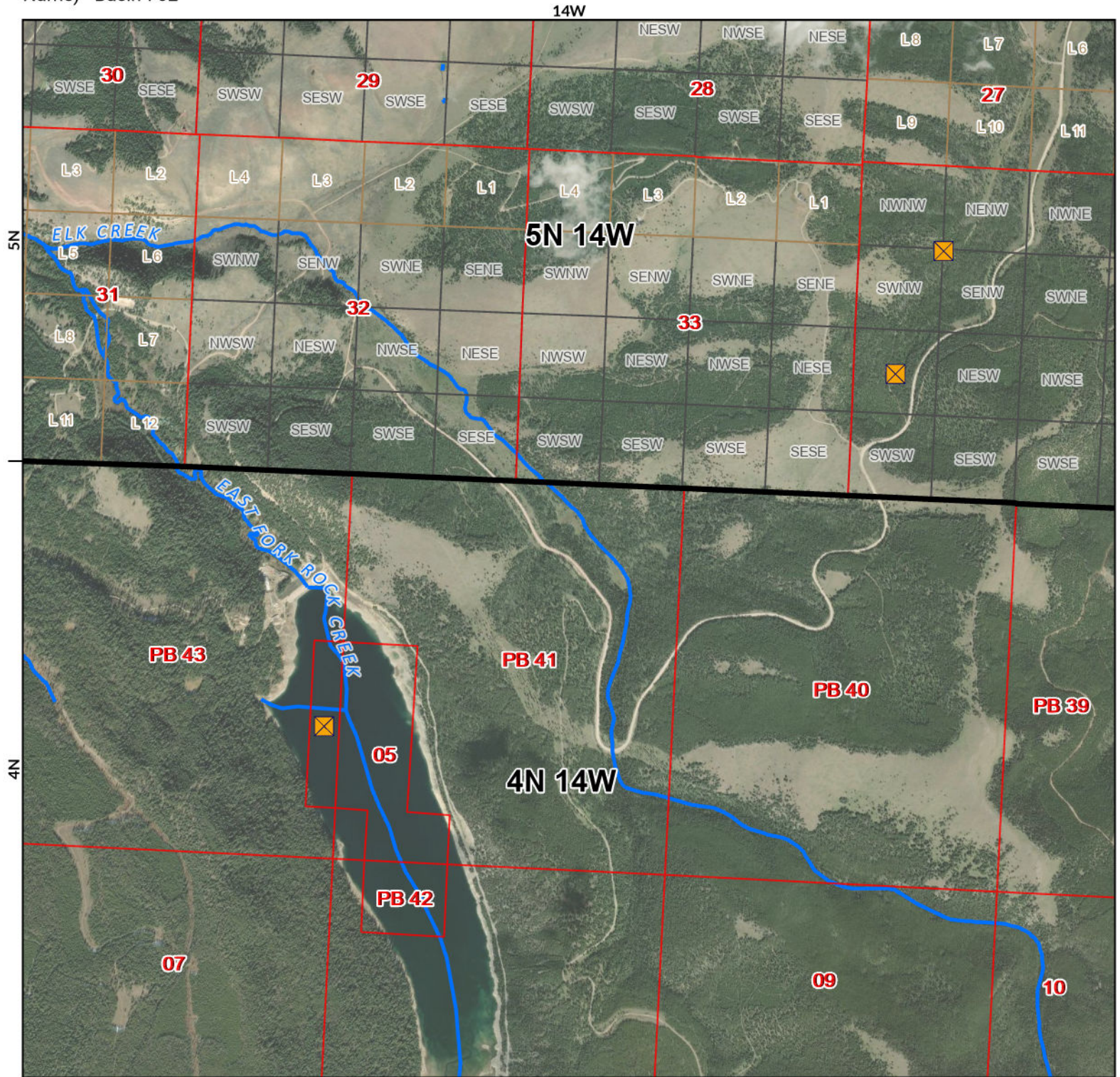


Flint Creek Diversion Sites

Flint Creek (Basin Name) - Basin 76GJ, Clark Fork Above Blackfoot River
 (Basin Name) - Basin 76G, Rock Creek, Tributary of Clark Fork River (Basin Name)
 (Basin Name) - Basin 76E



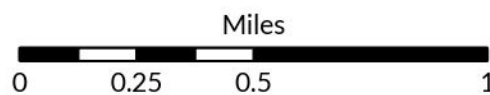
The Montana Department of
**Natural Resources
 & Conservation**



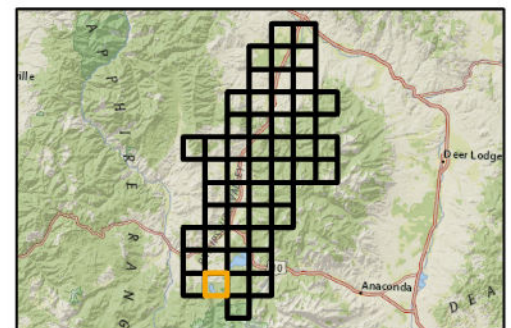
- Points of Diversion
- Streams
- Canal Ditch

Aerial Photos: 2021 NAIP

* The diversions shown on this map are based on available data.
 The mapped diversions may not be correct.



1:26,000

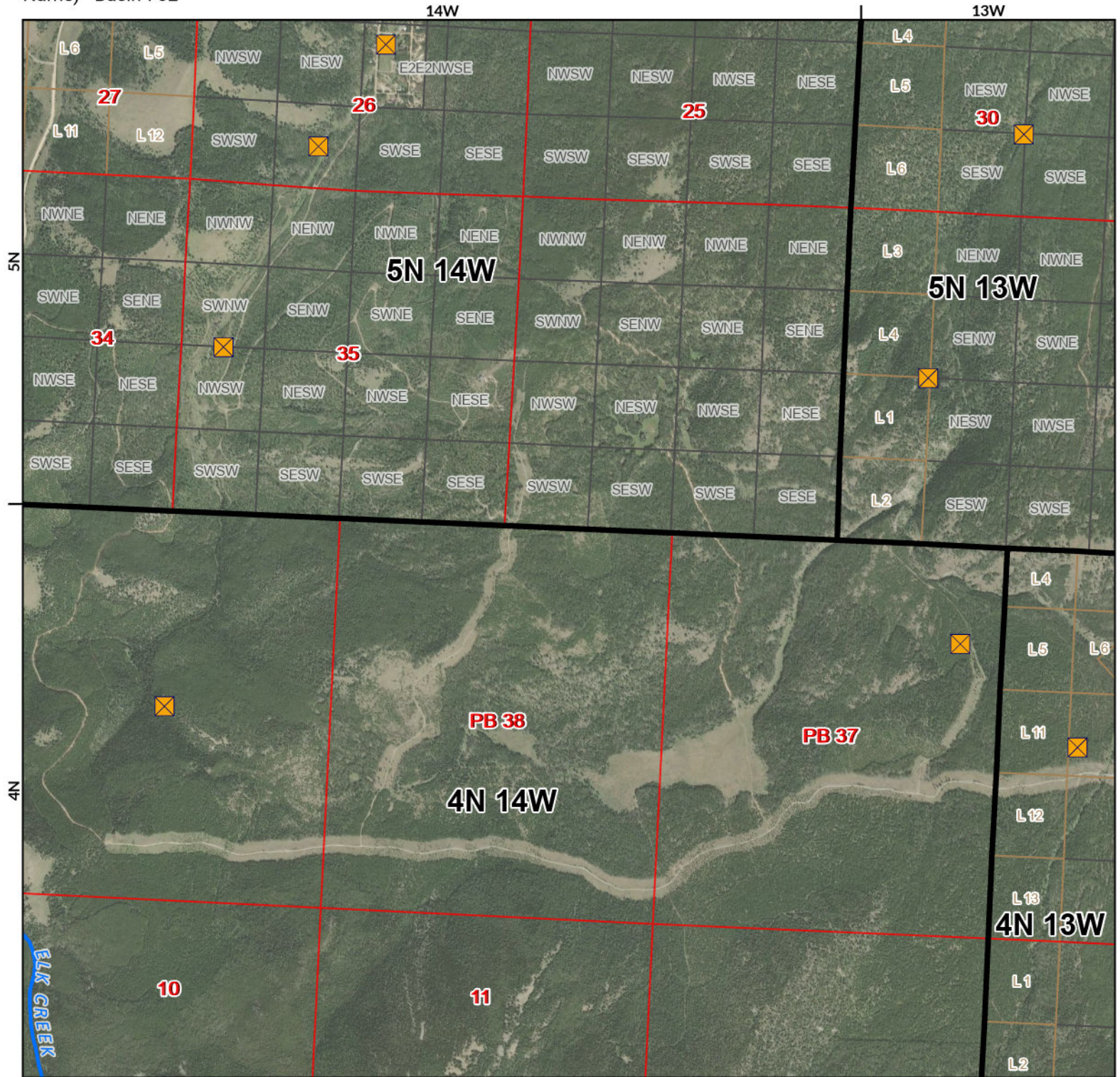


Flint Creek Diversion Sites

Flint Creek (Basin Name) - Basin 76GJ, Clark Fork Above Blackfoot River
 (Basin Name) - Basin 76G, Rock Creek, Tributary of Clark Fork River (Basin Name)
 (Basin Name) - Basin 76E




The Montana Department of
**Natural Resources
 & Conservation**



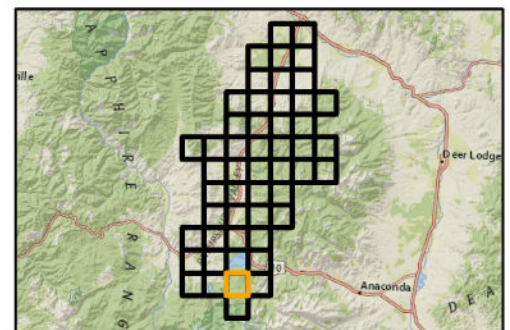
- Points of Diversion
- Streams
- Canal Ditch

Aerial Photos: 2021 NAIP

* The diversions shown on this map are based on available data.
 The mapped diversions may not be correct.



1:26,000

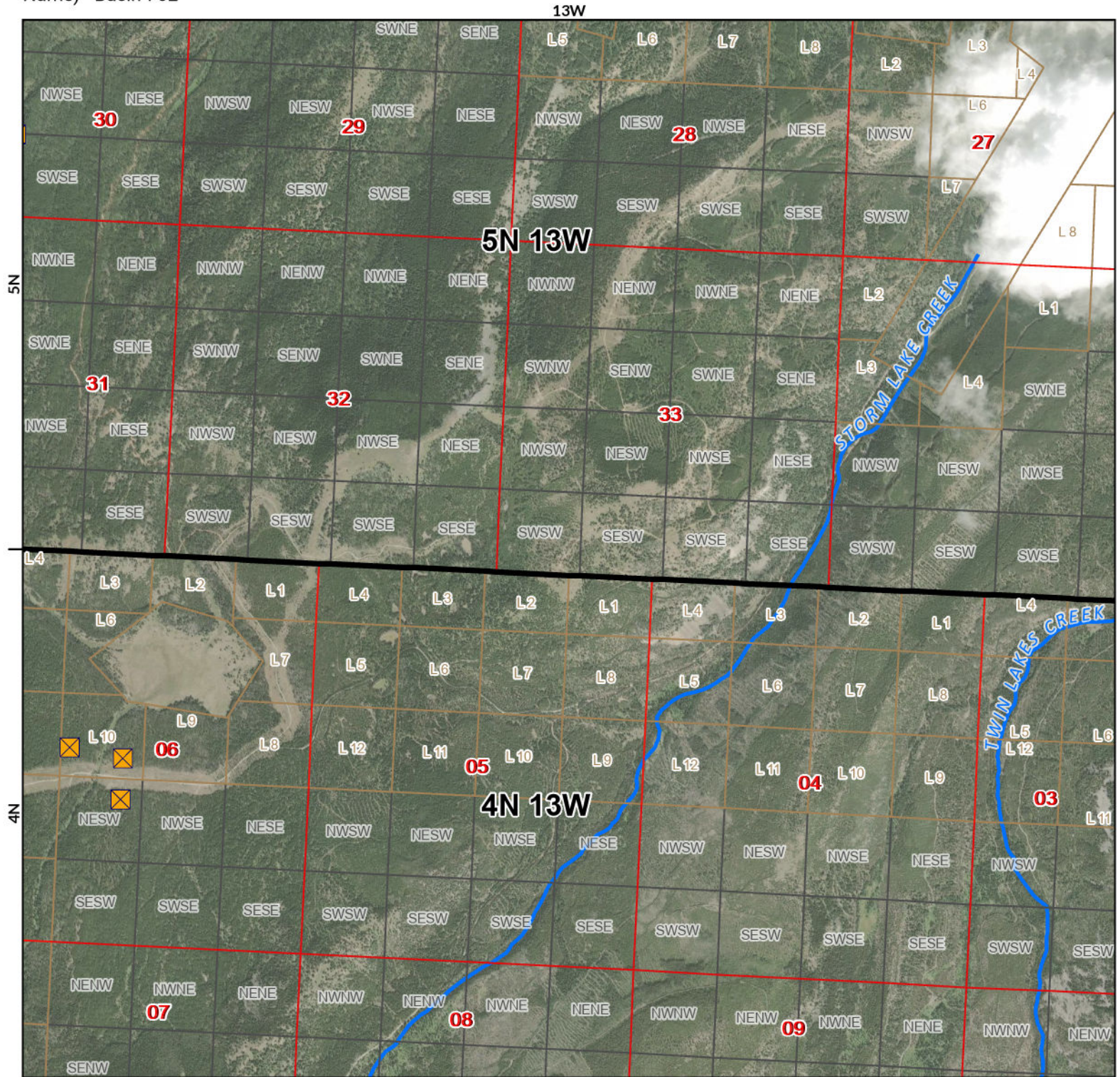


Flint Creek Diversion Sites

Flint Creek (Basin Name) - Basin 76GJ, Clark Fork Above Blackfoot River
 (Basin Name) - Basin 76G, Rock Creek, Tributary of Clark Fork River (Basin Name)
 (Basin Name) - Basin 76E




The Montana Department of
**Natural Resources
 & Conservation**



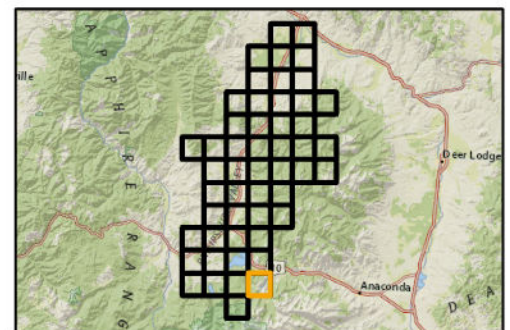
- Points of Diversion
- Streams
- Canal Ditch

Aerial Photos: 2021 NAIP

* The diversions shown on this map are based on available data.
 The mapped diversions may not be correct.



1:26,000

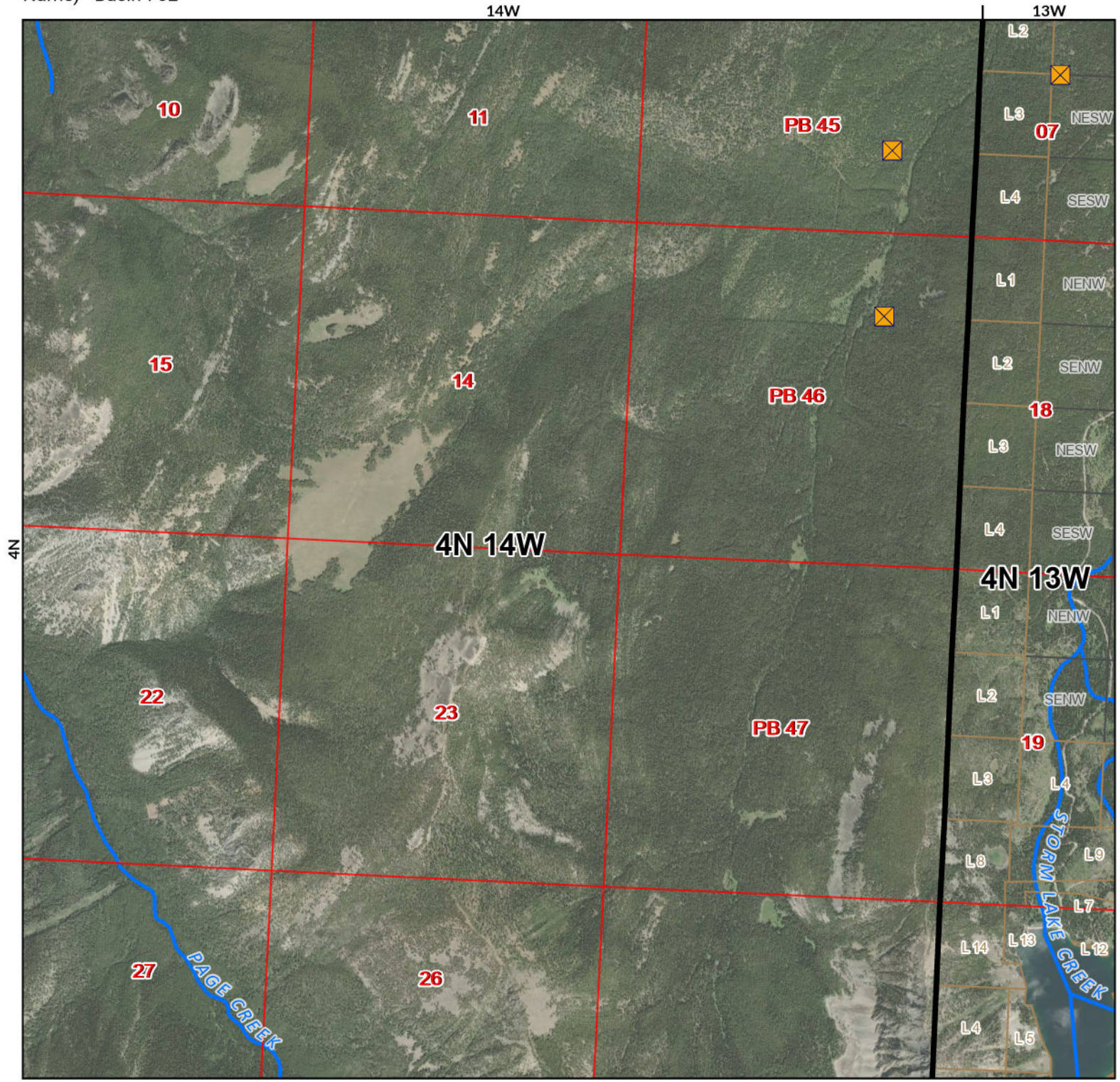


Flint Creek Diversion Sites

Flint Creek (Basin Name) - Basin 76GJ, Clark Fork Above Blackfoot River
 (Basin Name) - Basin 76G, Rock Creek, Tributary of Clark Fork River (Basin
 Name) - Basin 76E




The Montana Department of
**Natural Resources
 & Conservation**



- Points of Diversion
- Streams
- Canal Ditch

Aerial Photos: 2021 NAIP

* The diversions shown on this map are based on available data.
 The mapped diversions may not be correct.



1:26,000

