

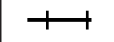




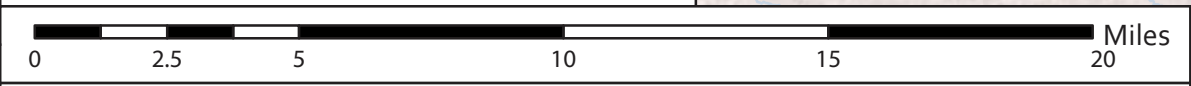


Proposed Study

-  Zone A
-  Zone AE w/ floodway
-  Railroad
-  National Wildlife Refuge
-  Reservation







Valley County Proposed Mapping
 Project: Milk River Basin - Modernization

Drawn By: KPS

Map Print Date: 4/5/2019
 Scale: 1:230,000
 Base Layer Copyright: © 2014 Esri