

IN THE WATER COURT OF THE STATE OF MONTANA
UPPER MISSOURI DIVISION
BOULDER RIVER (BASIN 41E)

**FINDINGS OF FACT AND CONCLUSIONS OF LAW FOR THE
PRELIMINARY DECREE OF BOULDER RIVER (BASIN 41E)**

The Temporary Preliminary Decree for the Boulder River (Basin 41E) was issued on June 20, 1985. Objections filed to claims in the Temporary Preliminary Decree have been addressed and resolved.

Since issuance of the Temporary Preliminary Decree in 1985, there have been statewide changes to several classes or elements of water rights. These changes include changes regarding examination and decrees of claims for fish and wildlife, wildlife, and recreation purposes. There have also been changes to claim elements such as standardization of source names and point of diversion legal descriptions. In some instances, additional information has been added to the abstracts of claims in this Preliminary Decree. This additional information includes ditch names, reservoir data, and period of diversion. These changes have been authorized by Montana Water Court Orders. *See* Amended Order on Period of Diversion - Statewide entered December 11, 2008; Second Amended Order on Period of Diversion - Statewide entered November 10, 2014; Order Addressing Reexamination entered December 14, 2012; and Supplemental Order Regarding Fish and Wildlife, Wildlife, and Recreation Claims - Statewide 2013 entered April 17, 2013.

These Findings of Fact and Conclusions of Law are issued for inclusion in the Preliminary Decree for the Boulder River (Basin 41E) as authorized by §§ 3-7-224(2)

and 85-2-231, MCA. These Findings of Fact and Conclusions of Law supersede and replace the Findings of Fact and Conclusions of Law for the Temporary Preliminary Decree filed on June 20, 1985.

FINDINGS OF FACT

DESCRIPTION OF BASIN

1. Basin 41E encompasses the Boulder River and its tributaries as well as groundwater located within Basin 41E. The boundaries of Basin 41E are outlined on the attached map.

DECREE ABSTRACTS AND INDEX

2. In addition to these Findings and Conclusions, this Decree consists of abstracts for each individual water right claim decreed in this basin. Accompanying the Decree are six Indexes designed to facilitate research on water rights included in the Decree. The six Indexes are as follows:

- Water Right Claim Identification Number Index
- Owner Name Index
- Priority Date Index
- Point of Diversion Index
- Source Name Index
- Issue Remark Index

3. CD copies of the Decree and six Indexes are located at the Department of Natural Resources and Conservation (DNRC) Helena Regional Office, the DNRC Water Rights Adjudication Office in Helena, and the Montana Water Court in Bozeman. This information is also available on the DNRC's Water Rights Adjudication webpage.

UNRESOLVED FACTUAL AND LEGAL ISSUES

4. The objection period allows interested parties to raise issues regarding their own water rights or other water rights in this decree. Issues may also be raised by the Water Court on its own initiative ("on its own motion"). *See* Rule 8, W.R.Adj.R.

Many unresolved factual and legal issues have been noted by issue remarks on the individual claim abstracts. The Issue Remark Index combines the issue remarks into a

list arranged numerically by water right claim number. Searching the Issue Remark Index by water right claim number will identify issue remarks on individual claim abstracts. Objections may be filed to claims with issue remarks. Issue remarks not resolved through the objection process will be resolved as directed by § 85-2-248, MCA.

Water users within this Basin and other interested persons will be mailed a Notice of Entry of Preliminary Decree and Notice of Availability contemporaneously with the filing of these Findings and Conclusions. The Notice of Availability explains the objection process and sets a deadline for filing objections with the Water Court.

CONCLUSIONS OF LAW

1. This is a general adjudication of existing water rights. An existing water right is a right to the use of water which is protected under the law as it existed prior to July 1, 1973. Section 85-2-102(12), MCA.

2. Certain claims were exempt from the statement of claim filing process but could be voluntarily filed. Section 85-2-222, MCA (1979). These exempt rights were for stock or domestic uses from instream or groundwater sources. In 2013, the Montana Legislature created a process to file claims for existing water rights that were exempt from filing in the statewide water right adjudication. Section 85-2-222(2), MCA.

3. The Montana Water Court has jurisdiction to enter a Preliminary Decree for the Boulder River (Basin 41E) pursuant to Title 85, Chapter 2, Montana Code Annotated. *Arizona v. San Carlos Apache Tribe*, 463 U.S. 545, 103 S.Ct. 3201, 77 L.Ed.2d 837 (1983); *State ex rel. Greely v. Conf. Salish & Kootenai Tribes*, 219 Mont. 76, 712 P.2d 754 (1985).

4. These Findings of Fact, Conclusions of Law, and abstracts define existing water rights under Montana law in Basin 41E and comprise a Preliminary Decree in accordance with § 85-2-231, MCA, and Rule 4, W.R.Adj.R.

Russ McElyea
Chief Water Judge

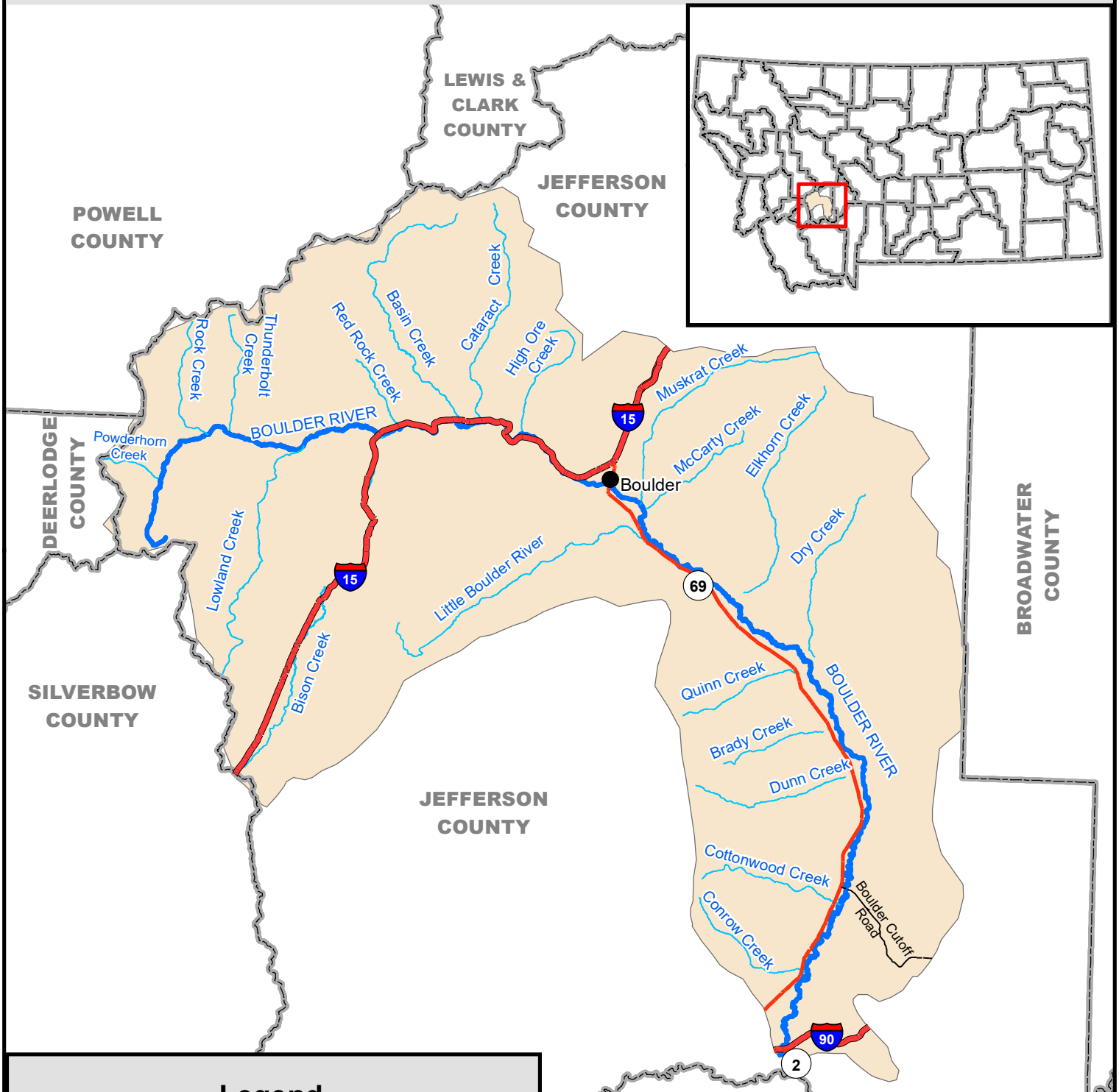
Service via Electronic Mail:

Laura Hinck, Adjudication Supervisor
DNRC Adjudication Office
PO Box 201602
Helena, MT 59620
Lhinck2@mt.gov









DNRC-Helena Regional Office
Water Resources Division
1424 9th Ave.
PO Box 201601
Helena, MT 59620-1601
(406) 444-6999
lenore.austin@mt.gov
mitch.hoffman@mt.gov
jdaly2@mt.gov
Laura.Zanolli@mt.gov

Basin 41E

Boulder River, Tributary of Jefferson River



Legend

	Boulder River		Counties
	Streams		Interstate
	41E Basin Boundary		State Highway
	Town/City		Minor Road

