

**DEPARTMENT OF NATURAL RESOURCES AND CONSERVATION**  
**INTERLOCUTORY**  
**MILK RIVER BETWEEN FRESNO RESERVOIR & WHITEWATER CREEK (BASIN 40J)**  
**LIST OF CLAIMS BY SOURCE AND ENFORCEABLE PRIORITY DATE**

TRIBUTARY VALUES: MP= Manmade Pit, NP=Natural Pit, SD=Secondary Diversion, SI=Subirrigation, SP=Spring, WS=Waste & Seepage, UT=Unnamed Tributary

WATER RIGHT #	VERSION STATUS	HISTORICAL TYPE	USE	FLOW RATE	ENFORCEABLE PRIORITY DATE	POINT OF DIVERSION					TRIBUTARY	SOURCE NAME	OWNER NAME
						QTR	SEC	TWP	RGE	CNTY			
40J 30132954	ACTV	USE	ST		12/31/1866	NW	5	34N	28E	PH		ALKALI COULEE	DOUCETTE RANCH LIMITED PARTNERSHIP
40J 30144392	ACTV	USE	ST		12/30/1900		11	32N	32E	PH		ALKALI COULEE	MONTANA DEPT OF FISH WILDLIFE & PARKS
						NESENW	11	32N	32E	PH			
						NWSENW	11	32N	32E	PH			
40J 30142045	ACTV	USE	ST		07/11/1935		11	32N	32E	PH		ALKALI COULEE	USA (DEPT OF INTERIOR BUREAU OF LAND MGMT)
						SESENW	11	32N	32E	PH			
						NENE	32	35N	28E	PH			
						NESW	32	35N	28E	PH			
						NWNE	32	35N	28E	PH			
						NWSE	32	35N	28E	PH			
						NWSW	32	35N	28E	PH			
SESENW	32	35N	28E	PH									
	SWNE	32	35N	28E	PH								
	SWSW	32	35N	28E	PH								



## DEPARTMENT OF NATURAL RESOURCES AND CONSERVATION

## INTERLOCUTORY

## MILK RIVER BETWEEN FRESNO RESERVOIR &amp; WHITEWATER CREEK (BASIN 40J)

## LIST OF CLAIMS BY SOURCE AND ENFORCEABLE PRIORITY DATE

TRIBUTARY VALUES: MP= Manmade Pit, NP=Natural Pit, SD=Secondary Diversion, SI=Subirrigation, SP=Spring, WS=Waste & Seepage, UT=Unnamed Tributary

WATER RIGHT #	VERSION STATUS	HISTORICAL TYPE	USE	FLOW RATE	ENFORCEABLE PRIORITY DATE	POINT OF DIVERSION					TRIBUTARY	SOURCE NAME	OWNER NAME
						QTR	SEC	TWP	RGE	CNTY			
40J 30142047	ACTV	USE	ST		07/11/1935	SWNE	3	33N	27E	PH	UT	ALKALI COULEE	USA (DEPT OF INTERIOR BUREAU OF LAND MGMT)
							3	33N	27E	PH			
						SESE	22	34N	27E	PH			
						NWSW	26	34N	27E	PH			
						S2SW	26	34N	27E	PH			
						SENE	34	34N	27E	PH			
W2NW	35	34N	27E	PH									
40J 30132735	ACTV	USE	ST		12/31/1912	SWNW	22	30N	29E	PH		ALKALI CREEK	SALVESON, WESLEY
						SESENE	21	30N	29E	PH			
40J 30132730	ACTV	USE	ST		12/31/1930	SE	21	30N	29E	PH		ALKALI CREEK	BURKE LAND, LLC
40J 30142048	ACTV	USE	ST		07/11/1935	E2NESE	29	28N	30E	PH		ALKALI CREEK	USA (DEPT OF INTERIOR BUREAU OF LAND MGMT)
						E2SESE	29	28N	30E	PH			
						NENW	29	28N	30E	PH			
						NWNE	29	28N	30E	PH			
						NWSE	29	28N	30E	PH			
						SENE	29	28N	30E	PH			
						SENW	29	28N	30E	PH			
						SWNE	29	28N	30E	PH			
W2NESE	29	28N	30E	PH									
40J 30142049	ACTV	USE	ST		07/11/1935	E2SWSW	28	28N	30E	PH		ALKALI CREEK	USA (DEPT OF INTERIOR BUREAU OF LAND MGMT)
						W2NWSW	28	28N	30E	PH			
						W2SWSW	28	28N	30E	PH			
40J 30142050	ACTV	USE	ST		07/11/1935	NESW	5	29N	29E	PH		ALKALI CREEK	USA (DEPT OF INTERIOR BUREAU OF LAND MGMT)
						SESW	5	29N	29E	PH			
40J 30142051	ACTV	USE	ST		07/11/1935	SENE	34	29N	29E	PH		ALKALI CREEK	USA (DEPT OF INTERIOR BUREAU OF LAND MGMT)

DEPARTMENT OF NATURAL RESOURCES AND CONSERVATION

INTERLOCUTORY

MILK RIVER BETWEEN FRESNO RESERVOIR & WHITEWATER CREEK (BASIN 40J)

LIST OF CLAIMS BY SOURCE AND ENFORCEABLE PRIORITY DATE

TRIBUTARY VALUES: MP= Manmade Pit, NP=Natural Pit, SD=Secondary Diversion, SI=Subirrigation, SP=Spring, WS=Waste & Seepage, UT=Unnamed Tributary

WATER RIGHT #	VERSION STATUS	HISTORICAL TYPE	USE	FLOW RATE	ENFORCEABLE PRIORITY DATE	POINT OF DIVERSION					TRIBUTARY	SOURCE NAME	OWNER NAME
						QTR	SEC	TWP	RGE	CNTY			
40J 30142052	ACTV	USE	ST		07/11/1935	NESE	19	28N	30E	PH		ALKALI CREEK	USA (DEPT OF INTERIOR BUREAU OF LAND MGMT)
						NWSE	19	28N	30E	PH			
						SENE	19	28N	30E	PH			
						SENW	19	28N	30E	PH			
						SWNE	19	28N	30E	PH			
						NWSW	20	28N	30E	PH			
40J 30142053	ACTV	USE	ST		07/11/1935	SESE	21	29N	29E	PH		ALKALI CREEK	USA (DEPT OF INTERIOR BUREAU OF LAND MGMT)
40J 30132477	ACTV	USE	ST		08/31/1958	E2W2	32	30N	29E	PH		ALKALI CREEK	ANDERSON, DAREN
40J 30132992	ACTV	USE	ST		12/31/1958		28	30N	29E	PH		ALKALI CREEK	YOUNG BROTHERS ANGUS LLP
						NWNW	27	30N	29E	PH			
40J 30124197	ACTV	USE	ST		07/09/1914	SE	25	28N	30E	PH	UT	ALKALI CREEK	BARTHELMESS RANCH CORP
40J 30142127	ACTV	USE	ST		07/11/1935	SESE	17	29N	29E	PH	UT	ALKALI CREEK	USA (DEPT OF INTERIOR BUREAU OF LAND MGMT)
						SESW	17	29N	29E	PH			
						SWSE	17	29N	29E	PH			
40J 30142128	ACTV	USE	ST		07/11/1935	SENE	19	28N	30E	PH	UT	ALKALI CREEK	USA (DEPT OF INTERIOR BUREAU OF LAND MGMT)
						E2NESE	20	28N	30E	PH			
						NESW	20	28N	30E	PH			
						NWSE	20	28N	30E	PH			
						NWSW	20	28N	30E	PH			
						SWNW	20	28N	30E	PH			
					W2NESE	20	28N	30E	PH				

## DEPARTMENT OF NATURAL RESOURCES AND CONSERVATION

## INTERLOCUTORY

## MILK RIVER BETWEEN FRESNO RESERVOIR &amp; WHITEWATER CREEK (BASIN 40J)

## LIST OF CLAIMS BY SOURCE AND ENFORCEABLE PRIORITY DATE

TRIBUTARY VALUES: MP= Manmade Pit, NP=Natural Pit, SD=Secondary Diversion, SI=Subirrigation, SP=Spring, WS=Waste & Seepage, UT=Unnamed Tributary

WATER RIGHT #	VERSION STATUS	HISTORICAL TYPE	USE	FLOW RATE	ENFORCEABLE PRIORITY DATE	POINT OF DIVERSION					TRIBUTARY	SOURCE NAME	OWNER NAME
						QTR	SEC	TWP	RGE	CNTY			
40J 30132817	ACTV	USE	ST		04/08/1913	S2	1	31N	29E	PH	ASSINIBOINE CREEK	BARNARD, JAMES	
						S2NW	1	31N	29E	PH		BARNARD, JEANNE	
						SENE	2	31N	29E	PH		BARNARD, SARAH	
						NESE	2	31N	30E	PH			
						SEWSE	2	31N	29E	PH			
						NESW	2	31N	29E	PH			
						S2NW	2	31N	29E	PH			
40J 30142056	ACTV	USE	ST		07/11/1935	SW	2	31N	29E	PH	ASSINIBOINE CREEK	USA (DEPT OF INTERIOR BUREAU OF LAND MGMT)	
						NESE	7	31N	30E	PH			
						SENE	7	31N	30E	PH			
						NESW	8	31N	30E	PH			
						NWSE	8	31N	30E	PH			
						NWSW	8	31N	30E	PH			
						SEW	8	31N	30E	PH			
						SESE	8	31N	30E	PH			
						SESW	8	31N	30E	PH			
						S2NW	8	31N	30E	PH			
						SWSE	8	31N	30E	PH			
						NENE	17	31N	30E	PH			

## DEPARTMENT OF NATURAL RESOURCES AND CONSERVATION

## INTERLOCUTORY

## MILK RIVER BETWEEN FRESNO RESERVOIR &amp; WHITEWATER CREEK (BASIN 40J)

## LIST OF CLAIMS BY SOURCE AND ENFORCEABLE PRIORITY DATE

TRIBUTARY VALUES: MP= Manmade Pit, NP=Natural Pit, SD=Secondary Diversion, SI=Subirrigation, SP=Spring, WS=Waste & Seepage, UT=Unnamed Tributary

WATER RIGHT #	VERSION STATUS	HISTORICAL TYPE	USE	FLOW RATE	ENFORCEABLE PRIORITY DATE	POINT OF DIVERSION					TRIBUTARY	SOURCE NAME	OWNER NAME	
						QTR	SEC	TWP	RGE	CNTY				
40J 30142057	ACTV	USE	ST		07/11/1935		3	31N	29E	PH		ASSINIBOINE CREEK	USA (DEPT OF INTERIOR BUREAU OF LAND MGMT)	
							3	31N	29E	PH				
							4	31N	29E	PH				
							4	31N	29E	PH				
							SENE	31	32N	29E				PH
							NESW	32	32N	29E				PH
							NWSE	32	32N	29E				PH
							NWSW	32	32N	29E				PH
							SESE	32	32N	29E				PH
							SESW	32	32N	29E				PH
							SWNW	32	32N	29E				PH
							SWSE	32	32N	29E				PH
							SESE	33	32N	29E				PH
							SESW	33	32N	29E				PH
	SWSE	33	32N	29E	PH									
40J 30142059	ACTV	USE	ST		07/11/1935		SWSW	1	31N	29E	PH		ASSINIBOINE CREEK	USA (DEPT OF INTERIOR BUREAU OF LAND MGMT)
							SENW	3	31N	29E	PH			
							SWNE	3	31N	29E	PH			
								3	31N	29E	PH			
								3	31N	29E	PH			
40J 30125243	ACTV	USE	ST		07/03/1919		SWNESE	6	31N	30E	PH	SP	ASSINIBOINE CREEK	CARROLL MT PROPERTIES LLC
40J 30125056	ACTV	USE	ST		07/03/1919		NENESE	7	31N	30E	PH	UT	ASSINIBOINE CREEK	CARROLL MT PROPERTIES LLC
							SENE	7	31N	30E	PH			
							NENE	7	31N	30E	PH			
							E2SE	6	31N	30E	PH			

**DEPARTMENT OF NATURAL RESOURCES AND CONSERVATION**  
**INTERLOCUTORY**  
**MILK RIVER BETWEEN FRESNO RESERVOIR & WHITEWATER CREEK (BASIN 40J)**  
**LIST OF CLAIMS BY SOURCE AND ENFORCEABLE PRIORITY DATE**

TRIBUTARY VALUES: MP= Manmade Pit, NP=Natural Pit, SD=Secondary Diversion, SI=Subirrigation, SP=Spring, WS=Waste & Seepage, UT=Unnamed Tributary

WATER RIGHT #	VERSION STATUS	HISTORICAL TYPE	USE	FLOW RATE	ENFORCEABLE PRIORITY DATE	POINT OF DIVERSION					TRIBUTARY	SOURCE NAME	OWNER NAME
						QTR	SEC	TWP	RGE	CNTY			
40J 30142129	ACTV	USE	ST		07/11/1935	NWSE	20	32N	28E	PH	UT	ASSINIBOINE CREEK	USA (DEPT OF INTERIOR BUREAU OF LAND MGMT)
40J 30142130	ACTV	USE	ST		07/11/1935	NENW	29	32N	28E	PH	UT	ASSINIBOINE CREEK	USA (DEPT OF INTERIOR BUREAU OF LAND MGMT)
40J 30142131	ACTV	USE	ST		07/11/1935	NWSE	34	32N	29E	PH	UT	ASSINIBOINE CREEK	USA (DEPT OF INTERIOR BUREAU OF LAND MGMT)
40J 30142060	ACTV	USE	ST		07/11/1935	SWNE	4	33N	30E	PH		AUSTIN COULEE	USA (DEPT OF INTERIOR BUREAU OF LAND MGMT)
							4	33N	30E	PH			
							4	33N	30E	PH			
						NENW	10	33N	30E	PH			
						SWSE	11	33N	30E	PH			
						NWNW	26	33N	30E	PH			
						NENW	33	34N	30E	PH			
						NWSW	33	34N	30E	PH			
						SEnw	33	34N	30E	PH			
						SWNW	33	34N	30E	PH			
						SWSW	33	34N	30E	PH			
40J 30142060	ACTV	USE	ST		07/11/1935	SEnw	3	33N	30E	PH	UT	AUSTIN COULEE	USA (DEPT OF INTERIOR BUREAU OF LAND MGMT)
						NWNW	33	34N	30E	PH			
40J 30139824	ACTV	USE	ST		07/11/1935	N2SE	22	34N	17E	BL		BADGER COULEE	USA (DEPT OF INTERIOR BUREAU OF LAND MGMT)
						SENEsw	22	34N	17E	BL			
						NESEsw	22	34N	17E	BL			
						SESEnw	23	34N	17E	BL			
						SW	27	34N	17E	BL			
40J 30139825	ACTV	USE	ST		07/11/1935	E2SW	34	34N	17E	BL		BADGER COULEE	USA (DEPT OF INTERIOR BUREAU OF LAND MGMT)

40J 30127742	ACTV	USE	ST	12/31/1883	SWNENW	34	34N	19E	BL	BATTLE CREEK	INMAN & SON INC
					SESWSW	34	34N	19E	BL		
					W2NWSE	34	34N	19E	BL		
					SESW	34	34N	19E	BL		
					NENWNW	3	33N	19E	BL		
					S2NENW	3	33N	19E	BL		
					SWNWNE	3	33N	19E	BL		
					W2SWNE	3	33N	19E	BL		
					SESENE	3	33N	19E	BL		
					SESWNE	3	33N	19E	BL		
					SWSENE	3	33N	19E	BL		
					N2NENE	10	33N	19E	BL		
40J 30106720	ACTV	USE	ST	08/18/1891	NWNW	16	34N	19E	BL	BATTLE CREEK	MONTANA STATE BOARD OF LAND COMMISSIONERS
					SWSW	16	34N	19E	BL		
40J 30102863	ACTV	USE	ST	05/24/1913	NE	19	35N	19E	BL	BATTLE CREEK	HARSHMAN, MARK HARSHMAN, TRACY
					E2NW	19	35N	19E	BL		
40J 30139826	ACTV	USE	ST	07/11/1935	NWNESW	6	37N	18E	BL	BATTLE CREEK	USA (DEPT OF INTERIOR BUREAU OF LAND MGMT)
40J 30139827	ACTV	USE	ST	07/11/1935	E2SW	24	37N	17E	BL	BATTLE CREEK	USA (DEPT OF INTERIOR BUREAU OF LAND MGMT)
					W2SE	24	37N	17E	BL		
					E2NW	25	37N	17E	BL		
					W2NE	25	37N	17E	BL		
40J 30139828	ACTV	USE	ST	07/11/1935	S2S2	9	36N	18E	BL	BATTLE CREEK	USA (DEPT OF INTERIOR BUREAU OF LAND MGMT)
40J 30139829	ACTV	USE	ST	07/11/1935	SWSENE	8	36N	18E	BL	BATTLE CREEK	USA (DEPT OF INTERIOR BUREAU OF LAND MGMT)
					W2W2SW	9	36N	18E	BL		
40J 30139830	ACTV	USE	ST	07/11/1935	E2NENE	17	36N	18E	BL	BATTLE CREEK	USA (DEPT OF INTERIOR BUREAU OF LAND MGMT)
40J 30139831	ACTV	USE	ST	07/11/1935	NENW	12	35N	18E	BL	BATTLE CREEK	USA (DEPT OF INTERIOR BUREAU OF LAND MGMT)
					NWNE	12	35N	18E	BL		
					SWNW	12	35N	18E	BL		
40J 30139832	ACTV	USE	ST	07/11/1935	E2SW	19	35N	19E	BL	BATTLE CREEK	USA (DEPT OF INTERIOR BUREAU OF LAND MGMT)
					W2SE	19	35N	19E	BL		
					W2NWSE	29	35N	19E	BL		
40J 30139833	ACTV	USE	ST	07/11/1935	W2NWNE	32	35N	19E	BL	BATTLE CREEK	USA (DEPT OF INTERIOR BUREAU OF LAND MGMT)
40J 30139834	ACTV	USE	ST	07/11/1935	SWNENW	12	35N	18E	BL	BATTLE CREEK	USA (DEPT OF INTERIOR BUREAU OF LAND MGMT)
					SWNWNE	12	35N	18E	BL		

## DEPARTMENT OF NATURAL RESOURCES AND CONSERVATION

## INTERLOCUTORY

## MILK RIVER BETWEEN FRESNO RESERVOIR &amp; WHITEWATER CREEK (BASIN 40J)

## LIST OF CLAIMS BY SOURCE AND ENFORCEABLE PRIORITY DATE

TRIBUTARY VALUES: MP= Manmade Pit, NP=Natural Pit, SD=Secondary Diversion, SI=Subirrigation, SP=Spring, WS=Waste & Seepage, UT=Unnamed Tributary

WATER RIGHT #	VERSION STATUS	HISTORICAL TYPE	USE	FLOW RATE	ENFORCEABLE PRIORITY DATE	POINT OF DIVERSION					TRIBUTARY	SOURCE NAME	OWNER NAME
						QTR	SEC	TWP	RGE	CNTY			
40J 30074691	ACTV	USE	ST		06/19/1909	W2	15	36N	18E	BL	UT	BATTLE CREEK	DAVIES RANCH CO
40J 30127196	ACTV	USE	ST		06/19/1909	W2NENW	14	36N	18E	BL	UT	BATTLE CREEK	DAVIES RANCH CO
						SENWNW	14	36N	18E	BL			
						N2SWNW	14	36N	18E	BL			
						SWSWNW	14	36N	18E	BL			
						N2NENE	15	36N	18E	BL			
						S2SENE	15	36N	18E	BL			
						SWNE	15	36N	18E	BL			
						NWNE	15	36N	18E	BL			
						NENW	15	36N	18E	BL			
						SEnw	15	36N	18E	BL			
						NESW	15	36N	18E	BL			
						E2NWSW	15	36N	18E	BL			
						E2SWSW	15	36N	18E	BL			
						W2SESW	15	36N	18E	BL			
						NENW	22	36N	18E	BL			
						E2NWNW	22	36N	18E	BL			
						SWNW	22	36N	18E	BL			
						NWSW	22	36N	18E	BL			
40J 30074682	ACTV	USE	ST		02/10/1910	NENW	22	36N	18E	BL	UT	BATTLE CREEK	DAVIES RANCH CO
40J 30074681	ACTV	USE	ST		04/01/1913	SWNW	22	36N	18E	BL	UT	BATTLE CREEK	DAVIES RANCH CO
						NWSW	22	36N	18E	BL			
40J 30074690	ACTV	USE	ST		03/13/1915	NWNW	22	36N	18E	BL	UT	BATTLE CREEK	DAVIES RANCH CO
						SENE	21	36N	18E	BL			
						NWNE	21	36N	18E	BL			
40J 30127241	ACTV	USE	ST		12/31/1915	SEnENW	6	37N	18E	BL	UT	BATTLE CREEK	S BAR B RANCH CO
						NWNE	6	37N	18E	BL			
						N2NENE	6	37N	18E	BL			

**DEPARTMENT OF NATURAL RESOURCES AND CONSERVATION**  
**INTERLOCUTORY**  
**MILK RIVER BETWEEN FRESNO RESERVOIR & WHITEWATER CREEK (BASIN 40J)**  
**LIST OF CLAIMS BY SOURCE AND ENFORCEABLE PRIORITY DATE**

TRIBUTARY VALUES: MP= Manmade Pit, NP=Natural Pit, SD=Secondary Diversion, SI=Subirrigation, SP=Spring, WS=Waste & Seepage, UT=Unnamed Tributary

WATER RIGHT #	VERSION STATUS	HISTORICAL TYPE	USE	FLOW RATE	ENFORCEABLE PRIORITY DATE	POINT OF DIVERSION					TRIBUTARY	SOURCE NAME	OWNER NAME
						QTR	SEC	TWP	RGE	CNTY			
40J 30074692	ACTV	USE	ST		02/10/1916	N2SWNE	21	36N	18E	BL	UT	BATTLE CREEK	DAVIES RANCH CO
40J 30074693	ACTV	USE	ST		02/10/1916	S2NW	21	36N	18E	BL	UT	BATTLE CREEK	DAVIES RANCH CO
40J 30127194	ACTV	USE	ST		12/09/1919	E2SE	19	37N	18E	BL	UT	BATTLE CREEK	DAVIES RANCH CO
						S2SWSW	20	37N	18E	BL			
						NESWSW	20	37N	18E	BL			
						N2SESW	20	37N	18E	BL			
						S2NESW	20	37N	18E	BL			
						NENENE	30	37N	18E	BL			
						S2NENE	30	37N	18E	BL			
						W2SENE	30	37N	18E	BL			
						E2SENE	30	37N	18E	BL			
40J 30139931	ACTV	USE	ST		07/11/1935	SESE	2	37N	17E	BL	UT	BATTLE CREEK	USA (DEPT OF INTERIOR BUREAU OF LAND MGMT)
						SWSE	2	37N	17E	BL			
						NENE	11	37N	17E	BL			
40J 30139932	ACTV	USE	ST		07/11/1935	NWSE	7	36N	18E	BL	UT	BATTLE CREEK	USA (DEPT OF INTERIOR BUREAU OF LAND MGMT)
						NESW	8	36N	18E	BL			
						NWSW	8	36N	18E	BL			
						SESW	8	36N	18E	BL			
						SWSW	8	36N	18E	BL			
						SESE	25	37N	17E	BL			
						NENE	34	37N	17E	BL			
						NWNE	34	37N	17E	BL			
						NENW	35	37N	17E	BL			
						NWNW	35	37N	17E	BL			

**DEPARTMENT OF NATURAL RESOURCES AND CONSERVATION**  
**INTERLOCUTORY**  
**MILK RIVER BETWEEN FRESNO RESERVOIR & WHITEWATER CREEK (BASIN 40J)**  
**LIST OF CLAIMS BY SOURCE AND ENFORCEABLE PRIORITY DATE**

TRIBUTARY VALUES: MP= Manmade Pit, NP=Natural Pit, SD=Secondary Diversion, SI=Subirrigation, SP=Spring, WS=Waste & Seepage, UT=Unnamed Tributary

WATER RIGHT #	VERSION STATUS	HISTORICAL TYPE	USE	FLOW RATE	ENFORCEABLE PRIORITY DATE	POINT OF DIVERSION					TRIBUTARY	SOURCE NAME	OWNER NAME
						QTR	SEC	TWP	RGE	CNTY			
40J 30139933	ACTV	USE	ST		07/11/1935	NENE	17	36N	18E	BL	UT	BATTLE CREEK	USA (DEPT OF INTERIOR BUREAU OF LAND MGMT)
						NENW	17	36N	18E	BL			
						NESW	17	36N	18E	BL			
						NWNE	17	36N	18E	BL			
						NWNW	17	36N	18E	BL			
						NWSE	17	36N	18E	BL			
						NWSW	17	36N	18E	BL			
						SENE	17	36N	18E	BL			
						SENW	17	36N	18E	BL			
						SWNE	17	36N	18E	BL			
						NENE	18	36N	18E	BL			
						NESE	18	36N	18E	BL			
						NESW	18	36N	18E	BL			
						NWNE	18	36N	18E	BL			
NWSE	18	36N	18E	BL									
40J 30139934	ACTV	USE	ST		07/11/1935	NENE	17	33N	20E	BL	UT	BATTLE CREEK	USA (DEPT OF INTERIOR BUREAU OF LAND MGMT)
40J 30139935	ACTV	USE	ST		07/11/1935	NESW	18	33N	20E	BL	UT	BATTLE CREEK	USA (DEPT OF INTERIOR BUREAU OF LAND MGMT)
						SENW	18	33N	20E	BL			
40J 30139858	ACTV	USE	ST		07/11/1935	SWSE	15	35N	19E	BL		BATTLE CREEK, DRY FORK	USA (DEPT OF INTERIOR BUREAU OF LAND MGMT)
						NENE	22	35N	19E	BL			
						NESE	22	35N	19E	BL			
						NWNE	22	35N	19E	BL			
						NWSE	22	35N	19E	BL			
						SENE	22	35N	19E	BL			
SWSE	22	35N	19E	BL									

## DEPARTMENT OF NATURAL RESOURCES AND CONSERVATION

## INTERLOCUTORY

## MILK RIVER BETWEEN FRESNO RESERVOIR &amp; WHITEWATER CREEK (BASIN 40J)

## LIST OF CLAIMS BY SOURCE AND ENFORCEABLE PRIORITY DATE

TRIBUTARY VALUES: MP= Manmade Pit, NP=Natural Pit, SD=Secondary Diversion, SI=Subirrigation, SP=Spring, WS=Waste & Seepage, UT=Unnamed Tributary

WATER RIGHT #	VERSION STATUS	HISTORICAL TYPE	USE	FLOW RATE	ENFORCEABLE PRIORITY DATE	POINT OF DIVERSION					TRIBUTARY	SOURCE NAME	OWNER NAME
						QTR	SEC	TWP	RGE	CNTY			
40J 30139859	ACTV	USE	ST		07/11/1935	SESE	22	34N	19E	BL		BATTLE CREEK, DRY FORK	USA (DEPT OF INTERIOR BUREAU OF LAND MGMT)
						NESW	23	34N	19E	BL			
						NWSW	23	34N	19E	BL			
						SENW	23	34N	19E	BL			
						SWSW	23	34N	19E	BL			
40J 30139860	ACTV	USE	ST		07/11/1935	NWNE	26	34N	19E	BL	UT	BATTLE CREEK, DRY FORK	USA (DEPT OF INTERIOR BUREAU OF LAND MGMT)
						NWSW	26	34N	19E	BL			
						SESE	26	34N	19E	BL			
40J 30139944	ACTV	USE	ST		07/11/1935	SESW	13	35N	19E	BL	UT	BATTLE CREEK, DRY FORK	USA (DEPT OF INTERIOR BUREAU OF LAND MGMT)
						SWSW	13	35N	19E	BL			
						NENE	23	35N	19E	BL			
						NWNE	23	35N	19E	BL			
						NENW	24	35N	19E	BL			
						NWNW	24	35N	19E	BL			
						SWNE	25	35N	19E	BL			
						NESW	19	35N	20E	BL			
						SENW	19	35N	20E	BL			
40J 30106714	ACTV	USE	ST		11/03/1911	SWNWNW	16	36N	19E	BL		BATTLE CREEK, EAST FORK	MONTANA STATE BOARD OF LAND COMMISSIONERS

## DEPARTMENT OF NATURAL RESOURCES AND CONSERVATION

## INTERLOCUTORY

## MILK RIVER BETWEEN FRESNO RESERVOIR &amp; WHITEWATER CREEK (BASIN 40J)

## LIST OF CLAIMS BY SOURCE AND ENFORCEABLE PRIORITY DATE

TRIBUTARY VALUES: MP= Manmade Pit, NP=Natural Pit, SD=Secondary Diversion, SI=Subirrigation, SP=Spring, WS=Waste & Seepage, UT=Unnamed Tributary

WATER RIGHT #	VERSION STATUS	HISTORICAL TYPE	USE	FLOW RATE	ENFORCEABLE PRIORITY DATE	POINT OF DIVERSION					TRIBUTARY	SOURCE NAME	OWNER NAME
						QTR	SEC	TWP	RGE	CNTY			
40J 30139864	ACTV	USE	ST		07/11/1935	SESESE	8	36N	19E	BL	BATTLE CREEK, EAST FORK	USA (DEPT OF INTERIOR BUREAU OF LAND MGMT)	
						NENE	9	36N	19E	BL			
						SW	9	36N	19E	BL			
						NWSE	9	36N	19E	BL			
						SWNE	9	36N	19E	BL			
						N2NE	17	36N	19E	BL			
						NE	30	37N	20E	BL			
						NESW	30	37N	20E	BL			
						NWSE	30	37N	20E	BL			
						SENE	30	37N	20E	BL			
40J 30139865	ACTV	USE	ST		07/11/1935	N2SE	3	36N	19E	BL	BATTLE CREEK, EAST FORK	USA (DEPT OF INTERIOR BUREAU OF LAND MGMT)	
						SESESW	3	36N	19E	BL			
						SWSE	3	36N	19E	BL			
						N2SW	34	37N	19E	BL			
						SENE	34	37N	19E	BL			
						SWSW	34	37N	19E	BL			
						SWNW	35	37N	19E	BL			
40J 30139866	ACTV	USE	ST		07/11/1935	SE	20	37N	20E	BL	BATTLE CREEK, EAST FORK	USA (DEPT OF INTERIOR BUREAU OF LAND MGMT)	
						SESW	20	37N	20E	BL			
						N2SE	21	37N	20E	BL			
						SW	21	37N	20E	BL			
						S2S2NE	21	37N	20E	BL			
						SWSE	21	37N	20E	BL			
						N2NW	29	37N	20E	BL			
NWSENE	29	37N	20E	BL									

## DEPARTMENT OF NATURAL RESOURCES AND CONSERVATION

## INTERLOCUTORY

## MILK RIVER BETWEEN FRESNO RESERVOIR &amp; WHITEWATER CREEK (BASIN 40J)

## LIST OF CLAIMS BY SOURCE AND ENFORCEABLE PRIORITY DATE

TRIBUTARY VALUES: MP= Manmade Pit, NP=Natural Pit, SD=Secondary Diversion, SI=Subirrigation, SP=Spring, WS=Waste & Seepage, UT=Unnamed Tributary

WATER RIGHT #	VERSION STATUS	HISTORICAL TYPE	USE	FLOW RATE	ENFORCEABLE PRIORITY DATE	POINT OF DIVERSION					TRIBUTARY	SOURCE NAME	OWNER NAME
						QTR	SEC	TWP	RGE	CNTY			
40J 30139867	ACTV	USE	ST		07/11/1935	NESE	15	37N	20E	BL	BATTLE CREEK, EAST FORK	USA (DEPT OF INTERIOR BUREAU OF LAND MGMT)	
						S2SE	15	37N	20E	BL			
						SENE	21	37N	20E	BL			
						NENENE	22	37N	20E	BL			
						N2NW	23	37N	20E	BL			
						N2SE	23	37N	20E	BL			
						S2NE	23	37N	20E	BL			
						SENW	23	37N	20E	BL			
40J 30139868	ACTV	USE	ST		07/11/1935	SW	24	37N	20E	BL	BATTLE CREEK, EAST FORK	USA (DEPT OF INTERIOR BUREAU OF LAND MGMT)	
						S2SE	24	37N	20E	BL			
						NENE	25	37N	20E	BL			
							19	37N	21E	BL			
						N2SW	29	37N	21E	BL			
						NWSE	29	37N	21E	BL			
40J 30139869	ACTV	USE	ST		07/11/1935	NESE	30	37N	21E	BL	BATTLE CREEK, EAST FORK	USA (DEPT OF INTERIOR BUREAU OF LAND MGMT)	
						NWSW	33	37N	21E	BL			
						SESW	33	37N	21E	BL			
						SWNW	33	37N	21E	BL			

## MILK RIVER BETWEEN FRESNO RESERVOIR &amp; WHITEWATER CREEK (BASIN 40J)

## LIST OF CLAIMS BY SOURCE AND ENFORCEABLE PRIORITY DATE

TRIBUTARY VALUES: MP= Manmade Pit, NP=Natural Pit, SD=Secondary Diversion, SI=Subirrigation, SP=Spring, WS=Waste &amp; Seepage, UT=Unnamed Tributary

WATER RIGHT #	VERSION STATUS	HISTORICAL TYPE	USE	FLOW RATE	ENFORCEABLE PRIORITY DATE	POINT OF DIVERSION					TRIBUTARY	SOURCE NAME	OWNER NAME
						QTR	SEC	TWP	RGE	CNTY			
40J 30139870	ACTV	USE	ST		07/11/1935		6	35N	19E	BL	BATTLE CREEK, EAST FORK	USA (DEPT OF INTERIOR BUREAU OF LAND MGMT)	
							6	35N	19E	BL			
							SESE	25	36N	18E			BL
							NESE	19	36N	19E			BL
							NWSW	20	36N	19E			BL
							NESW	30	36N	19E			BL
							SESW	30	36N	19E			BL
								30	36N	19E			BL
								30	36N	19E			BL
							NENW	31	36N	19E			BL
							SENW	31	36N	19E			BL
40J 30139871	ACTV	USE	ST		07/11/1935		SENE	1	35N	18E	BL	BATTLE CREEK, EAST FORK	USA (DEPT OF INTERIOR BUREAU OF LAND MGMT)
							SENW	1	35N	18E	BL		
							SWNE	1	35N	18E	BL		
								1	35N	18E	BL		
40J 30139872	ACTV	USE	ST		07/11/1935		SESW	1	35N	18E	BL	BATTLE CREEK, EAST FORK	USA (DEPT OF INTERIOR BUREAU OF LAND MGMT)
							SWSE	1	35N	18E	BL		
40J 30139873	ACTV	USE	ST		07/11/1935		NWNE	22	37N	20E	BL	BATTLE CREEK, EAST FORK	USA (DEPT OF INTERIOR BUREAU OF LAND MGMT)
40J 30139874	ACTV	USE	ST		07/11/1935		SWSE	17	36N	19E	BL	BATTLE CREEK, EAST FORK	USA (DEPT OF INTERIOR BUREAU OF LAND MGMT)
							NESW	20	36N	19E	BL		
							NWNE	20	36N	19E	BL		
							SENE	20	36N	19E	BL		
							SENW	20	36N	19E	BL		
							SWNE	20	36N	19E	BL		
							SWNW	20	36N	19E	BL		
40J 30139875	ACTV	USE	ST		07/11/1935		SENW	35	37N	19E	BL	BATTLE CREEK, EAST FORK	USA (DEPT OF INTERIOR BUREAU OF LAND MGMT)
40J 30139898	ACTV	USE	ST		07/11/1935		SWNW	35	37N	19E	BL	BATTLE CREEK, EAST FORK	USA (DEPT OF INTERIOR BUREAU OF LAND MGMT)

**DEPARTMENT OF NATURAL RESOURCES AND CONSERVATION**  
**INTERLOCUTORY**  
**MILK RIVER BETWEEN FRESNO RESERVOIR & WHITEWATER CREEK (BASIN 40J)**  
**LIST OF CLAIMS BY SOURCE AND ENFORCEABLE PRIORITY DATE**

TRIBUTARY VALUES: MP= Manmade Pit, NP=Natural Pit, SD=Secondary Diversion, SI=Subirrigation, SP=Spring, WS=Waste & Seepage, UT=Unnamed Tributary

WATER RIGHT #	VERSION STATUS	HISTORICAL TYPE	USE	FLOW RATE	ENFORCEABLE PRIORITY DATE	POINT OF DIVERSION					TRIBUTARY	SOURCE NAME	OWNER NAME
						QTR	SEC	TWP	RGE	CNTY			
40J 30127243	ACTV	USE	ST		08/15/1916	NWNWNW	13	37N	18E	BL	SP	BATTLE CREEK, EAST FORK	S BAR B RANCH CO
40J 30127242	ACTV	USE	ST		12/01/1916	E2SESW	11	37N	18E	BL	SP	BATTLE CREEK, EAST FORK	S BAR B RANCH CO
						W2SWSE	11	37N	18E	BL			
40J 30106731	ACTV	USE	ST		04/03/1912		36	37N	18E	BL	UT	BATTLE CREEK, EAST FORK	MONTANA STATE BOARD OF LAND COMMISSIONERS
40J 30127259	ACTV	USE	ST		12/31/1915	NWNW	12	37N	18E	BL	UT	BATTLE CREEK, EAST FORK	S BAR B RANCH CO
						NENW	12	37N	18E	BL			
						SENW	12	37N	18E	BL			
						SWNW	12	37N	18E	BL			
						E2NESW	12	37N	18E	BL			
40J 30127256	ACTV	USE	ST		12/01/1916	N2NWNW	15	36N	19E	BL	UT	BATTLE CREEK, EAST FORK	S BAR B RANCH CO
40J 30127255	ACTV	USE	ST		09/10/1917	SENE	6	36N	19E	BL	UT	BATTLE CREEK, EAST FORK	S BAR B RANCH CO
						NWSWNE	6	36N	19E	BL			
						N2SENE	6	36N	19E	BL			
						NESWNW	6	36N	19E	BL			
						SWSWNW	5	36N	19E	BL			
						SESWNE	6	36N	19E	BL			
40J 30127251	ACTV	USE	ST		05/14/1919	NWSE	26	37N	19E	BL	UT	BATTLE CREEK, EAST FORK	S BAR B RANCH CO
						W2SWSE	26	37N	19E	BL			
						W2NWNE	35	37N	19E	BL			
40J 30127253	ACTV	USE	ST		11/15/1919	W2NENW	19	37N	20E	BL	UT	BATTLE CREEK, EAST FORK	S BAR B RANCH CO
						S2NWNW	19	37N	20E	BL			
						SWNW	19	37N	20E	BL			
						SWSW	19	37N	20E	BL			
40J 30127254	ACTV	USE	ST		03/20/1920	E2SENW	30	37N	19E	BL	UT	BATTLE CREEK, EAST FORK	S BAR B RANCH CO
40J 30139835	ACTV	USE	ST		07/11/1935	S2SWSE	20	37N	20E	BL	UT	BATTLE CREEK, EAST FORK	USA (DEPT OF INTERIOR BUREAU OF LAND MGMT)

DEPARTMENT OF NATURAL RESOURCES AND CONSERVATION

INTERLOCUTORY

MILK RIVER BETWEEN FRESNO RESERVOIR & WHITEWATER CREEK (BASIN 40J)

LIST OF CLAIMS BY SOURCE AND ENFORCEABLE PRIORITY DATE

TRIBUTARY VALUES: MP= Manmade Pit, NP=Natural Pit, SD=Secondary Diversion, SI=Subirrigation, SP=Spring, WS=Waste & Seepage, UT=Unnamed Tributary

WATER RIGHT #	VERSION STATUS	HISTORICAL TYPE	USE	FLOW RATE	ENFORCEABLE PRIORITY DATE	POINT OF DIVERSION					TRIBUTARY	SOURCE NAME	OWNER NAME
						QTR	SEC	TWP	RGE	CNTY			
40J 30139843	ACTV	USE	ST		07/11/1935	NENE	11	36N	18E	BL	UT	BATTLE CREEK, EAST FORK	USA (DEPT OF INTERIOR BUREAU OF LAND MGMT)
40J 30139844	ACTV	USE	ST		07/11/1935	NESW	12	36N	18E	BL	UT	BATTLE CREEK, EAST FORK	USA (DEPT OF INTERIOR BUREAU OF LAND MGMT)
						NWNW	12	36N	18E	BL			
						SENW	12	36N	18E	BL			
						SWNW	12	36N	18E	BL			
40J 30139845	ACTV	USE	ST		07/11/1935	SWNW	1	35N	18E	BL	UT	BATTLE CREEK, EAST FORK	USA (DEPT OF INTERIOR BUREAU OF LAND MGMT)
						NESW	25	36N	18E	BL			
						NWSE	25	36N	18E	BL			
						NWSW	25	36N	18E	BL			
						SESW	25	36N	18E	BL			
40J 30139946	ACTV	USE	ST		07/11/1935	NESE	7	36N	19E	BL	UT	BATTLE CREEK, EAST FORK	USA (DEPT OF INTERIOR BUREAU OF LAND MGMT)
						SESW	8	36N	19E	BL			
						NENW	17	36N	19E	BL			
						NWNW	17	36N	19E	BL			
						NENE	12	37N	18E	BL			
						NWSE	12	37N	18E	BL			
						SESE	12	37N	18E	BL			
						SWSE	12	37N	18E	BL			
						NWSW	13	37N	18E	BL			
						SESW	13	37N	18E	BL			
						SWSW	13	37N	18E	BL			
						NENW	24	37N	18E	BL			
						NENE	25	37N	18E	BL			
						NENW	25	37N	18E	BL			
						NESE	25	37N	18E	BL			
						NESW	25	37N	18E	BL			
NWNW	25	37N	18E	BL									
NWSE	25	37N	18E	BL									



## DEPARTMENT OF NATURAL RESOURCES AND CONSERVATION

## INTERLOCUTORY

## MILK RIVER BETWEEN FRESNO RESERVOIR &amp; WHITEWATER CREEK (BASIN 40J)

## LIST OF CLAIMS BY SOURCE AND ENFORCEABLE PRIORITY DATE

TRIBUTARY VALUES: MP= Manmade Pit, NP=Natural Pit, SD=Secondary Diversion, SI=Subirrigation, SP=Spring, WS=Waste & Seepage, UT=Unnamed Tributary

WATER RIGHT #	VERSION STATUS	HISTORICAL TYPE	USE	FLOW RATE	ENFORCEABLE PRIORITY DATE	POINT OF DIVERSION					TRIBUTARY	SOURCE NAME	OWNER NAME
						QTR	SEC	TWP	RGE	CNTY			
40J 30139948	ACTV	USE	ST		07/11/1935	NESE	10	37N	20E	BL	UT	BATTLE CREEK, EAST FORK	USA (DEPT OF INTERIOR BUREAU OF LAND MGMT)
						SENE	10	37N	20E	BL			
						SESE	10	37N	20E	BL			
						SENE	11	37N	20E	BL			
						W2SWNW	11	37N	20E	BL			
						NESE	26	37N	20E	BL			
						NWSE	26	37N	20E	BL			
						SESW	26	37N	20E	BL			
						S2SENE	27	37N	20E	BL			
S2SWNW	27	37N	20E	BL									
40J 30139949	ACTV	USE	ST		07/11/1935	SENESE	1	37N	20E	BL	UT	BATTLE CREEK, EAST FORK	USA (DEPT OF INTERIOR BUREAU OF LAND MGMT)
						NESESE	1	37N	20E	BL			
						SESW	1	37N	20E	BL			
						S2SWSE	1	37N	20E	BL			
						SWSW	1	37N	20E	BL			
						NESW	25	37N	20E	BL			
						NWSW	25	37N	20E	BL			
						SESW	25	37N	20E	BL			
						SWSE	25	37N	20E	BL			
						SWSW	25	37N	20E	BL			
							6	37N	21E	BL			
						NESW	22	37N	21E	BL			
						W2NWSE	22	37N	21E	BL			
						NWSW	22	37N	21E	BL			
						NWNW	26	37N	21E	BL			
						SENE	26	37N	21E	BL			
						SWNW	26	37N	21E	BL			
NWNW	29	37N	21E	BL									

**DEPARTMENT OF NATURAL RESOURCES AND CONSERVATION  
INTERLOCUTORY  
MILK RIVER BETWEEN FRESNO RESERVOIR & WHITEWATER CREEK (BASIN 40J)  
LIST OF CLAIMS BY SOURCE AND ENFORCEABLE PRIORITY DATE**

TRIBUTARY VALUES: MP= Manmade Pit, NP=Natural Pit, SD=Secondary Diversion, SI=Subirrigation, SP=Spring, WS=Waste & Seepage, UT=Unnamed Tributary

WATER RIGHT #	VERSION STATUS	HISTORICAL TYPE	USE	FLOW RATE	ENFORCEABLE PRIORITY DATE	POINT OF DIVERSION					TRIBUTARY	SOURCE NAME	OWNER NAME
						QTR	SEC	TWP	RGE	CNTY			
40J 30139950	ACTV	USE	ST		07/11/1935	W2NESE	5	36N	21E	BL	UT	BATTLE CREEK, EAST FORK	USA (DEPT OF INTERIOR BUREAU OF LAND MGMT)
						NWSE	5	36N	21E	BL			
						SESE	5	36N	21E	BL			
						NENESW	9	36N	21E	BL			
40J 30139951	ACTV	USE	ST		07/11/1935	NWSW	5	36N	19E	BL	UT	BATTLE CREEK, EAST FORK	USA (DEPT OF INTERIOR BUREAU OF LAND MGMT)
						SWSW	5	36N	19E	BL			
40J 30139952	ACTV	USE	ST		07/11/1935	SWSESE	14	36N	19E	BL	UT	BATTLE CREEK, EAST FORK	USA (DEPT OF INTERIOR BUREAU OF LAND MGMT)
						SWSE	14	36N	19E	BL			
						SENENW	22	36N	19E	BL			
						NWSE	22	36N	19E	BL			
						SESW	22	36N	19E	BL			
						SWSE	22	36N	19E	BL			
						NWNE	23	36N	19E	BL			
40J 30139953	ACTV	USE	ST		07/11/1935	W2NWSW	22	37N	20E	BL	UT	BATTLE CREEK, EAST FORK	USA (DEPT OF INTERIOR BUREAU OF LAND MGMT)
40J 30139954	ACTV	USE	ST		07/11/1935	E2SWNW	17	36N	19E	BL	UT	BATTLE CREEK, EAST FORK	USA (DEPT OF INTERIOR BUREAU OF LAND MGMT)
						W2SWSE	17	36N	19E	BL			
						N2NWNE	28	36N	19E	BL			
40J 30121808	ACTV	USE	DM	13.00 GPM	12/31/1900	SESWNW	9	29N	18E	BL	SP	BEAN CREEK	BARBER BUTTE RANCH INC
40J 30127202	ACTV	USE	ST		02/18/1903	SWSWSE	29	30N	18E	BL	SP	BEAN CREEK	DAVIES RANCH CO
40J 30127200	ACTV	USE	ST		03/23/1915	SENESE	30	30N	18E	BL	SP	BEAN CREEK	DAVIES RANCH CO
40J 30121807	ACTV	USE	DM	12.00 GPM	12/31/1930	NWSWNW	21	29N	18E	BL	SP	BEAN CREEK	BARBER BUTTE RANCH INC
40J 30127332	ACTV	USE	DM	5.00 GPM	12/31/1941	NESESE	10	30N	18E	BL	SP	BEAN CREEK	HOFELDT, DAWN M
													HOFELDT, LEVI J
													HOFELDT, MAX J

TRIBUTARY VALUES: MP= Manmade Pit, NP=Natural Pit, SD=Secondary Diversion, SI=Subirrigation, SP=Spring, WS=Waste & Seepage, UT=Unnamed Tributary

WATER RIGHT #	VERSION STATUS	HISTORICAL TYPE	USE	FLOW RATE	ENFORCEABLE PRIORITY DATE	POINT OF DIVERSION					TRIBUTARY	SOURCE NAME	OWNER NAME
						QTR	SEC	TWP	RGE	CNTY			
40J 30127197	ACTV	USE	ST		12/31/1900	SENWSW	17	30N	18E	BL	UT	BEAN CREEK	DAVIES RANCH CO
						S2NESW	17	30N	18E	BL			
						S2NWSE	17	30N	18E	BL			
						S2NESE	17	30N	18E	BL			
						SESW	17	30N	18E	BL			
						SWSE	17	30N	18E	BL			
						SESE	17	30N	18E	BL			
40J 30127203	ACTV	USE	ST		02/18/1903	SWSENW	32	30N	18E	BL	UT	BEAN CREEK	DAVIES RANCH CO
						NESENW	32	30N	18E	BL			
						NENW	32	30N	18E	BL			
						SENWNW	32	30N	18E	BL			
						NWNWNE	32	30N	18E	BL			
						SESESW	29	30N	18E	BL			
						W2SWSE	29	30N	18E	BL			
NESWSE	29	30N	18E	BL									
40J 30127198	ACTV	USE	ST		03/01/1904	SESESE	19	30N	18E	BL	UT	BEAN CREEK	DAVIES RANCH CO
40J 30127265	ACTV	USE	ST		12/31/1915	SWNE	24	31N	18E	BL	UT	BEAN CREEK	S BAR B RANCH CO
						SENE	24	31N	18E	BL			
						SENWSE	24	31N	18E	BL			
						S2NESE	24	31N	18E	BL			
						S2NWNW	19	31N	19E	BL			
						NESWNW	19	31N	19E	BL			
						S2NENW	19	31N	19E	BL			
						N2SEnw	19	31N	19E	BL			
						SWNE	19	31N	19E	BL			
						NENWNE	19	31N	19E	BL			
						W2NENE	19	31N	19E	BL			
						SENE	19	31N	19E	BL			
						S2NWSW	19	31N	19E	BL			
						S2NESW	19	31N	19E	BL			
S2NWSE	19	31N	19E	BL									
N2NESE	19	31N	19E	BL									
40J 30127201	ACTV	USE	ST		04/10/1919	NENENE	29	30N	18E	BL	UT	BEAN CREEK	DAVIES RANCH CO

## DEPARTMENT OF NATURAL RESOURCES AND CONSERVATION

## INTERLOCUTORY

## MILK RIVER BETWEEN FRESNO RESERVOIR &amp; WHITEWATER CREEK (BASIN 40J)

## LIST OF CLAIMS BY SOURCE AND ENFORCEABLE PRIORITY DATE

TRIBUTARY VALUES: MP= Manmade Pit, NP=Natural Pit, SD=Secondary Diversion, SI=Subirrigation, SP=Spring, WS=Waste & Seepage, UT=Unnamed Tributary

WATER RIGHT #	VERSION STATUS	HISTORICAL TYPE	USE	FLOW RATE	ENFORCEABLE PRIORITY DATE	POINT OF DIVERSION					TRIBUTARY	SOURCE NAME	OWNER NAME
						QTR	SEC	TWP	RGE	CNTY			
40J 30120743	ACTV	USE	ST		06/15/1935	E2NW	21	32N	15E	HI		BEAVER CREEK	STERRETT, LARRY D
40J 30126104	ACTV	USE	ST	2.00 GPM	06/01/1948	NWSWNW	15	29N	16E	HI	SP	BEAVER CREEK	FABER, PATRICIA
40J 30127516	ACTV	USE	ST		12/31/1900	SESESW	6	30N	16E	HI	UT	BEAVER CREEK	SEBEY, PAUL B
40J 30144371	ACTV	USE	ST		12/30/1900	S2SESW	11	32N	32E	PH		BIG MCNEIL SLOUGH	MONTANA DEPT OF FISH WILDLIFE & PARKS
40J 30106728	ACTV	USE	ST		04/03/1912	N2	36	35N	26E	BL		BLACK COULEE	MONTANA STATE BOARD OF LAND COMMISSIONERS
40J 30139836	ACTV	USE	ST		07/11/1935		7	34N	26E	BL		BLACK COULEE	USA (DEPT OF INTERIOR BUREAU OF LAND MGMT)
40J 30139837	ACTV	USE	ST		07/11/1935	NW	18	34N	26E	BL		BLACK COULEE	USA (DEPT OF INTERIOR BUREAU OF LAND MGMT)
40J 30139837	ACTV	USE	ST		07/11/1935	E2SE	13	34N	25E	BL		BLACK COULEE	USA (DEPT OF INTERIOR BUREAU OF LAND MGMT)
40J 30139838	ACTV	USE	ST		07/11/1935	SENE	13	34N	25E	BL		BLACK COULEE	USA (DEPT OF INTERIOR BUREAU OF LAND MGMT)
40J 30139838	ACTV	USE	ST		07/11/1935	S2S2	26	35N	26E	BL		BLACK COULEE	USA (DEPT OF INTERIOR BUREAU OF LAND MGMT)
40J 30139839	ACTV	USE	ST		07/11/1935	NENE	8	34N	26E	BL		BLACK COULEE	USA (DEPT OF INTERIOR BUREAU OF LAND MGMT)
						S2N2	8	34N	26E	BL			
						NWNENE	34	35N	26E	BL			
						NENW	34	35N	26E	BL			
						SW	34	35N	26E	BL			
						SENW	34	35N	26E	BL			
						W2SWNE	34	35N	26E	BL			
						N2NENE	35	35N	26E	BL			

## INTERLOCUTORY

## MILK RIVER BETWEEN FRESNO RESERVOIR &amp; WHITEWATER CREEK (BASIN 40J)

## LIST OF CLAIMS BY SOURCE AND ENFORCEABLE PRIORITY DATE

TRIBUTARY VALUES: MP= Manmade Pit, NP=Natural Pit, SD=Secondary Diversion, SI=Subirrigation, SP=Spring, WS=Waste &amp; Seepage, UT=Unnamed Tributary

WATER RIGHT #	VERSION STATUS	HISTORICAL TYPE	USE	FLOW RATE	ENFORCEABLE PRIORITY DATE	POINT OF DIVERSION					TRIBUTARY	SOURCE NAME	OWNER NAME
						QTR	SEC	TWP	RGE	CNTY			
40J 30142061	ACTV	USE	ST		07/11/1935		3	34N	27E	PH	BLACK COULEE	USA (DEPT OF INTERIOR BUREAU OF LAND MGMT)	
							4	34N	27E	PH			
							4	34N	27E	PH			
							4	34N	27E	PH			
						SESE	32	35N	27E	PH			
						SWSE	32	35N	27E	PH			
						SESE	33	35N	27E	PH			
						SESW	33	35N	27E	PH			
						SWSE	33	35N	27E	PH			
						SWSW	33	35N	27E	PH			
40J 30142062	ACTV	USE	ST		07/11/1935	NESE	1	28N	28E	PH	BLACK COULEE	USA (DEPT OF INTERIOR BUREAU OF LAND MGMT)	
						SENE	1	28N	28E	PH			
						SENW	1	28N	28E	PH			
						SWNE	1	28N	28E	PH			
						SWNW	1	28N	28E	PH			
							1	28N	28E	PH			
							1	28N	28E	PH			
							2	28N	28E	PH			
							2	28N	28E	PH			
						SENE	33	29N	28E	PH			
						SWNE	33	29N	28E	PH			
						NWSW	34	29N	28E	PH			
						SWSE	34	29N	28E	PH			
						SWSW	34	29N	28E	PH			
40J 30142063	ACTV	USE	ST		07/11/1935	NESE	1	28N	28E	PH	BLACK COULEE	USA (DEPT OF INTERIOR BUREAU OF LAND MGMT)	
						SENE	1	28N	28E	PH			
						SENW	6	28N	29E	PH			
40J 30142064	ACTV	USE	ST		07/11/1935	SESW	19	29N	28E	PH	BLACK COULEE	USA (DEPT OF INTERIOR BUREAU OF LAND MGMT)	
						SWSE	19	29N	28E	PH			

**DEPARTMENT OF NATURAL RESOURCES AND CONSERVATION**  
**INTERLOCUTORY**  
**MILK RIVER BETWEEN FRESNO RESERVOIR & WHITEWATER CREEK (BASIN 40J)**  
**LIST OF CLAIMS BY SOURCE AND ENFORCEABLE PRIORITY DATE**

TRIBUTARY VALUES: MP= Manmade Pit, NP=Natural Pit, SD=Secondary Diversion, SI=Subirrigation, SP=Spring, WS=Waste & Seepage, UT=Unnamed Tributary

WATER RIGHT #	VERSION STATUS	HISTORICAL TYPE	USE	FLOW RATE	ENFORCEABLE PRIORITY DATE	POINT OF DIVERSION					TRIBUTARY	SOURCE NAME	OWNER NAME
						QTR	SEC	TWP	RGE	CNTY			
40J 30139936	ACTV	USE	ST		07/11/1935	NENW	20	34N	26E	BL	UT	BLACK COULEE	USA (DEPT OF INTERIOR BUREAU OF LAND MGMT)
40J 30139937	ACTV	USE	ST		07/11/1935	NWSE	33	32N	19E	BL	UT	BLACK COULEE	USA (DEPT OF INTERIOR BUREAU OF LAND MGMT)
40J 30139938	ACTV	USE	ST		07/11/1935	SESW	20	34N	26E	BL	UT	BLACK COULEE	USA (DEPT OF INTERIOR BUREAU OF LAND MGMT)
40J 30142132	ACTV	USE	ST		07/11/1935	SENW	20	34N	26E	BL	UT	BLACK COULEE	USA (DEPT OF INTERIOR BUREAU OF LAND MGMT)
						SESW	20	34N	26E	BL			
						SWSE	20	34N	26E	BL			
						SENW	1	34N	26E	PH			
40J 30142133	ACTV	USE	ST		07/11/1935	SWNE	1	34N	26E	PH	UT	BLACK COULEE	USA (DEPT OF INTERIOR BUREAU OF LAND MGMT)
						SWNW	1	34N	26E	PH			
							1	34N	26E	PH			
							1	34N	26E	PH			
						NESW	2	34N	26E	PH			
40J 30127577	ACTV	USE	ST		07/01/1950	NWSE	2	34N	26E	PH	UT	BLACK COULEE	ANDERSON, JAMES L
						SENE	2	34N	26E	PH			
						SESW	2	34N	26E	PH			
						SWNE	2	34N	26E	PH			
						SWSW	2	34N	26E	PH			
						NENE	10	34N	26E	PH			
						NWNW	11	34N	26E	PH			
40J 30127576	ACTV		ST		06/01/2010	NWNE	3	31N	19E	BL	UT	BLACK COULEE	ANDERSON, JAMES L
40J 30139840	ACTV	USE	ST		07/11/1935	NWSWNW	13	33N	25E	BL		BLACK CREEK	USA (DEPT OF INTERIOR BUREAU OF LAND MGMT)
						N2S2NE	14	33N	25E	BL			
						N2SESW	14	33N	25E	BL			

DEPARTMENT OF NATURAL RESOURCES AND CONSERVATION

INTERLOCUTORY

MILK RIVER BETWEEN FRESNO RESERVOIR & WHITEWATER CREEK (BASIN 40J)

LIST OF CLAIMS BY SOURCE AND ENFORCEABLE PRIORITY DATE

TRIBUTARY VALUES: MP= Manmade Pit, NP=Natural Pit, SD=Secondary Diversion, SI=Subirrigation, SP=Spring, WS=Waste & Seepage, UT=Unnamed Tributary

WATER RIGHT #	VERSION STATUS	HISTORICAL TYPE	USE	FLOW RATE	ENFORCEABLE PRIORITY DATE	POINT OF DIVERSION					TRIBUTARY	SOURCE NAME	OWNER NAME
						QTR	SEC	TWP	RGE	CNTY			
40J 30139841	ACTV	USE	ST		07/11/1935	SESE	17	33N	25E	BL		BLACK CREEK	USA (DEPT OF INTERIOR BUREAU OF LAND MGMT)
						SESW	17	33N	25E	BL			
						SESW	30	33N	25E	BL			
						NENW	31	33N	25E	BL			
40J 30139939	ACTV	USE	ST		07/11/1935	SWSW	20	33N	25E	BL	UT	BLACK CREEK	USA (DEPT OF INTERIOR BUREAU OF LAND MGMT)
						NENW	28	33N	25E	BL			
						NWNW	28	33N	25E	BL			
						SWNW	28	33N	25E	BL			
						NENW	31	33N	25E	BL			
40J 30073059	ACTV	USE	ST		11/03/1924	SWNE	34	29N	16E	HI		BLACKIE COULEE	GRABOFSKY, RICHARD E GRABOFSKY, RITA M
						SENE	34	29N	16E	HI			
						NESE	34	29N	16E	HI			
						NESW	35	29N	16E	HI			
40J 30073076	ACTV	USE	ST		11/03/1924	SWSE	34	29N	16E	HI	UT	BLACKIE COULEE	GRABOFSKY, RICHARD E GRABOFSKY, RITA M
40J 30139842	ACTV	USE	ST		07/11/1935	NWSE	22	33N	22E	BL		BORDERS COULEE	USA (DEPT OF INTERIOR BUREAU OF LAND MGMT)
						SESW	22	33N	22E	BL			
						SESE	22	33N	22E	BL			
						SWNE	22	33N	22E	BL			
						SWSE	22	33N	22E	BL			
						NESW	26	33N	22E	BL			
						NWSW	26	33N	22E	BL			
						SESW	26	33N	22E	BL			
						SWSW	26	33N	22E	BL			
							26	33N	22E	BL			
	26	33N	22E	BL									

## DEPARTMENT OF NATURAL RESOURCES AND CONSERVATION

## INTERLOCUTORY

## MILK RIVER BETWEEN FRESNO RESERVOIR &amp; WHITEWATER CREEK (BASIN 40J)

## LIST OF CLAIMS BY SOURCE AND ENFORCEABLE PRIORITY DATE

TRIBUTARY VALUES: MP= Manmade Pit, NP=Natural Pit, SD=Secondary Diversion, SI=Subirrigation, SP=Spring, WS=Waste & Seepage, UT=Unnamed Tributary

WATER RIGHT #	VERSION STATUS	HISTORICAL TYPE	USE	FLOW RATE	ENFORCEABLE PRIORITY DATE	POINT OF DIVERSION					TRIBUTARY	SOURCE NAME	OWNER NAME
						QTR	SEC	TWP	RGE	CNTY			
40J 30073074	ACTV	USE	ST	3.00 GPM	06/04/1902	SWNE	26	29N	16E	HI	SP	BOX ELDER CREEK	GRABOFSKY, RICHARD E GRABOFSKY, RITA M
40J 30142065	ACTV	USE	ST		07/11/1935	NENW	25	29N	29E	PH		BROWN COULEE	USA (DEPT OF INTERIOR BUREAU OF LAND MGMT)
						NWSW	25	29N	29E	PH			
						SENE	25	29N	29E	PH			
						SNNW	25	29N	29E	PH			
						NESW	26	29N	29E	PH			
						NWSW	26	29N	29E	PH			
						SESW	26	29N	29E	PH			
						SWSW	26	29N	29E	PH			
						SESE	27	29N	29E	PH			
						SWSE	27	29N	29E	PH			

SESESE	11	30N	16E	HI
NESESE	11	30N	16E	HI
NWSESE	11	30N	16E	HI
SENESE	11	30N	16E	HI
SWNESE	11	30N	16E	HI
SESWNW	2	30N	16E	HI
NESWNW	2	30N	16E	HI
NWSWNW	2	30N	16E	HI
SWNWNW	2	30N	16E	HI
SENWNW	2	30N	16E	HI
NENWNW	2	30N	16E	HI
SWSESW	35	31N	16E	HI
NWSESW	35	31N	16E	HI
SESWSW	35	31N	16E	HI
NESWSW	35	31N	16E	HI
SENWSW	35	31N	16E	HI
NENWSW	35	31N	16E	HI
NWNESW	35	31N	16E	HI
SWSENW	35	31N	16E	HI
NWSENW	35	31N	16E	HI
SWNENW	35	31N	16E	HI
SENWNW	35	31N	16E	HI
NENWNW	35	31N	16E	HI
SWSESW	26	31N	16E	HI
NWSESW	26	31N	16E	HI
NESWSW	26	31N	16E	HI
SENWSW	26	31N	16E	HI
NENWSW	26	31N	16E	HI
NWNWSW	26	31N	16E	HI
SWNWSW	26	31N	16E	HI
SENESE	27	31N	16E	HI
NENESE	27	31N	16E	HI
NWNESE	27	31N	16E	HI

BULLHOOK CREEK

STALLCUP, JACKIE L

NWNENW	27	32N	16E	HI
--------	----	-----	-----	----

BULLHOOK CREEK

PAULSEN, JILL E  
WILLIAMS, MATTHEW A  
WILLIAMS, MICHAEL R

## DEPARTMENT OF NATURAL RESOURCES AND CONSERVATION

## INTERLOCUTORY

## MILK RIVER BETWEEN FRESNO RESERVOIR &amp; WHITEWATER CREEK (BASIN 40J)

## LIST OF CLAIMS BY SOURCE AND ENFORCEABLE PRIORITY DATE

TRIBUTARY VALUES: MP= Manmade Pit, NP=Natural Pit, SD=Secondary Diversion, SI=Subirrigation, SP=Spring, WS=Waste &amp; Seepage, UT=Unnamed Tributary

WATER RIGHT #	VERSION STATUS	HISTORICAL TYPE	USE	FLOW RATE	ENFORCEABLE PRIORITY DATE	POINT OF DIVERSION					TRIBUTARY	SOURCE NAME	OWNER NAME
						QTR	SEC	TWP	RGE	CNTY			
40J 30127315	ACTV	USE	ST		12/20/1896	SWSESW	35	31N	16E	HI	SP	BULLHOOK CREEK	STALLCUP, JACKIE L
40J 30127322	ACTV	USE	ST	35.00 GPM	12/20/1896	NWNWNW	1	30N	16E	HI	SP	BULLHOOK CREEK	STALLCUP, JACKIE L
40J 30127284	ACTV	USE	ST		12/20/1896	NWNESE	11	30N	16E	HI	SP	BULLHOOK CREEK	STALLCUP, JACKIE L
40J 30127314	ACTV	USE	ST	35.00 GPM	12/20/1896	NENWNW	1	30N	16E	HI	SP	BULLHOOK CREEK	STALLCUP, JACKIE L
40J 30127316	ACTV	USE	ST	35.00 GPM	12/20/1896	SWSENE	34	31N	16E	HI	SP	BULLHOOK CREEK	STALLCUP, JACKIE L
40J 30127317	ACTV	USE	ST	35.00 GPM	12/20/1896	NENWNW	34	31N	16E	HI	SP	BULLHOOK CREEK	STALLCUP, JACKIE L
40J 30127318	ACTV	USE	MD	35.00 GPM	12/20/1896	SWNWSW	26	31N	16E	HI	SP	BULLHOOK CREEK	STALLCUP, JACKIE L
40J 30127319	ACTV	USE	ST	35.00 GPM	12/20/1896	NWSWSE	26	31N	16E	HI	SP	BULLHOOK CREEK	STALLCUP, JACKIE L
40J 30127320	ACTV	USE	ST		12/20/1896	N2NWNE	35	31N	16E	HI	SP	BULLHOOK CREEK	STALLCUP, JACKIE L
40J 30127324	ACTV	USE	ST	35.00 GPM	12/20/1896	SENESE	27	31N	16E	HI	SP	BULLHOOK CREEK	STALLCUP, JACKIE L
40J 30127325	ACTV	USE	ST	35.00 GPM	12/20/1896	SENESE	27	31N	16E	HI	SP	BULLHOOK CREEK	STALLCUP, JACKIE L
40J 30127286	ACTV	USE	ST		12/20/1896	NENWSW	12	30N	16E	HI	UT	BULLHOOK CREEK	STALLCUP, JACKIE L
						NWNWSW	12	30N	16E	HI			
						NENESE	11	30N	16E	HI			
						NWNESE	11	30N	16E	HI			
40J 30127298	ACTV	USE	ST		12/20/1896	SWSENE	3	30N	16E	HI	UT	BULLHOOK CREEK	STALLCUP, JACKIE L
						SESENE	3	30N	16E	HI			
						NESENE	3	30N	16E	HI			
						NWSWNW	2	30N	16E	HI			
						SWSWNW	2	30N	16E	HI			

## DEPARTMENT OF NATURAL RESOURCES AND CONSERVATION

## INTERLOCUTORY

## MILK RIVER BETWEEN FRESNO RESERVOIR &amp; WHITEWATER CREEK (BASIN 40J)

## LIST OF CLAIMS BY SOURCE AND ENFORCEABLE PRIORITY DATE

TRIBUTARY VALUES: MP= Manmade Pit, NP=Natural Pit, SD=Secondary Diversion, SI=Subirrigation, SP=Spring, WS=Waste & Seepage, UT=Unnamed Tributary

WATER RIGHT #	VERSION STATUS	HISTORICAL TYPE	USE	FLOW RATE	ENFORCEABLE PRIORITY DATE	POINT OF DIVERSION					TRIBUTARY	SOURCE NAME	OWNER NAME
						QTR	SEC	TWP	RGE	CNTY			
40J 30127299	ACTV	USE	ST		12/20/1896	E2NENE	3	30N	16E	HI	UT	BULLHOOK CREEK	STALLCUP, JACKIE L
						SESESE	34	31N	16E	HI			
						SWSWSW	35	31N	16E	HI			
						NWSWSW	35	31N	16E	HI			
						NESWSW	35	31N	16E	HI			
40J 30127300	ACTV	USE	ST		12/20/1896	SWSWNE	3	30N	16E	HI	UT	BULLHOOK CREEK	STALLCUP, JACKIE L
						NWSWNE	3	30N	16E	HI			
						NESWNE	3	30N	16E	HI			
						E2NWNE	3	30N	16E	HI			
						NWNENE	3	30N	16E	HI			
						SWSESE	34	31N	16E	HI			
						SESWSE	34	31N	16E	HI			
						NESWSE	34	31N	16E	HI			
						NWSESE	34	31N	16E	HI			
						SWNESE	34	31N	16E	HI			
						NENESE	34	31N	16E	HI			
						SESENE	34	31N	16E	HI			
						NWSWNW	35	31N	16E	HI			
						SWNWSW	35	31N	16E	HI			
						NWNWSW	35	31N	16E	HI			
						SWSWNW	35	31N	16E	HI			
						NWSWSW	35	31N	16E	HI			
						NESWNW	35	31N	16E	HI			
						SENWNW	35	31N	16E	HI			

## DEPARTMENT OF NATURAL RESOURCES AND CONSERVATION

## INTERLOCUTORY

## MILK RIVER BETWEEN FRESNO RESERVOIR &amp; WHITEWATER CREEK (BASIN 40J)

## LIST OF CLAIMS BY SOURCE AND ENFORCEABLE PRIORITY DATE

TRIBUTARY VALUES: MP= Manmade Pit, NP=Natural Pit, SD=Secondary Diversion, SI=Subirrigation, SP=Spring, WS=Waste & Seepage, UT=Unnamed Tributary

WATER RIGHT #	VERSION STATUS	HISTORICAL TYPE	USE	FLOW RATE	ENFORCEABLE PRIORITY DATE	POINT OF DIVERSION					TRIBUTARY	SOURCE NAME	OWNER NAME
						QTR	SEC	TWP	RGE	CNTY			
40J 30127301	ACTV	USE	ST		12/20/1896	NENWNW	35	31N	16E	HI	UT	BULLHOOK CREEK	STALLCUP, JACKIE L
						NWNENW	35	31N	16E	HI			
						NENENW	35	31N	16E	HI			
						SENENW	35	31N	16E	HI			
						SWNWNE	35	31N	16E	HI			
40J 30127302	ACTV	USE	ST		12/20/1896	SWSENW	3	30N	16E	HI	UT	BULLHOOK CREEK	STALLCUP, JACKIE L
						SESENW	3	30N	16E	HI			
						NWSENW	3	30N	16E	HI			
						NESENW	3	30N	16E	HI			
						E2NWNW	3	30N	16E	HI			
						NWNWNE	3	30N	16E	HI			
						SESESW	34	31N	16E	HI			
						SWSESW	34	31N	16E	HI			
						NWSESW	34	31N	16E	HI			
						SESWSW	34	31N	16E	HI			
						NESWSW	34	31N	16E	HI			
						SWSWSW	34	31N	16E	HI			
						NWSWSW	34	31N	16E	HI			
						SENWSW	34	31N	16E	HI			
						SWNWSW	34	31N	16E	HI			
						NWNWSW	34	31N	16E	HI			
						NENWSW	34	31N	16E	HI			
						NWSWNW	34	31N	16E	HI			
						SWSWNW	34	31N	16E	HI			
						NESWNW	34	31N	16E	HI			
						SESWNW	34	31N	16E	HI			
						SWSENW	34	31N	16E	HI			
						NWSENW	34	31N	16E	HI			

NESENW	34	31N	16E	HI
NWNWNW	34	31N	16E	HI
NENWNW	34	31N	16E	HI
SWNWNW	34	31N	16E	HI
SENWNW	34	31N	16E	HI
SWNENW	34	31N	16E	HI
NWNENW	34	31N	16E	HI
SENENW	34	31N	16E	HI
NENENW	34	31N	16E	HI
SWSWSE	27	31N	16E	HI
NWSWSE	27	31N	16E	HI
NESWSE	27	31N	16E	HI
SESWSE	27	31N	16E	HI
SWSESE	27	31N	16E	HI
NWSESE	27	31N	16E	HI
SWNESE	27	31N	16E	HI
NWNESE	27	31N	16E	HI

**INTERLOCUTORY**

**MILK RIVER BETWEEN FRESNO RESERVOIR & WHITEWATER CREEK (BASIN 40J)**

**LIST OF CLAIMS BY SOURCE AND ENFORCEABLE PRIORITY DATE**

TRIBUTARY VALUES: MP= Manmade Pit, NP=Natural Pit, SD=Secondary Diversion, SI=Subirrigation, SP=Spring, WS=Waste & Seepage, UT=Unnamed Tributary

WATER RIGHT #	VERSION STATUS	HISTORICAL TYPE	USE	FLOW RATE	ENFORCEABLE PRIORITY DATE	POINT OF DIVERSION					TRIBUTARY	SOURCE NAME	OWNER NAME
						QTR	SEC	TWP	RGE	CNTY			
40J 30127303	ACTV	USE	ST		12/20/1896	SESESE	35	31N	16E	HI	UT	BULLHOOK CREEK	STALLCUP, JACKIE L
						NESESE	35	31N	16E	HI			
						NWSESE	35	31N	16E	HI			
						SENESE	35	31N	16E	HI			
						SWNESE	35	31N	16E	HI			
						NWNESE	35	31N	16E	HI			
						SENWSE	35	31N	16E	HI			
						NENWSE	35	31N	16E	HI			
						SWSENE	35	31N	16E	HI			
						SESWNE	35	31N	16E	HI			
						SWSWNE	35	31N	16E	HI			
						NESWNE	35	31N	16E	HI			
						NWSWNE	35	31N	16E	HI			
						SWNWNE	35	31N	16E	HI			
						NWNWNE	35	31N	16E	HI			
						SWNENE	35	31N	16E	HI			
						SENESE	35	31N	16E	HI			
						NENENE	35	31N	16E	HI			
						SWSWSE	26	31N	16E	HI			
						NWSWSE	26	31N	16E	HI			
						NESWSE	26	31N	16E	HI			
						SESESE	26	31N	16E	HI			
						NESESE	26	31N	16E	HI			
						NWSESE	26	31N	16E	HI			
						SWNWSE	26	31N	16E	HI			
						NESESW	26	31N	16E	HI			
SENESE	26	31N	16E	HI									
SWNESE	26	31N	16E	HI									
SENWSE	26	31N	16E	HI									

## DEPARTMENT OF NATURAL RESOURCES AND CONSERVATION

## INTERLOCUTORY

## MILK RIVER BETWEEN FRESNO RESERVOIR &amp; WHITEWATER CREEK (BASIN 40J)

## LIST OF CLAIMS BY SOURCE AND ENFORCEABLE PRIORITY DATE

TRIBUTARY VALUES: MP= Manmade Pit, NP=Natural Pit, SD=Secondary Diversion, SI=Subirrigation, SP=Spring, WS=Waste & Seepage, UT=Unnamed Tributary

WATER RIGHT #	VERSION STATUS	HISTORICAL TYPE	USE	FLOW RATE	ENFORCEABLE PRIORITY DATE	POINT OF DIVERSION					TRIBUTARY	SOURCE NAME	OWNER NAME
						QTR	SEC	TWP	RGE	CNTY			
40J 30127304	ACTV	USE	ST		12/20/1896	NWSWNE	1	30N	16E	HI	UT	BULLHOOK CREEK	STALLCUP, JACKIE L
						NESENW	1	30N	16E	HI			
						NWSENW	1	30N	16E	HI			
						E2NENW	1	30N	16E	HI			
40J 30127306	ACTV	USE	ST		12/20/1896	N2NWNE	1	30N	16E	HI	UT	BULLHOOK CREEK	STALLCUP, JACKIE L
						N2NENE	1	30N	16E	HI			
						NESWNE	1	30N	16E	HI			
						NWSENE	1	30N	16E	HI			
						NESENE	1	30N	16E	HI			
						SWSENE	1	30N	16E	HI			
						SWNENE	1	30N	16E	HI			
						SENE	1	30N	16E	HI			
40J 30127310	ACTV	USE	ST		12/20/1896	NWNWSE	34	31N	16E	HI	UT	BULLHOOK CREEK	STALLCUP, JACKIE L
						SWSWNE	34	31N	16E	HI			
						SESWNE	34	31N	16E	HI			
						SWSENE	34	31N	16E	HI			
						NWSENE	34	31N	16E	HI			
						SWNENE	34	31N	16E	HI			
						NWNENE	34	31N	16E	HI			
						NENWNE	34	31N	16E	HI			
						SESWSE	27	31N	16E	HI			
						SWSESE	27	31N	16E	HI			
						NWSESE	27	31N	16E	HI			

DEPARTMENT OF NATURAL RESOURCES AND CONSERVATION

INTERLOCUTORY

MILK RIVER BETWEEN FRESNO RESERVOIR & WHITEWATER CREEK (BASIN 40J)

LIST OF CLAIMS BY SOURCE AND ENFORCEABLE PRIORITY DATE

TRIBUTARY VALUES: MP= Manmade Pit, NP=Natural Pit, SD=Secondary Diversion, SI=Subirrigation, SP=Spring, WS=Waste & Seepage, UT=Unnamed Tributary

WATER RIGHT #	VERSION STATUS	HISTORICAL TYPE	USE	FLOW RATE	ENFORCEABLE PRIORITY DATE	POINT OF DIVERSION					TRIBUTARY	SOURCE NAME	OWNER NAME
						QTR	SEC	TWP	RGE	CNTY			
40J 30127311	ACTV	USE	ST		12/20/1896	NENWSE	26	31N	16E	HI	UT	BULLHOOK CREEK	STALLCUP, JACKIE L
						NWNWSE	26	31N	16E	HI			
						SESENW	26	31N	16E	HI			
						NENESW	26	31N	16E	HI			
						NWNESW	26	31N	16E	HI			
						NENWSW	26	31N	16E	HI			
40J 30127321	ACTV	USE	ST		12/20/1896	NENENW	35	31N	16E	HI	UT	BULLHOOK CREEK	STALLCUP, JACKIE L
40J 30127327	ACTV	USE	ST		12/20/1896	NESE	28	31N	16E	HI	UT	BULLHOOK CREEK	STALLCUP, JACKIE L
						NWNWSW	27	31N	16E	HI			
						NENWSW	27	31N	16E	HI			
						NWNESW	27	31N	16E	HI			
40J 30127313	ACTV	USE	ST	35.00 GPM	12/20/1896	NESENE	1	30N	16E	HI	SP	BULLHOOK CREEK, EAST FORK	STALLCUP, JACKIE L
40J 30127287	ACTV	USE	ST		12/20/1896	S2SW	6	30N	17E	HI	UT	BULLHOOK CREEK, EAST FORK	STALLCUP, JACKIE L
						NESESE	1	30N	16E	HI			
						NWSESE	1	30N	16E	HI			
						NESWSE	1	30N	16E	HI			
						NWSWSE	1	30N	16E	HI			
						NESESW	1	30N	16E	HI			
						NWSESW	1	30N	16E	HI			
						SESWSW	1	30N	16E	HI			
						SWSWSW	1	30N	16E	HI			
						SESESE	2	30N	16E	HI			
						NESESE	2	30N	16E	HI			
						NWSESE	2	30N	16E	HI			

## DEPARTMENT OF NATURAL RESOURCES AND CONSERVATION

## INTERLOCUTORY

## MILK RIVER BETWEEN FRESNO RESERVOIR &amp; WHITEWATER CREEK (BASIN 40J)

## LIST OF CLAIMS BY SOURCE AND ENFORCEABLE PRIORITY DATE

TRIBUTARY VALUES: MP= Manmade Pit, NP=Natural Pit, SD=Secondary Diversion, SI=Subirrigation, SP=Spring, WS=Waste & Seepage, UT=Unnamed Tributary

WATER RIGHT #	VERSION STATUS	HISTORICAL TYPE	USE	FLOW RATE	ENFORCEABLE PRIORITY DATE	POINT OF DIVERSION					TRIBUTARY	SOURCE NAME	OWNER NAME
						QTR	SEC	TWP	RGE	CNTY			
40J 30127289	ACTV	USE	ST		12/20/1896	SWNWSE	2	30N	16E	HI	UT	BULLHOOK CREEK, EAST FORK	STALLCUP, JACKIE L
						NWNWSE	2	30N	16E	HI			
						SESENW	2	30N	16E	HI			
						NESENW	2	30N	16E	HI			
						NWSENW	2	30N	16E	HI			
						S2NW	2	30N	16E	HI			
						NENW	2	30N	16E	HI			
40J 30127290	ACTV	USE	ST		12/20/1896	NWNWSE	2	30N	16E	HI	UT	BULLHOOK CREEK, EAST FORK	STALLCUP, JACKIE L
						NENWSE	2	30N	16E	HI			
						SWNWSE	2	30N	16E	HI			
						SEWSE	2	30N	16E	HI			
						SWNESE	2	30N	16E	HI			
						SENESE	2	30N	16E	HI			
						NENESE	2	30N	16E	HI			
						NWNWSW	1	30N	16E	HI			
						SWSWNW	1	30N	16E	HI			
						SESWNW	1	30N	16E	HI			
						SWNWSW	1	30N	16E	HI			
						SENWSW	1	30N	16E	HI			
						NENWSW	1	30N	16E	HI			
40J 30127291	ACTV	USE	ST		12/20/1896	SWSWSW	1	30N	16E	HI	UT	BULLHOOK CREEK, EAST FORK	STALLCUP, JACKIE L
						SESWSW	1	30N	16E	HI			
						NWNWNW	12	30N	16E	HI			
						NENWNW	12	30N	16E	HI			
						SENWNW	12	30N	16E	HI			
						NWNENW	12	30N	16E	HI			
SWNENW	12	30N	16E	HI									

**DEPARTMENT OF NATURAL RESOURCES AND CONSERVATION**  
**INTERLOCUTORY**  
**MILK RIVER BETWEEN FRESNO RESERVOIR & WHITEWATER CREEK (BASIN 40J)**  
**LIST OF CLAIMS BY SOURCE AND ENFORCEABLE PRIORITY DATE**

TRIBUTARY VALUES: MP= Manmade Pit, NP=Natural Pit, SD=Secondary Diversion, SI=Subirrigation, SP=Spring, WS=Waste & Seepage, UT=Unnamed Tributary

WATER RIGHT #	VERSION STATUS	HISTORICAL TYPE	USE	FLOW RATE	ENFORCEABLE PRIORITY DATE	POINT OF DIVERSION					TRIBUTARY	SOURCE NAME	OWNER NAME
						QTR	SEC	TWP	RGE	CNTY			
40J 30127293	ACTV	USE	ST		12/20/1896	SESWSW	1	30N	16E	HI	UT	BULLHOOK CREEK, EAST FORK	STALLCUP, JACKIE L
						SWSESW	1	30N	16E	HI			
						NWNENW	12	30N	16E	HI			
						NENENW	12	30N	16E	HI			
						SENENW	12	30N	16E	HI			
						NWNWNE	12	30N	16E	HI			
						SWNWNE	12	30N	16E	HI			
40J 30127294	ACTV	USE	ST		12/20/1896	NESESW	1	30N	16E	HI	UT	BULLHOOK CREEK, EAST FORK	STALLCUP, JACKIE L
						SESESW	1	30N	16E	HI			
						SWSWSE	1	30N	16E	HI			
						SESWSE	1	30N	16E	HI			
40J 30127295	ACTV	USE	ST		12/20/1896	SESESE	2	30N	16E	HI	UT	BULLHOOK CREEK, EAST FORK	STALLCUP, JACKIE L
						SWSWSW	1	30N	16E	HI			
						NWSWSW	1	30N	16E	HI			
						NESWSW	1	30N	16E	HI			
						SENWSW	1	30N	16E	HI			
40J 30127296	ACTV	USE	ST		12/20/1896	NESWSW	1	30N	16E	HI	UT	BULLHOOK CREEK, EAST FORK	STALLCUP, JACKIE L
						NWSESW	1	30N	16E	HI			
						SWNESW	1	30N	16E	HI			
						SENESW	1	30N	16E	HI			
						NENESW	1	30N	16E	HI			
						NWNESW	1	30N	16E	HI			

## DEPARTMENT OF NATURAL RESOURCES AND CONSERVATION

## INTERLOCUTORY

## MILK RIVER BETWEEN FRESNO RESERVOIR &amp; WHITEWATER CREEK (BASIN 40J)

## LIST OF CLAIMS BY SOURCE AND ENFORCEABLE PRIORITY DATE

TRIBUTARY VALUES: MP= Manmade Pit, NP=Natural Pit, SD=Secondary Diversion, SI=Subirrigation, SP=Spring, WS=Waste & Seepage, UT=Unnamed Tributary

WATER RIGHT #	VERSION STATUS	HISTORICAL TYPE	USE	FLOW RATE	ENFORCEABLE PRIORITY DATE	POINT OF DIVERSION					TRIBUTARY	SOURCE NAME	OWNER NAME
						QTR	SEC	TWP	RGE	CNTY			
40J 30127297	ACTV	USE	ST		12/20/1896	SWNENW	2	30N	16E	HI	UT	BULLHOOK CREEK, EAST FORK	STALLCUP, JACKIE L
						SENENW	2	30N	16E	HI			
						NWSENW	2	30N	16E	HI			
						NESENW	2	30N	16E	HI			
						NWSWNE	2	30N	16E	HI			
						NESWNE	2	30N	16E	HI			
						SWNENE	2	30N	16E	HI			
						S2NWNE	2	30N	16E	HI			
						SENE	2	30N	16E	HI			
						NWSENE	2	30N	16E	HI			
						NESENE	2	30N	16E	HI			
						SWNW	1	30N	16E	HI			
						SE	1	30N	16E	HI			
40J 30127307	ACTV	USE	ST		12/20/1896	NESESW	1	30N	16E	HI	UT	BULLHOOK CREEK, EAST FORK	STALLCUP, JACKIE L
						NWSWSE	1	30N	16E	HI			
						SWNWSE	1	30N	16E	HI			
40J 30127309	ACTV	USE	ST		12/20/1896	NWNWSE	1	30N	16E	HI	UT	BULLHOOK CREEK, EAST FORK	STALLCUP, JACKIE L
						NENWSE	1	30N	16E	HI			
						SE	1	30N	16E	HI			
						SWNWSE	1	30N	16E	HI			
						NWNESE	1	30N	16E	HI			
40J 30139846	ACTV	USE	ST		07/11/1935	SWNE	10	35N	20E	BL		CHOUTEAU COULEE	USA (DEPT OF INTERIOR BUREAU OF LAND MGMT)
40J 30139847	ACTV	USE	ST		07/11/1935	NENE	20	35N	19E	BL		CHOUTEAU COULEE	USA (DEPT OF INTERIOR BUREAU OF LAND MGMT)
						NWNE	20	35N	19E	BL			
						SWNE	20	35N	19E	BL			

DEPARTMENT OF NATURAL RESOURCES AND CONSERVATION

INTERLOCUTORY

MILK RIVER BETWEEN FRESNO RESERVOIR & WHITEWATER CREEK (BASIN 40J)

LIST OF CLAIMS BY SOURCE AND ENFORCEABLE PRIORITY DATE

TRIBUTARY VALUES: MP= Manmade Pit, NP=Natural Pit, SD=Secondary Diversion, SI=Subirrigation, SP=Spring, WS=Waste & Seepage, UT=Unnamed Tributary

WATER RIGHT #	VERSION STATUS	HISTORICAL TYPE	USE	FLOW RATE	ENFORCEABLE PRIORITY DATE	POINT OF DIVERSION					TRIBUTARY	SOURCE NAME	OWNER NAME
						QTR	SEC	TWP	RGE	CNTY			
40J 30139848	ACTV	USE	ST		07/11/1935	SENW	8	35N	20E	BL		CHOUTEAU COULEE	USA (DEPT OF INTERIOR BUREAU OF LAND MGMT)
						SWNW	8	35N	20E	BL			
						NENW	10	35N	20E	BL			
						NWNW	10	35N	20E	BL			
40J 30139849	ACTV	USE	ST		07/11/1935	NENE	10	35N	19E	BL		CHOUTEAU COULEE	USA (DEPT OF INTERIOR BUREAU OF LAND MGMT)
						NENW	10	35N	19E	BL			
						NWNE	10	35N	19E	BL			
						SENW	10	35N	19E	BL			
						SWNE	10	35N	19E	BL			
						SWNW	10	35N	19E	BL			
						NENE	11	35N	19E	BL			
						NENW	11	35N	19E	BL			
						NWNE	11	35N	19E	BL			
						NWNW	11	35N	19E	BL			
						SENE	11	35N	19E	BL			
						SENW	11	35N	19E	BL			
						SWNE	11	35N	19E	BL			
						SWNW	11	35N	19E	BL			
40J 30127850	ACTV	USE	ST		08/11/1911	N2SESE	6	35N	20E	BL	UT	CHOUTEAU COULEE	S BAR B RANCH CO
40J 30127851	ACTV	USE	ST		08/11/1911	NWSWSE	6	35N	20E	BL	UT	CHOUTEAU COULEE	S BAR B RANCH CO
40J 30127257	ACTV	USE	ST		12/31/1917	N2NESE	12	35N	19E	BL	UT	CHOUTEAU COULEE	S BAR B RANCH CO
						W2SENE	12	35N	19E	BL			
						E2SWNE	12	35N	19E	BL			
						S2NWNE	12	35N	19E	BL			

## DEPARTMENT OF NATURAL RESOURCES AND CONSERVATION

## INTERLOCUTORY

## MILK RIVER BETWEEN FRESNO RESERVOIR &amp; WHITEWATER CREEK (BASIN 40J)

## LIST OF CLAIMS BY SOURCE AND ENFORCEABLE PRIORITY DATE

TRIBUTARY VALUES: MP= Manmade Pit, NP=Natural Pit, SD=Secondary Diversion, SI=Subirrigation, SP=Spring, WS=Waste & Seepage, UT=Unnamed Tributary

WATER RIGHT #	VERSION STATUS	HISTORICAL TYPE	USE	FLOW RATE	ENFORCEABLE PRIORITY DATE	POINT OF DIVERSION					TRIBUTARY	SOURCE NAME	OWNER NAME
						QTR	SEC	TWP	RGE	CNTY			
40J 30139940	ACTV	USE	ST		07/11/1935	NESE	28	36N	20E	BL	UT	CHOUTEAU COULEE	USA (DEPT OF INTERIOR BUREAU OF LAND MGMT)
						NWSE	28	36N	20E	BL			
						SESW	28	36N	20E	BL			
						SWSE	28	36N	20E	BL			
40J 30139909	ACTV	USE	ST		07/11/1935	NWSW	25	36N	20E	BL		CHOUTEAU COULEE, NORTH FORK	USA (DEPT OF INTERIOR BUREAU OF LAND MGMT)
						SWSW	25	36N	20E	BL			
40J 30127378	ACTV	USE	ST		12/31/1921	W2SENE	29	32N	18E	BL		CLEAR CREEK	STEVENSON, DWIGHT P AND JO ANN TRUST
						E2SWNE	29	32N	18E	BL			
40J 30127681	ACTV	USE	ST		03/16/1901	SWSWNE	26	30N	17E	BL	SP	CLEAR CREEK	ROSS 8 BAR 7 RANCH INC
40J 30127682	ACTV	USE	ST		02/05/1912	SESESW	11	29N	17E	BL	SP	CLEAR CREEK	ROSS 8 BAR 7 RANCH INC
40J 30127351	ACTV	USE	ST		12/31/1919	SESENW	27	30N	17E	BL	SP	CLEAR CREEK	OLSON, EDWARD A
													OLSON, LESA L
40J 30127678	ACTV	USE	ST		12/31/1935	NWNWNW	23	30N	17E	BL	SP	CLEAR CREEK	ROSS 8 BAR 7 RANCH INC
40J 30127679	ACTV	USE	ST		12/31/1935	SWSWSE	23	30N	17E	BL	SP	CLEAR CREEK	ROSS 8 BAR 7 RANCH INC
40J 30127680	ACTV	USE	ST		12/31/1935	SESESE	12	30N	17E	BL	SP	CLEAR CREEK	ROSS 8 BAR 7 RANCH INC
40J 30127346	ACTV	USE	ST		12/31/1919	NWNW	26	30N	17E	BL	UT	CLEAR CREEK	OLSON, EDWARD A
						S2NW	27	30N	17E	BL			OLSON, LESA L
						N2SENE	21	30N	17E	HI			
						N2NWSW	23	30N	17E	BL			
						SW	22	30N	17E	BL			
						N2N2	27	30N	17E	BL			
						NESE	21	30N	17E	HI			
						SESE	21	30N	17E	HI			
SE	22	30N	17E	BL									
40J 30139941	ACTV	USE	ST		07/11/1935		7	31N	18E	BL	UT	CLEAR CREEK	USA (DEPT OF INTERIOR BUREAU OF LAND MGMT)



## DEPARTMENT OF NATURAL RESOURCES AND CONSERVATION

## INTERLOCUTORY

## MILK RIVER BETWEEN FRESNO RESERVOIR &amp; WHITEWATER CREEK (BASIN 40J)

## LIST OF CLAIMS BY SOURCE AND ENFORCEABLE PRIORITY DATE

TRIBUTARY VALUES: MP= Manmade Pit, NP=Natural Pit, SD=Secondary Diversion, SI=Subirrigation, SP=Spring, WS=Waste & Seepage, UT=Unnamed Tributary

WATER RIGHT #	VERSION STATUS	HISTORICAL TYPE	USE	FLOW RATE	ENFORCEABLE PRIORITY DATE	POINT OF DIVERSION					TRIBUTARY	SOURCE NAME	OWNER NAME
						QTR	SEC	TWP	RGE	CNTY			
40J 30139851	ACTV	USE	ST		07/11/1935	SWSE	3	36N	19E	BL		CORRAL COULEE	USA (DEPT OF INTERIOR BUREAU OF LAND MGMT)
						NENE	10	36N	19E	BL			
						NWNE	10	36N	19E	BL			
						NWNW	11	36N	19E	BL			
40J 30139852	ACTV	USE	ST		07/11/1935	NESW	17	36N	21E	BL		CORRAL COULEE	USA (DEPT OF INTERIOR BUREAU OF LAND MGMT)
						NWSW	17	36N	21E	BL			
						SESW	17	36N	21E	BL			
						SWSW	17	36N	21E	BL			
40J 30139853	ACTV	USE	ST		07/11/1935	SESE	1	36N	19E	BL		CORRAL COULEE	USA (DEPT OF INTERIOR BUREAU OF LAND MGMT)
						SESW	1	36N	19E	BL			
						SWSW	1	36N	19E	BL			
						SESE	2	36N	19E	BL			
						NENE	11	36N	19E	BL			
						NWNW	11	36N	19E	BL			
						NENW	12	36N	19E	BL			
						NWNW	12	36N	19E	BL			
40J 30139854	ACTV	USE	ST		07/11/1935	NESW	23	36N	20E	BL		CORRAL COULEE	USA (DEPT OF INTERIOR BUREAU OF LAND MGMT)
						NWSE	23	36N	20E	BL			
						SESE	23	36N	20E	BL			
						SWSE	23	36N	20E	BL			
						SESW	24	36N	20E	BL			
						SWSE	24	36N	20E	BL			
						NENW	25	36N	20E	BL			
						NWNW	25	36N	20E	BL			
40J 30139855	ACTV	USE	ST		07/11/1935	NESW	15	36N	20E	BL		CORRAL COULEE	USA (DEPT OF INTERIOR BUREAU OF LAND MGMT)
						NWSW	15	36N	20E	BL			
						SESW	15	36N	20E	BL			
						SWNW	15	36N	20E	BL			

DEPARTMENT OF NATURAL RESOURCES AND CONSERVATION

INTERLOCUTORY

MILK RIVER BETWEEN FRESNO RESERVOIR & WHITEWATER CREEK (BASIN 40J)

LIST OF CLAIMS BY SOURCE AND ENFORCEABLE PRIORITY DATE

TRIBUTARY VALUES: MP= Manmade Pit, NP=Natural Pit, SD=Secondary Diversion, SI=Subirrigation, SP=Spring, WS=Waste & Seepage, UT=Unnamed Tributary

WATER RIGHT #	VERSION STATUS	HISTORICAL TYPE	USE	FLOW RATE	ENFORCEABLE PRIORITY DATE	POINT OF DIVERSION					TRIBUTARY	SOURCE NAME	OWNER NAME
						QTR	SEC	TWP	RGE	CNTY			
40J 30127261	ACTV	USE	ST		07/01/1919	NENESE	31	37N	20E	BL	UT	CORRAL COULEE	S BAR B RANCH CO
						NWNESE	31	37N	20E	BL			
						SWNESE	31	37N	20E	BL			
						SESE	31	37N	20E	BL			
						NESWSE	31	37N	20E	BL			
						NWSWSE	31	37N	20E	BL			
						SESW	31	37N	20E	BL			
40J 30139942	ACTV	USE	ST		07/11/1935	NENW	13	36N	20E	BL	UT	CORRAL COULEE	USA (DEPT OF INTERIOR BUREAU OF LAND MGMT)
						NESW	13	36N	20E	BL			
						NWSW	13	36N	20E	BL			
						SESW	13	36N	20E	BL			
						SESW	13	36N	20E	BL			
						SWNW	13	36N	20E	BL			
40J 30139943	ACTV	USE	ST		07/11/1935	SWSE	12	36N	20E	BL	UT	CORRAL COULEE	USA (DEPT OF INTERIOR BUREAU OF LAND MGMT)
40J 30139910	ACTV	USE	ST		07/11/1935	SESE	1	36N	20E	BL		CORRAL COULEE, NORTH FORK	USA (DEPT OF INTERIOR BUREAU OF LAND MGMT)
						SWSE	1	36N	20E	BL			
						NENW	10	36N	20E	BL			
						NENE	12	36N	20E	BL			
						NWNE	12	36N	20E	BL			
						SENE	12	36N	20E	BL			

DEPARTMENT OF NATURAL RESOURCES AND CONSERVATION

INTERLOCUTORY

MILK RIVER BETWEEN FRESNO RESERVOIR & WHITEWATER CREEK (BASIN 40J)

LIST OF CLAIMS BY SOURCE AND ENFORCEABLE PRIORITY DATE

TRIBUTARY VALUES: MP= Manmade Pit, NP=Natural Pit, SD=Secondary Diversion, SI=Subirrigation, SP=Spring, WS=Waste & Seepage, UT=Unnamed Tributary

WATER RIGHT #	VERSION STATUS	HISTORICAL TYPE	USE	FLOW RATE	ENFORCEABLE PRIORITY DATE	POINT OF DIVERSION					TRIBUTARY	SOURCE NAME	OWNER NAME
						QTR	SEC	TWP	RGE	CNTY			
40J 30139856	ACTV	USE	ST		07/11/1935	W2SW	3	36N	18E	BL		CORREGAN COULEE	USA (DEPT OF INTERIOR BUREAU OF LAND MGMT)
						SWNW	3	36N	18E	BL			
							3	36N	18E	BL			
						E2SE	4	36N	18E	BL			
						SENE	4	36N	18E	BL			
							4	36N	18E	BL			
						E2SW	10	36N	18E	BL			
						NWNW	10	36N	18E	BL			
						S2NW	10	36N	18E	BL			
						NE	19	37N	18E	BL			
						SW	29	37N	18E	BL			
						SWNW	29	37N	18E	BL			
						S2SW	33	37N	18E	BL			
40J 30139857	ACTV	USE	ST		07/11/1935	NWSE	29	37N	18E	BL		CORREGAN COULEE	USA (DEPT OF INTERIOR BUREAU OF LAND MGMT)
40J 30139856	ACTV	USE	ST		07/11/1935	SWSE	3	36N	18E	BL	UT	CORREGAN COULEE	USA (DEPT OF INTERIOR BUREAU OF LAND MGMT)
						W2NE	10	36N	18E	BL			
						W2SE	10	36N	18E	BL			
						SESE	10	36N	18E	BL			
						SESW	11	36N	18E	BL			
						NESE	30	37N	18E	BL			
						N2NW	33	37N	18E	BL			
						E2SE	33	37N	18E	BL			
						NESW	33	37N	18E	BL			
						SWSE	33	37N	18E	BL			
40J 144214 00	ACTV	USE	ST		12/31/1957	NENWNW	5	35N	14E	HI	MP	COTTONWOOD COULEE	MOGILNICKI, SARAH B VANDER VEN, BRIAN C VANDER VEN, JULIE L

## DEPARTMENT OF NATURAL RESOURCES AND CONSERVATION

## INTERLOCUTORY

## MILK RIVER BETWEEN FRESNO RESERVOIR &amp; WHITEWATER CREEK (BASIN 40J)

## LIST OF CLAIMS BY SOURCE AND ENFORCEABLE PRIORITY DATE

TRIBUTARY VALUES: MP= Manmade Pit, NP=Natural Pit, SD=Secondary Diversion, SI=Subirrigation, SP=Spring, WS=Waste & Seepage, UT=Unnamed Tributary

WATER RIGHT #	VERSION STATUS	HISTORICAL TYPE	USE	FLOW RATE	ENFORCEABLE PRIORITY DATE	POINT OF DIVERSION					TRIBUTARY	SOURCE NAME	OWNER NAME
						QTR	SEC	TWP	RGE	CNTY			
40J 30142068	ACTV	USE	ST		07/11/1935	S2	12	34N	27E	PH	COTTONWOOD CREEK	USA (DEPT OF INTERIOR BUREAU OF LAND MGMT)	
						N2	13	34N	27E	PH			
						SWSW	17	34N	28E	PH			
						S2	18	34N	28E	PH			
						NE	19	34N	28E	PH			
						W2	20	34N	28E	PH			
						NENW	29	34N	28E	PH			
						NWNW	29	34N	28E	PH			
40J 30142069	ACTV	USE	ST		07/11/1935	NESW	3	34N	27E	PH	COTTONWOOD CREEK	USA (DEPT OF INTERIOR BUREAU OF LAND MGMT)	
						NWSE	3	34N	27E	PH			
						SENW	3	34N	27E	PH			
						SESE	3	34N	27E	PH			
						SWNE	3	34N	27E	PH			
						SWSE	3	34N	27E	PH			
							3	34N	27E	PH			
							3	34N	27E	PH			
						NENE	10	34N	27E	PH			
						SENE	10	34N	27E	PH			
						NESE	11	34N	27E	PH			
						NESW	11	34N	27E	PH			
						NWNW	11	34N	27E	PH			
						NWSE	11	34N	27E	PH			
						NWSW	11	34N	27E	PH			
						SENW	11	34N	27E	PH			
						SWNE	11	34N	27E	PH			
						SWNW	11	34N	27E	PH			
						NWSW	12	34N	27E	PH			

DEPARTMENT OF NATURAL RESOURCES AND CONSERVATION


INTERLOCUTORY

MILK RIVER BETWEEN FRESNO RESERVOIR & WHITEWATER CREEK (BASIN 40J)

LIST OF CLAIMS BY SOURCE AND ENFORCEABLE PRIORITY DATE

TRIBUTARY VALUES: MP= Manmade Pit, NP=Natural Pit, SD=Secondary Diversion, SI=Subirrigation, SP=Spring, WS=Waste & Seepage, UT=Unnamed Tributary

WATER RIGHT #	VERSION STATUS	HISTORICAL TYPE	USE	FLOW RATE	ENFORCEABLE PRIORITY DATE	POINT OF DIVERSION					TRIBUTARY	SOURCE NAME	OWNER NAME
						QTR	SEC	SEC	TWP	RGE			
40J 30142070	ACTV	USE	ST		07/11/1935	SESE	13	33N	28E	PH	COTTONWOOD CREEK	USA (DEPT OF INTERIOR BUREAU OF LAND MGMT)	
						NESW	18	33N	29E	PH			
40J 30142071	ACTV	USE	ST		07/11/1935	SWSE	18	33N	29E	PH	COTTONWOOD CREEK	USA (DEPT OF INTERIOR BUREAU OF LAND MGMT)	
						NENE	19	33N	29E	PH			
						NESE	19	33N	29E	PH			
						SWNE	19	33N	29E	PH			
							19	33N	29E	PH			
						NESE	20	33N	29E	PH			
						SESW	20	33N	29E	PH			
						NESE	21	33N	29E	PH			
40J 30142072	ACTV	USE	ST		07/11/1935	NWSW	26	33N	29E	PH	COTTONWOOD CREEK	USA (DEPT OF INTERIOR BUREAU OF LAND MGMT)	
						SWSW	26	33N	29E	PH			
						NENE	27	33N	29E	PH			
						NWNE	27	33N	29E	PH			
						SESW	27	33N	29E	PH			
40J 30142073	ACTV	USE	ST		07/11/1935		31	33N	30E	PH	COTTONWOOD CREEK	USA (DEPT OF INTERIOR BUREAU OF LAND MGMT)	



## DEPARTMENT OF NATURAL RESOURCES AND CONSERVATION

## INTERLOCUTORY

## MILK RIVER BETWEEN FRESNO RESERVOIR &amp; WHITEWATER CREEK (BASIN 40J)

## LIST OF CLAIMS BY SOURCE AND ENFORCEABLE PRIORITY DATE

TRIBUTARY VALUES: MP= Manmade Pit, NP=Natural Pit, SD=Secondary Diversion, SI=Subirrigation, SP=Spring, WS=Waste & Seepage, UT=Unnamed Tributary

WATER RIGHT #	VERSION STATUS	HISTORICAL TYPE	USE	FLOW RATE	ENFORCEABLE PRIORITY DATE	POINT OF DIVERSION					TRIBUTARY	SOURCE NAME	OWNER NAME
						QTR	SEC	TWP	RGE	CNTY			
40J 30126058	ACTV	USE	ST		07/22/1908	SWNW	10	32N	30E	PH	UT	COTTONWOOD CREEK	CARROLL FAMILY PROPERTIES LLC
						SENE	9	32N	30E	PH			
						SESESE	9	32N	30E	PH			
						SW	10	32N	30E	PH			
						E2E2	16	32N	30E	PH			
						SESESW	16	32N	30E	PH			
						SWSE	16	32N	30E	PH			
						W2	15	32N	30E	PH			
						NW	22	32N	30E	PH			
						N2SW	22	32N	30E	PH			
40J 30142134	ACTV	USE	ST		07/11/1935	NESE	7	34N	28E	PH	UT	COTTONWOOD CREEK	USA (DEPT OF INTERIOR BUREAU OF LAND MGMT)
						NWSW	8	34N	28E	PH			
						SWNW	8	34N	28E	PH			
40J 30142135	ACTV	USE	ST		07/11/1935	NENE	21	30N	27E	PH	UT	COW CREEK	USA (DEPT OF INTERIOR BUREAU OF LAND MGMT)
						NWSENE	21	30N	27E	PH			
40J 30132518	ACTV	USE	ST		11/15/1942	NENWSE	4	35N	28E	PH	SP	COWIE COULEE	GRABOFSKY, CRYSTAL L GRABOFSKY, MATTHEW F GRABOFSKY, MICHAEL R GRABOFSKY, SADIE M
40J 30132515	ACTV	USE	ST			NENWSE	4	35N	28E	PH	UT	COWIE COULEE	GRABOFSKY, CRYSTAL L GRABOFSKY, MATTHEW F GRABOFSKY, MICHAEL R GRABOFSKY, SADIE M
40J 30141265	ACTV	USE	ST		03/16/1938	E2SESE	7	37N	15E	HI		CREEDMAN COULEE	USA (DEPT OF INTERIOR BUREAU OF LAND MGMT)

## DEPARTMENT OF NATURAL RESOURCES AND CONSERVATION

## INTERLOCUTORY

## MILK RIVER BETWEEN FRESNO RESERVOIR &amp; WHITEWATER CREEK (BASIN 40J)

## LIST OF CLAIMS BY SOURCE AND ENFORCEABLE PRIORITY DATE

TRIBUTARY VALUES: MP= Manmade Pit, NP=Natural Pit, SD=Secondary Diversion, SI=Subirrigation, SP=Spring, WS=Waste & Seepage, UT=Unnamed Tributary

WATER RIGHT #	VERSION STATUS	HISTORICAL TYPE	USE	FLOW RATE	ENFORCEABLE PRIORITY DATE	POINT OF DIVERSION					TRIBUTARY	SOURCE NAME	OWNER NAME
						QTR	SEC	TWP	RGE	CNTY			
40J 30142074	ACTV	USE	ST		07/11/1935	SENE	25	30N	27E	PH		DAVISON COULEE	USA (DEPT OF INTERIOR BUREAU OF LAND MGMT)
40J 30106727	ACTV	USE	ST		01/31/1916		36	32N	26E	PH		DODSON CREEK	MONTANA STATE BOARD OF LAND COMMISSIONERS
40J 30142075	ACTV	USE	ST		07/11/1935	NENW	24	32N	26E	PH		DODSON CREEK	USA (DEPT OF INTERIOR BUREAU OF LAND MGMT)
						SENE	24	32N	26E	PH			
						SESW	25	32N	26E	PH			
40J 30142136	ACTV	USE	ST		07/11/1935	SWSWNW	20	31N	27E	PH	UT	DODSON CREEK	USA (DEPT OF INTERIOR BUREAU OF LAND MGMT)
40J 30142137	ACTV	USE	ST		07/11/1935	SWNENE	35	32N	26E	PH	UT	DODSON CREEK	USA (DEPT OF INTERIOR BUREAU OF LAND MGMT)
						NENW	35	32N	26E	PH			
						SENE	35	32N	26E	PH			
						SENE	35	32N	26E	PH			
40J 30132984	ACTV	USE	ST		12/31/1866		3	32N	27E	PH		DODSON CREEK, NORTH FORK	DOUCETTE, CARLEE DOUCETTE, CHRIS
						W2	2	32N	27E	PH			
							10	32N	27E	PH			
							29	33N	27E	PH			
							32	33N	27E	PH			
						S2	20	33N	27E	PH			
							33	33N	27E	PH			
40J 30142054	ACTV	USE	ST		07/11/1935	NESW	33	33N	27E	PH		DODSON CREEK, NORTH FORK	USA (DEPT OF INTERIOR BUREAU OF LAND MGMT)
						NWSE	33	33N	27E	PH			
						SESE	33	33N	27E	PH			
						SWSE	33	33N	27E	PH			

## DEPARTMENT OF NATURAL RESOURCES AND CONSERVATION

## INTERLOCUTORY

## MILK RIVER BETWEEN FRESNO RESERVOIR &amp; WHITEWATER CREEK (BASIN 40J)

## LIST OF CLAIMS BY SOURCE AND ENFORCEABLE PRIORITY DATE

TRIBUTARY VALUES: MP= Manmade Pit, NP=Natural Pit, SD=Secondary Diversion, SI=Subirrigation, SP=Spring, WS=Waste & Seepage, UT=Unnamed Tributary

WATER RIGHT #	VERSION STATUS	HISTORICAL TYPE	USE	FLOW RATE	ENFORCEABLE PRIORITY DATE	POINT OF DIVERSION					TRIBUTARY	SOURCE NAME	OWNER NAME
						QTR	SEC	TWP	RGE	CNTY			
40J 30142055	ACTV	USE	ST		07/11/1935	SENW	29	33N	27E	PH		DODSON CREEK, NORTH FORK	USA (DEPT OF INTERIOR BUREAU OF LAND MGMT)
						SWNW	29	33N	27E	PH			
						NWNW	33	33N	27E	PH			
						SENW	33	33N	27E	PH			
						SWNW	33	33N	27E	PH			
40J 30142058	ACTV	USE	ST		07/11/1935	SESE	13	33N	26E	PH		DODSON CREEK, NORTH FORK	USA (DEPT OF INTERIOR BUREAU OF LAND MGMT)
						SESW	13	33N	26E	PH			
						SWSE	13	33N	26E	PH			
						NENE	23	33N	26E	PH			
						NENE	24	33N	26E	PH			
						NENW	24	33N	26E	PH			
						NWNE	24	33N	26E	PH			
NWNW	24	33N	26E	PH									
40J 30142115	ACTV	USE	ST		07/11/1935	NWSE	33	33N	27E	PH		DODSON CREEK, NORTH FORK	USA (DEPT OF INTERIOR BUREAU OF LAND MGMT)
40J 30142116	ACTV	USE	ST		07/11/1935	SENW	24	32N	26E	PH		DODSON CREEK, NORTH FORK	USA (DEPT OF INTERIOR BUREAU OF LAND MGMT)
40J 30142146	ACTV	USE	ST		07/11/1935	NESE	33	33N	27E	PH	UT	DODSON CREEK, NORTH FORK	USA (DEPT OF INTERIOR BUREAU OF LAND MGMT)
40J 30142147	ACTV	USE	ST		07/11/1935	SENE	33	33N	27E	PH	UT	DODSON CREEK, NORTH FORK	USA (DEPT OF INTERIOR BUREAU OF LAND MGMT)
						SWNE	33	33N	27E	PH			
40J 30142076	ACTV	USE	ST		07/11/1935	SW	3	34N	27E	PH		DRY COULEE	USA (DEPT OF INTERIOR BUREAU OF LAND MGMT)
						SE	4	34N	27E	PH			
						SE	8	34N	27E	PH			
							9	34N	27E	PH			
							17	34N	27E	PH			
40J 30142077	ACTV	USE	ST		07/11/1935	NESW	35	33N	33E	PH		DRY STINKY CREEK	USA (DEPT OF INTERIOR BUREAU OF LAND MGMT)
						SENW	35	33N	33E	PH			

## DEPARTMENT OF NATURAL RESOURCES AND CONSERVATION

## INTERLOCUTORY

## MILK RIVER BETWEEN FRESNO RESERVOIR &amp; WHITEWATER CREEK (BASIN 40J)

## LIST OF CLAIMS BY SOURCE AND ENFORCEABLE PRIORITY DATE

TRIBUTARY VALUES: MP= Manmade Pit, NP=Natural Pit, SD=Secondary Diversion, SI=Subirrigation, SP=Spring, WS=Waste & Seepage, UT=Unnamed Tributary

WATER RIGHT #	VERSION STATUS	HISTORICAL TYPE	USE	FLOW RATE	ENFORCEABLE PRIORITY DATE	POINT OF DIVERSION					TRIBUTARY	SOURCE NAME	OWNER NAME
						QTR	SEC	TWP	RGE	CNTY			
40J 30132814	ACTV	USE	ST	3.50 GPM	05/31/1931	NENENW	1	32N	33E	PH	SP	DRY STINKY CREEK	BROSSEAU, ESTHER M
40J 30132814	ACTV	USE	ST	3.50 GPM	05/31/1931	E2NENW	1	32N	33E	PH	UT	DRY STINKY CREEK	BROSSEAU, ESTHER M
40J 30139861	ACTV	USE	ST		07/11/1935	NESE	7	34N	22E	BL		EAST BRANCH THIRTYMILE CREEK	USA (DEPT OF INTERIOR BUREAU OF LAND MGMT)
						SESE	7	34N	22E	BL			
						SWSE	7	34N	22E	BL			
						NENE	17	34N	22E	BL			
						NWNE	17	34N	22E	BL			
						SWNE	17	34N	22E	BL			
						NENE	18	34N	22E	BL			
						NWNE	18	34N	22E	BL			
40J 30139862	ACTV	USE	ST		07/11/1935	SWSE	24	34N	21E	BL		EAST BRANCH THIRTYMILE CREEK	USA (DEPT OF INTERIOR BUREAU OF LAND MGMT)
						NESW	25	34N	21E	BL			
40J 30139863	ACTV	USE	ST		07/11/1935	SESE	33	35N	22E	BL		EAST BRANCH THIRTYMILE CREEK	USA (DEPT OF INTERIOR BUREAU OF LAND MGMT)
						NESW	34	35N	22E	BL			
						NWSW	34	35N	22E	BL			
						SESW	34	35N	22E	BL			
						SWSW	34	35N	22E	BL			
40J 30139945	ACTV	USE	ST		07/11/1935	SESE	17	34N	22E	BL	UT	EAST BRANCH THIRTYMILE CREEK	USA (DEPT OF INTERIOR BUREAU OF LAND MGMT)
						NENE	20	34N	22E	BL			
						NWNE	20	34N	22E	BL			
						SESW	20	34N	22E	BL			
						SWNE	20	34N	22E	BL			

DEPARTMENT OF NATURAL RESOURCES AND CONSERVATION

INTERLOCUTORY

MILK RIVER BETWEEN FRESNO RESERVOIR & WHITEWATER CREEK (BASIN 40J)

LIST OF CLAIMS BY SOURCE AND ENFORCEABLE PRIORITY DATE

TRIBUTARY VALUES: MP= Manmade Pit, NP=Natural Pit, SD=Secondary Diversion, SI=Subirrigation, SP=Spring, WS=Waste & Seepage, UT=Unnamed Tributary

WATER RIGHT #	VERSION STATUS	HISTORICAL TYPE	USE	FLOW RATE	ENFORCEABLE PRIORITY DATE	POINT OF DIVERSION					TRIBUTARY	SOURCE NAME	OWNER NAME
						QTR	SEC	TWP	RGE	CNTY			
40J 30132963	ACTV	USE	ST		12/31/1866		26	31N	28E	PH	EXETER CREEK	DOUCETTE RANCH LIMITED PARTNERSHIP	
						SWSE	25	31N	28E	PH			
						SW	25	31N	28E	PH			
40J 30132798	ACTV	USE	ST		06/23/1902	NENW	9	30N	29E	PH	EXETER CREEK	LOPERONE LLC	
						NE	9	30N	29E	PH			
						N2SE	9	30N	29E	PH			
						SWSE	9	30N	29E	PH			
40J 30142079	ACTV	USE	ST		07/11/1935		32	31N	29E	PH	EXETER CREEK	USA (DEPT OF INTERIOR BUREAU OF LAND MGMT)	
40J 30142080	ACTV	USE	ST		07/11/1935	NWSW	4	30N	29E	PH	EXETER CREEK	USA (DEPT OF INTERIOR BUREAU OF LAND MGMT)	
						SWSW	4	30N	29E	PH			
						NESE	5	30N	29E	PH			
						NWSE	5	30N	29E	PH			
						SESE	5	30N	29E	PH			
						SWNE	5	30N	29E	PH			
							5	30N	29E	PH			
							5	30N	29E	PH			
							31	31N	29E	PH			
	32	31N	29E	PH									
40J 30132963	ACTV	USE	ST		12/31/1866	SE	21	31N	28E	PH	UT	EXETER CREEK	DOUCETTE RANCH LIMITED PARTNERSHIP
						N2	35	31N	28E	PH			
						NWNESE	35	31N	28E	PH			
						NW	6	30N	29E	PH			
40J 30142139	ACTV	USE	ST		07/11/1935	E2SWNE	26	31N	28E	PH	UT	EXETER CREEK	USA (DEPT OF INTERIOR BUREAU OF LAND MGMT)
40J 30142140	ACTV	USE	ST		07/11/1935	W2SENE	5	30N	29E	PH	UT	EXETER CREEK	USA (DEPT OF INTERIOR BUREAU OF LAND MGMT)
						E2SWNE	5	30N	29E	PH			
						SENE	5	30N	29E	PH			

**DEPARTMENT OF NATURAL RESOURCES AND CONSERVATION  
INTERLOCUTORY  
MILK RIVER BETWEEN FRESNO RESERVOIR & WHITEWATER CREEK (BASIN 40J)  
LIST OF CLAIMS BY SOURCE AND ENFORCEABLE PRIORITY DATE**

TRIBUTARY VALUES: MP= Manmade Pit, NP=Natural Pit, SD=Secondary Diversion, SI=Subirrigation, SP=Spring, WS=Waste & Seepage, UT=Unnamed Tributary

WATER RIGHT #	VERSION STATUS	HISTORICAL TYPE	USE	FLOW RATE	ENFORCEABLE PRIORITY DATE	POINT OF DIVERSION					TRIBUTARY	SOURCE NAME	OWNER NAME
						QTR	SEC	SEC	TWP	RGE			
40J 30139878	ACTV	USE	ST		07/11/1935	SE	35	35N	20E	BL		FIFTEENMILE CREEK	USA (DEPT OF INTERIOR BUREAU OF LAND MGMT)
						SWNW	35	35N	20E	BL			
40J 30139879	ACTV	USE	ST		07/11/1935		1	34N	20E	BL		FIFTEENMILE CREEK	USA (DEPT OF INTERIOR BUREAU OF LAND MGMT)
40J 30139880	ACTV	USE	ST		07/11/1935		7	34N	21E	BL		FIFTEENMILE CREEK	USA (DEPT OF INTERIOR BUREAU OF LAND MGMT)
						NESW	18	34N	21E	BL			
						SE	18	34N	21E	BL			
						SESW	18	34N	21E	BL			
							18	34N	21E	BL			
							18	34N	21E	BL			
							18	34N	21E	BL			
							19	34N	21E	BL			
40J 30139881	ACTV	USE	ST		07/11/1935	NESE	12	34N	20E	BL		FIFTEENMILE CREEK	USA (DEPT OF INTERIOR BUREAU OF LAND MGMT)
40J 30139882	ACTV	USE	ST		07/11/1935	NENW	29	33N	21E	BL		FIFTEENMILE CREEK	USA (DEPT OF INTERIOR BUREAU OF LAND MGMT)
40J 30139883	ACTV	USE	ST		07/11/1935		19	34N	21E	BL		FIFTEENMILE CREEK	USA (DEPT OF INTERIOR BUREAU OF LAND MGMT)
40J 30139884	ACTV	USE	ST		07/11/1935		19	34N	21E	BL		FIFTEENMILE CREEK	USA (DEPT OF INTERIOR BUREAU OF LAND MGMT)
							19	34N	21E	BL			
						SENE	30	34N	21E	BL			
						SWNE	30	34N	21E	BL			
							30	34N	21E	BL			
40J 30139879	ACTV	USE	ST		07/11/1935	SE	1	34N	20E	BL	UT	FIFTEENMILE CREEK	USA (DEPT OF INTERIOR BUREAU OF LAND MGMT)
							1	34N	20E	BL			
							1	34N	20E	BL			

**DEPARTMENT OF NATURAL RESOURCES AND CONSERVATION**  
**INTERLOCUTORY**  
**MILK RIVER BETWEEN FRESNO RESERVOIR & WHITEWATER CREEK (BASIN 40J)**  
**LIST OF CLAIMS BY SOURCE AND ENFORCEABLE PRIORITY DATE**

TRIBUTARY VALUES: MP= Manmade Pit, NP=Natural Pit, SD=Secondary Diversion, SI=Subirrigation, SP=Spring, WS=Waste & Seepage, UT=Unnamed Tributary

WATER RIGHT #	VERSION STATUS	HISTORICAL TYPE	USE	FLOW RATE	ENFORCEABLE PRIORITY DATE	POINT OF DIVERSION					TRIBUTARY	SOURCE NAME	OWNER NAME
						QTR	SEC	TWP	RGE	CNTY			
40J 30139955	ACTV	USE	ST		07/11/1935	NWSW	9	33N	21E	BL	UT	FIFTEENMILE CREEK	USA (DEPT OF INTERIOR BUREAU OF LAND MGMT)
						SESWNW	9	33N	21E	BL			
						W2SWSW	9	33N	21E	BL			
						NWNW	28	33N	21E	BL			
						SENE	29	33N	21E	BL			
40J 30139885	ACTV	USE	ST		07/11/1935	NWSE	21	34N	22E	BL		FORGEY CREEK	USA (DEPT OF INTERIOR BUREAU OF LAND MGMT)
						SESE	21	34N	22E	BL			
						SWSE	21	34N	22E	BL			
40J 30139886	ACTV	USE	ST		07/11/1935	NESW	27	34N	22E	BL		FORGEY CREEK	USA (DEPT OF INTERIOR BUREAU OF LAND MGMT)
						NWSW	27	34N	22E	BL			
						SESW	27	34N	22E	BL			
						SWNW	27	34N	22E	BL			
						SWSE	27	34N	22E	BL			
40J 30139887	ACTV	USE	ST		07/11/1935	SENW	1	33N	22E	BL		FORGEY CREEK	USA (DEPT OF INTERIOR BUREAU OF LAND MGMT)
						SENE	24	33N	22E	BL			
						NWNE	34	34N	22E	BL			
						SENE	34	34N	22E	BL			
						SWNW	35	34N	22E	BL			
40J 30142083	ACTV	USE	ST		07/11/1935	SWNE	1	32N	29E	PH		GARLAND CREEK	USA (DEPT OF INTERIOR BUREAU OF LAND MGMT)
40J 30142141	ACTV	USE	ST		07/11/1935	NENESW	11	32N	29E	PH	UT	GARLAND CREEK	USA (DEPT OF INTERIOR BUREAU OF LAND MGMT)
						SESENW	11	32N	29E	PH			
						SWSWNE	11	32N	29E	PH			
						SWSE	11	32N	29E	PH			
40J 30106722	ACTV	USE	ST		03/16/1894	N2S2	36	31N	18E	BL		GRASSHOPPER COULEE	MONTANA STATE BOARD OF LAND COMMISSIONERS
						S2NE	36	31N	18E	BL			

**INTERLOCUTORY**

**MILK RIVER BETWEEN FRESNO RESERVOIR & WHITEWATER CREEK (BASIN 40J)**

**LIST OF CLAIMS BY SOURCE AND ENFORCEABLE PRIORITY DATE**

TRIBUTARY VALUES: MP= Manmade Pit, NP=Natural Pit, SD=Secondary Diversion, SI=Subirrigation, SP=Spring, WS=Waste & Seepage, UT=Unnamed Tributary

WATER RIGHT #	VERSION STATUS	HISTORICAL TYPE	USE	FLOW RATE	ENFORCEABLE PRIORITY DATE	POINT OF DIVERSION					TRIBUTARY	SOURCE NAME	OWNER NAME
						QTR	SEC	TWP	RGE	CNTY			
40J 30127262	ACTV	USE	ST		12/31/1915	SWSW	35	31N	18E	BL		GRASSHOPPER COULEE	S BAR B RANCH CO
						N2SESW	35	31N	18E	BL			
						SWSE	35	31N	18E	BL			
						SEWSE	35	31N	18E	BL			
						W2SESE	35	31N	18E	BL			
						S2NESE	35	31N	18E	BL			
						NENESE	35	31N	18E	BL			
						S2NWNW	31	31N	19E	BL			
						N2SWNW	31	31N	19E	BL			
						NWSEW	31	31N	19E	BL			
						NENW	31	31N	19E	BL			
						N2NWNE	31	31N	19E	BL			
						N2NENE	31	31N	19E	BL			
						S2SESE	30	31N	19E	BL			
						SWSW	29	31N	19E	BL			
						N2SESW	29	31N	19E	BL			
						S2NESW	29	31N	19E	BL			
						S2NWSE	29	31N	19E	BL			
						NESE	29	31N	19E	BL			
						SESENE	29	31N	19E	BL			
						NWSWNW	28	31N	19E	BL			
						S2NWNW	28	31N	19E	BL			
						NENWNW	28	31N	19E	BL			
						N2NENW	28	31N	19E	BL			
						S2SESW	21	31N	19E	BL			
						S2SWSE	21	31N	19E	BL			
						SENESE	21	31N	19E	BL			
						NENWSW	22	31N	19E	BL			
						SWNWSW	22	31N	19E	BL			

**DEPARTMENT OF NATURAL RESOURCES AND CONSERVATION**  
**INTERLOCUTORY**  
**MILK RIVER BETWEEN FRESNO RESERVOIR & WHITEWATER CREEK (BASIN 40J)**  
**LIST OF CLAIMS BY SOURCE AND ENFORCEABLE PRIORITY DATE**

TRIBUTARY VALUES: MP= Manmade Pit, NP=Natural Pit, SD=Secondary Diversion, SI=Subirrigation, SP=Spring, WS=Waste & Seepage, UT=Unnamed Tributary

WATER RIGHT #	VERSION STATUS	HISTORICAL TYPE	USE	FLOW RATE	ENFORCEABLE PRIORITY DATE	POINT OF DIVERSION					TRIBUTARY	SOURCE NAME	OWNER NAME
						QTR	SEC	SEC	TWP	RGE			
40J 30127262	ACTV	USE	ST		12/31/1915	N2SWNW	35	31N	18E	BL	UT	GRASSHOPPER COULEE	S BAR B RANCH CO
						SENW	35	31N	18E	BL			
						N2SWNE	35	31N	18E	BL			
						N2SENE	35	31N	18E	BL			

DEPARTMENT OF NATURAL RESOURCES AND CONSERVATION


INTERLOCUTORY

MILK RIVER BETWEEN FRESNO RESERVOIR & WHITEWATER CREEK (BASIN 40J)

LIST OF CLAIMS BY SOURCE AND ENFORCEABLE PRIORITY DATE

TRIBUTARY VALUES: MP= Manmade Pit, NP=Natural Pit, SD=Secondary Diversion, SI=Subirrigation, SP=Spring, WS=Waste & Seepage, UT=Unnamed Tributary

WATER RIGHT #	VERSION STATUS	HISTORICAL TYPE	USE	FLOW RATE	ENFORCEABLE PRIORITY DATE	POINT OF DIVERSION					TRIBUTARY	SOURCE NAME	OWNER NAME
						QTR	SEC	TWP	RGE	CNTY			
40J 30127263	ACTV	USE	ST		12/31/1915	N2SWSE	27	31N	18E	BL	UT	GRASSHOPPER COULEE	S BAR B RANCH CO
						SEWSE	27	31N	18E	BL			
						S2NESE	27	31N	18E	BL			
						SWNW	26	31N	18E	BL			
						SEW	26	31N	18E	BL			
						N2SWNE	26	31N	18E	BL			
						SENE	26	31N	18E	BL			
						S2NWSW	26	31N	18E	BL			
						W2NESW	26	31N	18E	BL			
						S2SWSW	26	31N	18E	BL			
						SESW	26	31N	18E	BL			
						N2SWSE	26	31N	18E	BL			
						SEWSE	26	31N	18E	BL			
						NESE	26	31N	18E	BL			
						NWSW	25	31N	18E	BL			
						S2SWNW	25	31N	18E	BL			
						SEW	25	31N	18E	BL			
						N2SWNE	25	31N	18E	BL			
						NWSENE	25	31N	18E	BL			
						S2NENE	25	31N	18E	BL			
						S2NWNW	30	31N	19E	BL			
						S2NENW	30	31N	19E	BL			
						NWNE	30	31N	19E	BL			
						N2NENE	30	31N	19E	BL			
						N2NWNW	29	31N	19E	BL			
						N2NENW	29	31N	19E	BL			
						NWNWNE	29	31N	19E	BL			



**DEPARTMENT OF NATURAL RESOURCES AND CONSERVATION**  
**INTERLOCUTORY**  
**MILK RIVER BETWEEN FRESNO RESERVOIR & WHITEWATER CREEK (BASIN 40J)**  
**LIST OF CLAIMS BY SOURCE AND ENFORCEABLE PRIORITY DATE**

TRIBUTARY VALUES: MP= Manmade Pit, NP=Natural Pit, SD=Secondary Diversion, SI=Subirrigation, SP=Spring, WS=Waste & Seepage, UT=Unnamed Tributary

WATER RIGHT #	VERSION STATUS	HISTORICAL TYPE	USE	FLOW RATE	ENFORCEABLE PRIORITY DATE	POINT OF DIVERSION					TRIBUTARY	SOURCE NAME	OWNER NAME
						QTR	SEC	SEC	TWP	RGE			
40J 30127683	ACTV	USE	MD	35.00 GPM	06/24/1889	NESWSW	1	29N	17E	BL		GROUNDWATER	ROSS 8 BAR 7 RANCH INC
40J 30132721	ACTV	USE	DM	25.00 GPM	01/01/1900	SWSENW	18	30N	30E	PH		GROUNDWATER	MESSERLY, LEVI G MESSERLY, SHILO L
40J 30132726	ACTV	FILED	ST	25.00 GPM	01/01/1900	SWSENW	18	30N	30E	PH		GROUNDWATER	MESSERLY, LEVI G MESSERLY, SHILO L
40J 30127663	ACTV	USE	DM	10.00 GPM	02/20/1900	SWNENW	26	33N	19E	BL		GROUNDWATER	RATY, COLLEEN M RATY, KEITH A
40J 30127664	ACTV	USE	ST	10.00 GPM	02/20/1900	SWNENW	26	33N	19E	BL		GROUNDWATER	RATY, COLLEEN M RATY, KEITH A
40J 30127354	ACTV	USE	ST	5.00 GPM	01/01/1911	SWNENW	9	31N	35E	VA		GROUNDWATER	SC CARROLL FAMILY II LLC
40J 30127017	ACTV	USE	ST	25.00 GPM	01/01/1914	SWNWNW	34	32N	35E	VA		GROUNDWATER	CARROLL MT PROPERTIES LLC
40J 30127649	ACTV	USE	DM	10.00 GPM	01/01/1914	SESWSW	4	36N	25E	BL		GROUNDWATER	JONES, ANDREW W JONES, DAVID J JONES, KRISTIN JONES, TERRY L
40J 30127650	ACTV	USE	DM	10.00 GPM	01/01/1914	SESWSW	4	36N	25E	BL		GROUNDWATER	JONES, ANDREW W JONES, DAVID J JONES, KRISTIN JONES, TERRY L
40J 30127651	ACTV	USE	ST	10.00 GPM	01/01/1914	SESWSW	4	36N	25E	BL		GROUNDWATER	JONES, ANDREW W JONES, DAVID J JONES, KRISTIN JONES, TERRY L
40J 30125239	ACTV	USE	ST	15.00 GPM	12/31/1915	NWSWSW	11	35N	24E	BL		GROUNDWATER	SALLEE, LYNETTE
40J 30132491	ACTV	USE	MD	30.00 GPM	04/30/1916	SWNENE	23	35N	32E	PH		GROUNDWATER	DEPUYDT, BRIAN E

**DEPARTMENT OF NATURAL RESOURCES AND CONSERVATION**  
**INTERLOCUTORY**  
**MILK RIVER BETWEEN FRESNO RESERVOIR & WHITEWATER CREEK (BASIN 40J)**  
**LIST OF CLAIMS BY SOURCE AND ENFORCEABLE PRIORITY DATE**

TRIBUTARY VALUES: MP= Manmade Pit, NP=Natural Pit, SD=Secondary Diversion, SI=Subirrigation, SP=Spring, WS=Waste & Seepage, UT=Unnamed Tributary

WATER RIGHT #	VERSION STATUS	HISTORICAL TYPE	USE	FLOW RATE	ENFORCEABLE PRIORITY DATE	POINT OF DIVERSION					TRIBUTARY	SOURCE NAME	OWNER NAME
						QTR	SEC	TWP	RGE	CNTY			
40J 30132494	ACTV	USE	ST	30.00 GPM	04/30/1916	SWNE	23	35N	32E	PH		GROUNDWATER	DEPUYDT, BRIAN E
40J 30125303	ACTV	FILED	DM	5.00 GPM	12/31/1916	NENE	13	31N	19E	BL		GROUNDWATER	WARBURTON, TRACEY A
40J 30132490	ACTV	USE	ST	30.00 GPM	12/31/1916	SWSE	13	35N	32E	PH		GROUNDWATER	DEPUYDT, BRIAN E
40J 30127225	ACTV	USE	ST	10.00 GPM	06/30/1917	SENW	33	32N	35E	VA		GROUNDWATER	CARROLL MT PROPERTIES LLC IDOL, ROBERT L
40J 30127232	ACTV	USE	DM	10.00 GPM	06/30/1917	SENW	33	32N	35E	VA		GROUNDWATER	CARROLL MT PROPERTIES LLC IDOL, ROBERT L
40J 30121547	ACTV	USE	DM	10.00 GPM	12/31/1917	NWNE	25	32N	21E	BL		GROUNDWATER	NORHEIM FARMING CORP
40J 30121548	ACTV	USE	ST	10.00 GPM	12/31/1917	NWNE	25	32N	21E	BL		GROUNDWATER	NORHEIM FARMING CORP
40J 30132536	ACTV	USE	DM	20.00 GPM	12/31/1920	NSWN	13	31N	35E	VA		GROUNDWATER	LACOCK, LAMAE L LACOCK, STEVEN L
40J 30127388	ACTV	USE	MD	5.00 GPM	07/31/1923	SENE	33	37N	16E	HI		GROUNDWATER	SATHER, DARYL B SATHER, ROSALIE F
40J 30120745	ACTV	FILED	DM	20.00 GPM	10/26/1928	SWNW	13	32N	15E	HI		GROUNDWATER	STERRETT, LARRY D
40J 30123609	ACTV	FILED	DM	20.00 GPM	06/01/1931	SESW	25	36N	23E	BL		GROUNDWATER	HUMPHREYS, ANN P HUMPHREYS, STEPHEN R
40J 30127819	ACTV	FILED	ST	15.00 GPM	12/31/1934	NWNW	2	37N	25E	BL		GROUNDWATER	HUTTON, MILES G
40J 30127377	ACTV	FILED	DM	10.00 GPM	07/01/1935	SENW	5	32N	17E	HI		GROUNDWATER	BUERKLE, PAMELA A SHEPPARD, RICK A
40J 30112952	ACTV	DECREE	DM	5.00 GPM	08/01/1935	NSWN	33	34N	16E	HI		GROUNDWATER	FOUR WINDS FARMS INC
40J 167613 00	ACTV	USE	ST	12.00 GPM	12/31/1935	NESE	11	36N	29E	PH		GROUNDWATER	COBBLESTONE RANCH LLP
40J 30118420	ACTV	FILED	DM	20.00 GPM	01/15/1936	SESE	14	30N	29E	PH		GROUNDWATER	KOMIS, MARILYN

**DEPARTMENT OF NATURAL RESOURCES AND CONSERVATION**  
**INTERLOCUTORY**  
**MILK RIVER BETWEEN FRESNO RESERVOIR & WHITEWATER CREEK (BASIN 40J)**  
**LIST OF CLAIMS BY SOURCE AND ENFORCEABLE PRIORITY DATE**

TRIBUTARY VALUES: MP= Manmade Pit, NP=Natural Pit, SD=Secondary Diversion, SI=Subirrigation, SP=Spring, WS=Waste & Seepage, UT=Unnamed Tributary

WATER RIGHT #	VERSION STATUS	HISTORICAL TYPE	USE	FLOW RATE	ENFORCEABLE PRIORITY DATE	POINT OF DIVERSION					TRIBUTARY	SOURCE NAME	OWNER NAME
						QTR	SEC	TWP	RGE	CNTY			
40J 30118744	ACTV	USE	ST	35.00 GPM	12/31/1936	SWSWNE	6	30N	27E	PH		GROUNDWATER	BUTTERWECK FAMILY TRUST
40J 30145250	ACTV	USE	ST	20.00 GPM	01/01/1937	NWNESW	18	30N	29E	PH		GROUNDWATER	YOUNG, SONIA R YOUNG, TODD L
40J 30127102	ACTV	USE	ST	20.00 GPM	12/31/1938	NWNESE	30	33N	20E	BL		GROUNDWATER	HORNING, JOHN 2014 SEPARATE PROPERTY TRUST HORNING, JOHN A
40J 30127103	ACTV	USE	MD	20.00 GPM	12/31/1938	NWNESE	30	33N	20E	BL		GROUNDWATER	HORNING, JOHN 2014 SEPARATE PROPERTY TRUST HORNING, JOHN A
40J 30145246	ACTV	USE	ST	10.00 GPM	01/01/1939	SENESE	17	30N	28E	PH		GROUNDWATER	YOUNG, SONIA R YOUNG, TODD L
40J 30133555	ACTV	FILED	ST	7.00 GPM	01/01/1940	SWSWNE	6	31N	35E	VA		GROUNDWATER	ALBUS FARMS LLC
40J 30133557	ACTV	FILED	DM	7.00 GPM	01/01/1940	SWSWNE	6	31N	35E	VA		GROUNDWATER	ALBUS FARMS LLC
40J 30118818	ACTV	USE	DM	6.00 GPM	06/15/1940	NENWNE	17	32N	16E	HI		GROUNDWATER	1955 SETTLERS TRUST
40J 30123502	ACTV	USE	DM	30.00 GPM	12/31/1940	SENWNW	11	29N	18E	BL		GROUNDWATER	LLOYD MONTANA EST 1890 LLC
40J 30112981	ACTV	USE	ST	15.00 GPM	12/31/1942	SWNENW	22	34N	24E	BL		GROUNDWATER	WARITZ, MADGE
40J 30124193	ACTV	FILED	DM	10.00 GPM	01/01/1943	NWNWSW	9	30N	30E	PH		GROUNDWATER	SIMS, GLEN P SIMS, TERRI J
40J 30132743	ACTV	FILED	DM	7.50 GPM	10/03/1944	SENWNW	22	30N	28E	PH		GROUNDWATER	LABRIE, LYNNEL LABRIE, RYAN
40J 30132534	ACTV	FILED	ST	20.00 GPM	06/30/1945	NESENE	13	31N	35E	VA		GROUNDWATER	LACOCK, LAMAE L LACOCK, STEVEN L
40J 30127581	ACTV	USE	ST	3.00 GPM	07/17/1945	NWNWNE	16	32N	20E	BL		GROUNDWATER	ANDERSON, JAMES L

**DEPARTMENT OF NATURAL RESOURCES AND CONSERVATION**  
**INTERLOCUTORY**  
**MILK RIVER BETWEEN FRESNO RESERVOIR & WHITEWATER CREEK (BASIN 40J)**  
**LIST OF CLAIMS BY SOURCE AND ENFORCEABLE PRIORITY DATE**

TRIBUTARY VALUES: MP= Manmade Pit, NP=Natural Pit, SD=Secondary Diversion, SI=Subirrigation, SP=Spring, WS=Waste & Seepage, UT=Unnamed Tributary

WATER RIGHT #	VERSION STATUS	HISTORICAL TYPE	USE	FLOW RATE	ENFORCEABLE PRIORITY DATE	POINT OF DIVERSION					TRIBUTARY	SOURCE NAME	OWNER NAME
						QTR	SEC	TWP	RGE	CNTY			
40J 30126922	ACTV	FILED	DM	7.00 GPM	08/10/1945	NESWSE	34	33N	19E	BL		GROUNDWATER	HOFELDT, DAWN M HOFELDT, LEVI J HOFELDT, MAX J
40J 30126924	ACTV	FILED	ST	7.00 GPM	08/10/1945	NESWSE	34	33N	19E	BL		GROUNDWATER	HOFELDT, DAWN M HOFELDT, LEVI J HOFELDT, MAX J
40J 30128087	ACTV	USE	ST		12/31/1945	NWSENE	35	33N	19E	BL		GROUNDWATER	BROWN, HEIDI
40J 30117427	ACTV	FILED	DM	18.00 GPM	05/15/1946	NESWNW	17	32N	16E	HI		GROUNDWATER	MEYER, AMANDA MEYER, JOSHUA
40J 30125302	ACTV	FILED	ST	5.00 GPM	06/30/1946	NENENE	13	31N	19E	BL		GROUNDWATER	WARBURTON, TRACEY A
40J 30126313	ACTV	USE	ST	10.00 GPM	09/01/1946	NENWSE	5	31N	25E	BL		GROUNDWATER	CRONK RANCH INC
40J 30132804	ACTV	FILED	DM	2.00 GPM	12/31/1946	NENWSE	7	28N	31E	PH		GROUNDWATER	CHRISTOFFERSON FAMILY TRUST DTD 4/27/1995
40J 30132808	ACTV	FILED	ST	2.00 GPM	12/31/1946	NENWSE	7	28N	31E	PH		GROUNDWATER	CHRISTOFFERSON FAMILY TRUST DTD 4/27/1995
40J 30126312	ACTV	USE	ST	10.00 GPM	09/01/1948	SENWSE	5	31N	25E	BL		GROUNDWATER	CRONK RANCH INC
40J 30124799	ACTV	USE	DM	25.00 GPM	12/31/1948	SWNWSE	18	29N	17E	HI		GROUNDWATER	FABER, COLLEEN D FABER, ELGIN J
40J 30127860	ACTV	USE	MD	15.00 GPM	12/31/1948	SESENE	13	31N	19E	BL		GROUNDWATER	3R INC
40J 30120187	ACTV	FILED	DM	32.00 GPM	08/01/1950	SWSENE	9	32N	15E	HI		GROUNDWATER	KOCH, CHERYL B KOCH, ERIC R
40J 30120188	ACTV	FILED	ST	32.00 GPM	08/01/1950	SWSENE	9	32N	15E	HI		GROUNDWATER	KOCH, CHERYL B KOCH, ERIC R
40J 30112998	ACTV	USE	DM	20.00 GPM	12/31/1950	NESWSW	4	32N	16E	HI		GROUNDWATER	MIDTOWN RENTALS LLC
40J 30127648	ACTV	USE	ST	10.00 GPM	06/10/1951	NESWNW	16	36N	25E	BL		GROUNDWATER	JONES, ANDREW W JONES, DAVID J JONES, TERRY L

**DEPARTMENT OF NATURAL RESOURCES AND CONSERVATION**  
**INTERLOCUTORY**  
**MILK RIVER BETWEEN FRESNO RESERVOIR & WHITEWATER CREEK (BASIN 40J)**  
**LIST OF CLAIMS BY SOURCE AND ENFORCEABLE PRIORITY DATE**

TRIBUTARY VALUES: MP= Manmade Pit, NP=Natural Pit, SD=Secondary Diversion, SI=Subirrigation, SP=Spring, WS=Waste & Seepage, UT=Unnamed Tributary

WATER RIGHT #	VERSION STATUS	HISTORICAL TYPE	USE	FLOW RATE	ENFORCEABLE PRIORITY DATE	POINT OF DIVERSION					TRIBUTARY	SOURCE NAME	OWNER NAME
						QTR	SEC	TWP	RGE	CNTY			
40J 30123352	ACTV	USE	DM	25.00 GPM	12/31/1951	NESESW	4	32N	16E	HI		GROUNDWATER	MALLEY, JOHN H MALLEY, LINDA L
40J 30127646	ACTV	USE	ST	10.00 GPM	07/01/1954	NWNESE	31	37N	25E	BL		GROUNDWATER	JONES, DAVID J
40J 30124401	ACTV	FILED	DM	10.00 GPM	08/13/1954	SENWSW	4	32N	16E	HI		GROUNDWATER	COLE, PAUL
40J 30125863	ACTV	USE	MD	35.00 GPM	08/22/1954	NWNENE	3	32N	16E	HI		GROUNDWATER	HELGESON, SUSAN
40J 30124078	ACTV	FILED	DM	30.00 GPM	12/31/1954	NWNENW	27	32N	16E	HI		GROUNDWATER	PAULSEN, JILL E WILLIAMS, MATTHEW A WILLIAMS, MICHAEL R
40J 30126884	ACTV	USE	DM	20.00 GPM	12/31/1955	NWNWNE	9	32N	15E	HI		GROUNDWATER	KEELEY, WILLIAM F
40J 30127818	ACTV	FILED	MD	15.00 GPM	12/31/1955	NENWSE	2	37N	25E	BL		GROUNDWATER	HUTTON, MILES G
40J 30127652	ACTV	USE	ST	10.00 GPM	01/01/1956	NWNENW	21	36N	25E	BL		GROUNDWATER	JONES, ANDREW W JONES, DAVID J JONES, KRISTIN
40J 30119376	ACTV	USE	ST	35.00 GPM	09/05/1957	NESENE	7	34N	25E	BL		GROUNDWATER	MODIC, BRENDA L
40J 30126985	ACTV	FILED	DM	15.00 GPM	12/31/1957	NWSWSE	12	32N	15E	HI		GROUNDWATER	JAMRUSZKA, CATHY JAMRUSZKA, STEVEN
40J 30070981	ACTV	FILED	ST	10.00 GPM	04/28/1958	SESENW	25	32N	22E	BL		GROUNDWATER	NIEDEREGGER, AARON M
40J 30127366	ACTV	USE	ST	12.00 GPM	10/31/1958	SWSESW	31	33N	28E	PH		GROUNDWATER	BOOS, THOMAS G
40J 30124602	ACTV	USE	DM	10.00 GPM	07/10/1959	SENENW	13	30N	29E	PH		GROUNDWATER	SES PROPERTIES LLC
40J 30112933	ACTV	USE	DM	14.00 GPM	12/31/1959	NESWNE	17	32N	16E	HI		GROUNDWATER	1955 SETTLERS TRUST
40J 30127815	ACTV	FILED	ST	15.00 GPM	12/31/1959	SWSWNW	3	37N	25E	BL		GROUNDWATER	HUTTON, MILES G
40J 30127644	ACTV	USE	DM	25.00 GPM	08/01/1960	NENWNE	18	29N	17E	HI		GROUNDWATER	FABER, COLLEEN D FABER, ELGIN J

**DEPARTMENT OF NATURAL RESOURCES AND CONSERVATION**  
**INTERLOCUTORY**  
**MILK RIVER BETWEEN FRESNO RESERVOIR & WHITEWATER CREEK (BASIN 40J)**  
**LIST OF CLAIMS BY SOURCE AND ENFORCEABLE PRIORITY DATE**

TRIBUTARY VALUES: MP= Manmade Pit, NP=Natural Pit, SD=Secondary Diversion, SI=Subirrigation, SP=Spring, WS=Waste & Seepage, UT=Unnamed Tributary

WATER RIGHT #	VERSION STATUS	HISTORICAL TYPE	USE	FLOW RATE	ENFORCEABLE PRIORITY DATE	POINT OF DIVERSION					TRIBUTARY	SOURCE NAME	OWNER NAME
						QTR	SEC	TWP	RGE	CNTY			
40J 30127245	ACTV	USE	ST	10.00 GPM	12/31/1960	SWNESE	20	33N	18E	BL		GROUNDWATER	RATY, TYREL B
40J 30105781	ACTV	USE	ST	4.10 GPM	06/01/1961	NWNENW	20	33N	19E	BL		GROUNDWATER	HOUTZEL, DENNIS HOUTZEL, VALERIE A
40J 30127104	ACTV	USE	ST	20.00 GPM	12/31/1961	NESESE	30	33N	20E	BL		GROUNDWATER	HORNING, JOHN 2014 SEPARATE PROPERTY TRUST HORNING, JOHN A
40J 30127105	ACTV	USE	MD	20.00 GPM	12/31/1961	NESESE	30	33N	20E	BL		GROUNDWATER	HORNING, JOHN 2014 SEPARATE PROPERTY TRUST HORNING, JOHN A
40J 30132990	ACTV	USE	DM	15.00 GPM	12/31/1961		28	30N	29E	PH		GROUNDWATER	YOUNG BROTHERS ANGUS LLP
40J 30133020	ACTV	USE	DM	15.00 GPM	12/31/1961	NWNWSW	28	30N	29E	PH		GROUNDWATER	YOUNG, JESSE
40J 30113003	ACTV	FILED	MD	15.00 GPM	03/06/1963	NWSWSW	28	32N	19E	BL		GROUNDWATER	CONNER RANCH INC.
40J 30111666	ACTV	FILED	DM	15.00 GPM	05/15/1963	SENESE	5	32N	16E	HI		GROUNDWATER	WOJTOWICK RENTALS LLC
40J 30123938	ACTV	FILED	DM	35.00 GPM	07/01/1963	SWNWSW	4	32N	16E	HI		GROUNDWATER	BURR, CALVIN L BURR, CHARLOTTE A
40J 30119521	ACTV	FILED	DM	20.00 GPM	08/12/1963	SWNWSW	4	32N	16E	HI		GROUNDWATER	WINTERS, GREG
40J 30126575	ACTV	FILED	DM	15.00 GPM	12/04/1964	SESWSW	9	32N	16E	HI		GROUNDWATER	KLOBOFSKI, DAVID A
40J 30113416	ACTV	FILED	DM	20.00 GPM	08/19/1971	SWNWNE	28	32N	15E	HI		GROUNDWATER	KNUTSON, AMANDA KNUTSON, THEODORE
40J 30113424	ACTV	FILED	ST	20.00 GPM	08/19/1971	SWNWNE	28	32N	15E	HI		GROUNDWATER	EVERGREEN CAMPGROUND AND RV PARK LLC KNUTSON, AMANDA KNUTSON, THEODORE
40J 30132706	ACTV	FILED	ST	20.00 GPM	10/27/1971	NWNENE	10	31N	35E	VA		GROUNDWATER	LACOCK, BOYCE

DEPARTMENT OF NATURAL RESOURCES AND CONSERVATION

INTERLOCUTORY

MILK RIVER BETWEEN FRESNO RESERVOIR & WHITEWATER CREEK (BASIN 40J)

LIST OF CLAIMS BY SOURCE AND ENFORCEABLE PRIORITY DATE

TRIBUTARY VALUES: MP= Manmade Pit, NP=Natural Pit, SD=Secondary Diversion, SI=Subirrigation, SP=Spring, WS=Waste & Seepage, UT=Unnamed Tributary

WATER RIGHT #	VERSION STATUS	HISTORICAL TYPE	USE	FLOW RATE	ENFORCEABLE PRIORITY DATE	POINT OF DIVERSION					TRIBUTARY	SOURCE NAME	OWNER NAME
						QTR	SEC	TWP	RGE	CNTY			
40J 30113440	ACTV	FILED	DM	10.00 GPM	02/28/1972	NESENE	7	32N	16E	HI		GROUNDWATER	KOHLER, KELLY KOHLER, WES
40J 30113000	ACTV	FILED	DM	15.00 GPM	10/30/1972	SWNWSW	4	32N	16E	HI		GROUNDWATER	NABER, DALE R NABER, MARY
40J 30123354	ACTV	FILED	DM	14.00 GPM	01/09/1973	SESESW	3	32N	16E	HI		GROUNDWATER	COOK, DAVID
40J 30127647	ACTV	USE	ST	10.00 GPM	10/18/1978	SESESE	20	36N	26E	BL		GROUNDWATER	JONES, TERRY L
40J 30127380	ACTV	FILED	ST	2.00 GPM	06/27/2019	NWNWNE	8	37N	20E	BL		GROUNDWATER	STEVENSON, DWIGHT P AND JO ANN TRUST
40J 30127382	ACTV	FILED	ST	2.00 GPM	06/27/2019	SENWNW	2	37N	20E	BL		GROUNDWATER	STEVENSON, DWIGHT P AND JO ANN TRUST
40J 30127574	ACTV	FILED	ST	15.00 GPM	06/28/2019	NWNWNE	31	32N	23E	BL		GROUNDWATER	ANDERSON, JAMES L
40J 30132728	ACTV	FILED	ST	5.00 GPM	07/01/2019	NENWSE	27	30N	30E	PH		GROUNDWATER	KROON FAMILY TRUST
40J 45016 00	<b>WDRN</b>	<b>USE</b>	ST									GROUNDWATER	METZGER LAND & LIVESTOCK INC
40J 30142084	ACTV	USE	ST		07/11/1935	SWSE	34	29N	29E	PH		HALFWAY COULEE	USA (DEPT OF INTERIOR BUREAU OF LAND MGMT)
40J 30142085	ACTV	USE	ST		07/11/1935		2	28N	29E	PH		HALFWAY COULEE	USA (DEPT OF INTERIOR BUREAU OF LAND MGMT)
40J 30142086	ACTV	USE	ST		07/11/1935	SWNE	31	29N	29E	PH		HALFWAY COULEE	USA (DEPT OF INTERIOR BUREAU OF LAND MGMT)
						NESW	32	29N	29E	PH			
						NWSW	32	29N	29E	PH			
						SWNW	32	29N	29E	PH			
40J 30142117	ACTV	USE	ST		07/11/1935	NENE	26	29N	28E	PH		HALFWAY COULEE, NORTH FORK	USA (DEPT OF INTERIOR BUREAU OF LAND MGMT)
40J 30142148	ACTV	USE	ST		07/11/1935	SESW	22	29N	28E	PH	UT	HALFWAY COULEE, NORTH FORK	USA (DEPT OF INTERIOR BUREAU OF LAND MGMT)
						SWSW	22	29N	28E	PH			

## DEPARTMENT OF NATURAL RESOURCES AND CONSERVATION

## INTERLOCUTORY

## MILK RIVER BETWEEN FRESNO RESERVOIR &amp; WHITEWATER CREEK (BASIN 40J)

## LIST OF CLAIMS BY SOURCE AND ENFORCEABLE PRIORITY DATE

TRIBUTARY VALUES: MP= Manmade Pit, NP=Natural Pit, SD=Secondary Diversion, SI=Subirrigation, SP=Spring, WS=Waste & Seepage, UT=Unnamed Tributary

WATER RIGHT #	VERSION STATUS	HISTORICAL TYPE	USE	FLOW RATE	ENFORCEABLE PRIORITY DATE	POINT OF DIVERSION					TRIBUTARY	SOURCE NAME	OWNER NAME
						QTR	SEC	TWP	RGE	CNTY			
40J 30144397	ACTV	USE	ST		06/23/1911	NESESE	27	33N	15E	HI		HARROUM COULEE	MONTANA DEPT OF FISH WILDLIFE & PARKS
						SESESE	27	33N	15E	HI			
						SWSESE	27	33N	15E	HI			
						NWNENE	34	33N	15E	HI			
						SWNENE	34	33N	15E	HI			
40J 30139888	ACTV	USE	ST		07/11/1935	NESE	8	32N	24E	BL		HARTS COULEE	USA (DEPT OF INTERIOR BUREAU OF LAND MGMT)
						NWNE	8	32N	24E	BL			
						SESE	8	32N	24E	BL			
40J 30139889	ACTV	USE	ST		07/11/1935	NWSW	10	36N	17E	BL		HAY COULEE	USA (DEPT OF INTERIOR BUREAU OF LAND MGMT)
						SWSW	10	36N	17E	BL			
						NENW	15	36N	17E	BL			
						NWNW	15	36N	17E	BL			
40J 30142142	ACTV	USE	ST		07/11/1935	S2SESW	7	32N	32E	PH	UT	HEWITT LAKE	USA (DEPT OF INTERIOR BUREAU OF LAND MGMT)
						E2SWSW	7	32N	32E	PH			

## DEPARTMENT OF NATURAL RESOURCES AND CONSERVATION

## INTERLOCUTORY

## MILK RIVER BETWEEN FRESNO RESERVOIR &amp; WHITEWATER CREEK (BASIN 40J)

## LIST OF CLAIMS BY SOURCE AND ENFORCEABLE PRIORITY DATE

TRIBUTARY VALUES: MP= Manmade Pit, NP=Natural Pit, SD=Secondary Diversion, SI=Subirrigation, SP=Spring, WS=Waste & Seepage, UT=Unnamed Tributary

WATER RIGHT #	VERSION STATUS	HISTORICAL TYPE	USE	FLOW RATE	ENFORCEABLE PRIORITY DATE	POINT OF DIVERSION					TRIBUTARY	SOURCE NAME	OWNER NAME
						QTR	SEC	TWP	RGE	CNTY			
40J 30125170	ACTV	USE	ST		01/20/1920	E2W2	33	32N	30E	PH		HORSE CAMP COULEE	CARROLL MT PROPERTIES LLC
						SWNE	33	32N	30E	PH			
						SE	33	32N	30E	PH			
						E2NE	33	32N	30E	PH			
						NW	34	32N	30E	PH			
						SW	34	32N	30E	PH			
						NWSESW	34	32N	30E	PH			
						SESW	27	32N	30E	PH			
						SWSWSE	27	32N	30E	PH			
						S2NE	3	31N	30E	PH			
						N2SE	3	31N	30E	PH			
						SWNWSW	2	31N	30E	PH			
						S2SW	2	31N	30E	PH			
						E2NENW	11	31N	30E	PH			
W2NE	11	31N	30E	PH									
40J 30125096	ACTV	USE	ST		06/24/1919	NWNESW	35	32N	30E	PH	UT	HORSE CAMP COULEE	CARROLL MT PROPERTIES LLC
40J 30132739	ACTV	USE	ST		12/31/1914	NENWNW	32	36N	27E	PH	SP	HORSESHOE COULEE	VAN VOAST, CARLA J
40J 30142087	ACTV	USE	ST		07/11/1935		25	36N	28E	PH		HORSESHOE LAKE	USA (DEPT OF INTERIOR BUREAU OF LAND MGMT)
40J 30142143	ACTV	USE	ST		07/11/1935	W2NENE	25	36N	28E	PH	UT	HORSESHOE LAKE	USA (DEPT OF INTERIOR BUREAU OF LAND MGMT)
						SEWNE	25	36N	28E	PH			
						NWSENE	25	36N	28E	PH			
						NESWNE	25	36N	28E	PH			
40J 167614 00	ACTV	USE	ST		12/31/1915	NWNWSW	11	36N	29E	PH	NP	INTERIOR DRAINAGE	COBBLESTONE RANCH LLP
						E2NESE	10	36N	29E	PH			

DEPARTMENT OF NATURAL RESOURCES AND CONSERVATION

INTERLOCUTORY

MILK RIVER BETWEEN FRESNO RESERVOIR & WHITEWATER CREEK (BASIN 40J)

LIST OF CLAIMS BY SOURCE AND ENFORCEABLE PRIORITY DATE

TRIBUTARY VALUES: MP= Manmade Pit, NP=Natural Pit, SD=Secondary Diversion, SI=Subirrigation, SP=Spring, WS=Waste & Seepage, UT=Unnamed Tributary

WATER RIGHT #	VERSION STATUS	HISTORICAL TYPE	USE	FLOW RATE	ENFORCEABLE PRIORITY DATE	POINT OF DIVERSION					TRIBUTARY	SOURCE NAME	OWNER NAME
						QTR	SEC	TWP	RGE	CNTY			
40J 167612 00	ACTV	USE	ST		12/31/1962	N2SESE	11	36N	29E	PH	NP	INTERIOR DRAINAGE	COBBLESTONE RANCH LLP
-----													
40J 30139890	ACTV	USE	ST		07/11/1935	SWNE	14	37N	21E	BL		IRVINS COULEE	USA (DEPT OF INTERIOR BUREAU OF LAND MGMT)
						SESE	15	37N	21E	BL			
						SENE	21	37N	21E	BL			
						SWNE	21	37N	21E	BL			
						NENW	22	37N	21E	BL			
						NWNW	22	37N	21E	BL			
						SWNW	22	37N	21E	BL			
						NENW	28	37N	21E	BL			
						NWNW	28	37N	21E	BL			
						SWNW	28	37N	21E	BL			
						NENE	29	37N	21E	BL			
						NWSE	29	37N	21E	BL			
						SENE	29	37N	21E	BL			
-----													
40J 30142088	ACTV	USE	ST		07/11/1935		1	33N	27E	PH		JOINER COULEE	USA (DEPT OF INTERIOR BUREAU OF LAND MGMT)
						NESE	2	33N	27E	PH			
						SENE	2	33N	27E	PH			
						SESE	2	33N	27E	PH			
						SWSE	2	33N	27E	PH			
							2	33N	27E	PH			
						NWNE	11	33N	27E	PH			
						NESE	31	34N	28E	PH			
						NWSE	31	34N	28E	PH			
						SESW	31	34N	28E	PH			
						SWSE	31	34N	28E	PH			
							31	34N	28E	PH			
						W2	32	34N	28E	PH			
-----													

DEPARTMENT OF NATURAL RESOURCES AND CONSERVATION

INTERLOCUTORY

MILK RIVER BETWEEN FRESNO RESERVOIR & WHITEWATER CREEK (BASIN 40J)

LIST OF CLAIMS BY SOURCE AND ENFORCEABLE PRIORITY DATE

TRIBUTARY VALUES: MP= Manmade Pit, NP=Natural Pit, SD=Secondary Diversion, SI=Subirrigation, SP=Spring, WS=Waste & Seepage, UT=Unnamed Tributary

WATER RIGHT #	VERSION STATUS	HISTORICAL TYPE	USE	FLOW RATE	ENFORCEABLE PRIORITY DATE	POINT OF DIVERSION					TRIBUTARY	SOURCE NAME	OWNER NAME
						QTR	SEC	TWP	RGE	CNTY			
40J 30142144	ACTV	USE	ST		07/11/1935	S2NESE	35	34N	27E	PH	UT	JOINER COULEE	USA (DEPT OF INTERIOR BUREAU OF LAND MGMT)
						E2NWSE	35	34N	27E	PH			
						N2SESE	35	34N	27E	PH			
40J 30142089	ACTV	USE	ST		07/11/1935	NENE	35	35N	28E	PH		LAMBING COULEE	USA (DEPT OF INTERIOR BUREAU OF LAND MGMT)
						NWNE	35	35N	28E	PH			
						SWNE	35	35N	28E	PH			
40J 30142090	ACTV	USE	ST		07/11/1935	E2SE	3	34N	28E	PH		LAMBING COULEE	USA (DEPT OF INTERIOR BUREAU OF LAND MGMT)
						NENE	10	34N	28E	PH			
						NESW	10	34N	28E	PH			
						SENW	10	34N	28E	PH			
						SWNE	10	34N	28E	PH			
						NWNW	15	34N	28E	PH			
						NWSW	35	34N	28E	PH			
SWSW	35	34N	28E	PH									
40J 30142091	ACTV	USE	ST		07/11/1935	E2	21	34N	28E	PH		LAMBING COULEE	USA (DEPT OF INTERIOR BUREAU OF LAND MGMT)
						NENE	28	34N	28E	PH			
						SENE	28	34N	28E	PH			
40J 30142092	ACTV	USE	ST		07/11/1935	NESW	2	33N	28E	PH		LAMBING COULEE	USA (DEPT OF INTERIOR BUREAU OF LAND MGMT)
						NWSE	2	33N	28E	PH			
						NWSW	2	33N	28E	PH			
						SENW	2	33N	28E	PH			
						SESW	2	33N	28E	PH			
						SWNW	2	33N	28E	PH			
						SWSE	2	33N	28E	PH			
	2	33N	28E	PH									

DEPARTMENT OF NATURAL RESOURCES AND CONSERVATION


INTERLOCUTORY

MILK RIVER BETWEEN FRESNO RESERVOIR & WHITEWATER CREEK (BASIN 40J)

LIST OF CLAIMS BY SOURCE AND ENFORCEABLE PRIORITY DATE

TRIBUTARY VALUES: MP= Manmade Pit, NP=Natural Pit, SD=Secondary Diversion, SI=Subirrigation, SP=Spring, WS=Waste & Seepage, UT=Unnamed Tributary

WATER RIGHT #	VERSION STATUS	HISTORICAL TYPE	USE	FLOW RATE	ENFORCEABLE PRIORITY DATE	POINT OF DIVERSION					TRIBUTARY	SOURCE NAME	OWNER NAME
						QTR	SEC	TWP	RGE	CNTY			
40J 30142145	ACTV	USE	ST		07/11/1935	SESE	10	34N	28E	PH	UT	LAMBING COULEE	USA (DEPT OF INTERIOR BUREAU OF LAND MGMT)
						NESW	11	34N	28E	PH			
						NWSE	11	34N	28E	PH			
						NWSW	11	34N	28E	PH			
						SWNE	11	34N	28E	PH			
						SWSW	11	34N	28E	PH			
						NENW	13	34N	28E	PH			
						NWSW	13	34N	28E	PH			
						SENE	13	34N	28E	PH			
						SWNW	13	34N	28E	PH			
						NESE	14	34N	28E	PH			
						SENE	14	34N	28E	PH			
						NENE	15	34N	28E	PH			
						NENW	15	34N	28E	PH			
						NWNE	15	34N	28E	PH			
						NWSW	15	34N	28E	PH			
						SENE	15	34N	28E	PH			
						SWNW	15	34N	28E	PH			
						NENW	26	34N	28E	PH			
						NWNW	26	34N	28E	PH			
SWNW	26	34N	28E	PH									



DEPARTMENT OF NATURAL RESOURCES AND CONSERVATION

INTERLOCUTORY

MILK RIVER BETWEEN FRESNO RESERVOIR & WHITEWATER CREEK (BASIN 40J)

LIST OF CLAIMS BY SOURCE AND ENFORCEABLE PRIORITY DATE

TRIBUTARY VALUES: MP= Manmade Pit, NP=Natural Pit, SD=Secondary Diversion, SI=Subirrigation, SP=Spring, WS=Waste & Seepage, UT=Unnamed Tributary

WATER RIGHT #	VERSION STATUS	HISTORICAL TYPE	USE	FLOW RATE	ENFORCEABLE PRIORITY DATE	POINT OF DIVERSION					TRIBUTARY	SOURCE NAME	OWNER NAME
						QTR	SEC	TWP	RGE	CNTY			
40J 30142093	ACTV	USE	ST		07/11/1935	NESE	10	34N	27E	PH		LEMERE COULEE	USA (DEPT OF INTERIOR BUREAU OF LAND MGMT)
						SENE	10	34N	27E	PH			
						SESE	10	34N	27E	PH			
						SWSE	10	34N	27E	PH			
						NENW	15	34N	27E	PH			
						NWNE	15	34N	27E	PH			
						NWSW	15	34N	27E	PH			
						SENW	15	34N	27E	PH			
						SWNW	15	34N	27E	PH			
						SWSW	15	34N	27E	PH			
						SESE	20	34N	27E	PH			
							21	34N	27E	PH			
						NENE	29	34N	27E	PH			
40J 30139891	ACTV	USE	ST		07/11/1935	SESW	3	35N	18E	BL		LINK COULEE	USA (DEPT OF INTERIOR BUREAU OF LAND MGMT)
						SWSW	3	35N	18E	BL			
						NENW	10	35N	18E	BL			
						NESE	10	35N	18E	BL			
						NWSE	10	35N	18E	BL			
						SENW	10	35N	18E	BL			
						SESE	10	35N	18E	BL			
						SWNE	10	35N	18E	BL			
						NWSW	11	35N	18E	BL			
						SESW	11	35N	18E	BL			
						SWSW	11	35N	18E	BL			
						NENW	14	35N	18E	BL			
40J 30139956	ACTV	USE	ST		07/11/1935	NENW	14	35N	18E	BL	UT	LINK COULEE	USA (DEPT OF INTERIOR BUREAU OF LAND MGMT)
						E2NWNW	14	35N	18E	BL			

**DEPARTMENT OF NATURAL RESOURCES AND CONSERVATION**  
**INTERLOCUTORY**  
**MILK RIVER BETWEEN FRESNO RESERVOIR & WHITEWATER CREEK (BASIN 40J)**  
**LIST OF CLAIMS BY SOURCE AND ENFORCEABLE PRIORITY DATE**

TRIBUTARY VALUES: MP= Manmade Pit, NP=Natural Pit, SD=Secondary Diversion, SI=Subirrigation, SP=Spring, WS=Waste & Seepage, UT=Unnamed Tributary

WATER RIGHT #	VERSION STATUS	HISTORICAL TYPE	USE	FLOW RATE	ENFORCEABLE PRIORITY DATE	POINT OF DIVERSION					TRIBUTARY	SOURCE NAME	OWNER NAME
						QTR	SEC	TWP	RGE	CNTY			
40J 30127345	ACTV	USE	ST		12/31/1894	E2E2	20	30N	17E	HI	LITTLE BOXELDER CREEK	OLSON, EDWARD A	
						E2NW	20	30N	17E	HI		OLSON, LESA L	
						NWNW	16	30N	17E	HI		WAGNER, MARK	
						NW	9	30N	17E	HI			
						W2NE	9	30N	17E	HI			
						E2W2	4	30N	17E	HI			
						SWSW	4	30N	17E	HI			
40J 30073063	ACTV	USE	ST		12/07/1904	SESESE	24	29N	16E	HI	LITTLE BOXELDER CREEK	GRABOFSKY, RICHARD E	
												GRABOFSKY, RITA M	
40J 30126399	ACTV	USE	ST		01/12/1906	SESE	35	32N	17E	HI	LITTLE BOXELDER CREEK	WEHRLY, GREGORY W	
						NENE	2	31N	17E	HI			
						SENESE	2	31N	17E	HI			
						S2SE	2	31N	17E	HI			
						SWNWNW	1	31N	17E	HI			
						SWNW	1	31N	17E	HI			
						NWSW	1	31N	17E	HI			
						NWNWNE	11	31N	17E	HI			
						N2NW	11	31N	17E	HI			
W2SWNW	11	31N	17E	HI									
40J 30073062	ACTV	USE	ST		04/19/1911	E2SESE	25	29N	16E	HI	LITTLE BOXELDER CREEK	GRABOFSKY, RICHARD E	
											LITTLE BOXELDER CREEK	GRABOFSKY, RITA M	
40J 30141266	ACTV	USE	ST		03/16/1938	NWSWSE	18	28N	17E	HI	LITTLE BOXELDER CREEK	USA (DEPT OF INTERIOR BUREAU OF LAND MGMT)	
-----													
40J 30127348	ACTV	USE	ST		12/31/1885	NENWNW	3	30N	17E	BL	SP	LITTLE BOXELDER CREEK	OLSON, EDWARD A
												LITTLE BOXELDER CREEK	OLSON, LESA L
40J 30127349	ACTV	USE	ST		12/31/1894	NENESE	17	30N	17E	HI	SP	LITTLE BOXELDER CREEK	OLSON, EDWARD A
												LITTLE BOXELDER CREEK	OLSON, LESA L

## LIST OF CLAIMS BY SOURCE AND ENFORCEABLE PRIORITY DATE

TRIBUTARY VALUES: MP= Manmade Pit, NP=Natural Pit, SD=Secondary Diversion, SI=Subirrigation, SP=Spring, WS=Waste &amp; Seepage, UT=Unnamed Tributary

WATER RIGHT #	VERSION STATUS	HISTORICAL TYPE	USE	FLOW RATE	ENFORCEABLE PRIORITY DATE	POINT OF DIVERSION					TRIBUTARY	SOURCE NAME	OWNER NAME
						QTR	SEC	SEC	TWP	RGE			
40J 30127353	ACTV	USE	ST		12/31/1894	SWSESE	20	30N	17E	HI	SP	LITTLE BOXELDER CREEK	OLSON, EDWARD A OLSON, LESA L
40J 30127355	ACTV	USE	ST		12/31/1894	NWNESE	9	30N	17E	HI	SP	LITTLE BOXELDER CREEK	OLSON, EDWARD A OLSON, LESA L WAGNER, MARK
40J 30127356	ACTV	USE	ST		12/31/1894	NWSESE	9	30N	17E	HI	SP	LITTLE BOXELDER CREEK	OLSON, EDWARD A OLSON, LESA L WAGNER, MARK
40J 30127358	ACTV	USE	ST		12/31/1894	NWNWSE	17	30N	17E	HI	SP	LITTLE BOXELDER CREEK	OLSON, EDWARD A OLSON, LESA L
40J 30127360	ACTV	USE	ST		12/31/1894	NESENW	17	30N	17E	HI	SP	LITTLE BOXELDER CREEK	OLSON, EDWARD A OLSON, LESA L
40J 30073067	ACTV	USE	ST	3.00 GPM	01/23/1901	SESESW	25	29N	16E	HI	SP	LITTLE BOXELDER CREEK	GRABOFSKY, RICHARD E GRABOFSKY, RITA M
40J 30073068	ACTV	USE	ST	2.00 GPM	06/04/1902	NENESE	23	29N	16E	HI	SP	LITTLE BOXELDER CREEK	GRABOFSKY, RICHARD E GRABOFSKY, RITA M
40J 30073069	ACTV	USE	ST	4.00 GPM	06/04/1902	SESESE	23	29N	16E	HI	SP	LITTLE BOXELDER CREEK	GRABOFSKY, RICHARD E GRABOFSKY, RITA M
40J 30073073	ACTV	USE	ST	4.00 GPM	04/18/1906	S2NENW	31	29N	17E	HI	SP	LITTLE BOXELDER CREEK	GRABOFSKY, RICHARD E GRABOFSKY, RITA M
40J 30124814	ACTV	USE	ST		12/31/1910	SENWSW	19	29N	17E	HI	SP	LITTLE BOXELDER CREEK	FABER, COLLEEN D FABER, ELGIN J
40J 30073070	ACTV	USE	DM	10.00 GPM	04/19/1911	S2SESE	25	29N	16E	HI	SP	LITTLE BOXELDER CREEK	GRABOFSKY, RICHARD E GRABOFSKY, RITA M
40J 30073071	ACTV	USE	ST	4.00 GPM	04/19/1911	SESWNE	25	29N	16E	HI	SP	LITTLE BOXELDER CREEK	GRABOFSKY, RICHARD E GRABOFSKY, RITA M
40J 30073072	ACTV	USE	ST	3.00 GPM	07/29/1912	N2SENW	25	29N	16E	HI	SP	LITTLE BOXELDER CREEK	GRABOFSKY, RICHARD E GRABOFSKY, RITA M
40J 30073066	ACTV	USE	ST	4.00 GPM	08/28/1912	SWSWNE	26	29N	16E	HI	SP	LITTLE BOXELDER CREEK	GRABOFSKY, RICHARD E GRABOFSKY, RITA M

DEPARTMENT OF NATURAL RESOURCES AND CONSERVATION

INTERLOCUTORY

MILK RIVER BETWEEN FRESNO RESERVOIR & WHITEWATER CREEK (BASIN 40J)

LIST OF CLAIMS BY SOURCE AND ENFORCEABLE PRIORITY DATE

TRIBUTARY VALUES: MP= Manmade Pit, NP=Natural Pit, SD=Secondary Diversion, SI=Subirrigation, SP=Spring, WS=Waste & Seepage, UT=Unnamed Tributary

WATER RIGHT #	VERSION STATUS	HISTORICAL TYPE	USE	FLOW RATE	ENFORCEABLE PRIORITY DATE	POINT OF DIVERSION					TRIBUTARY	SOURCE NAME	OWNER NAME
						QTR	SEC	TWP	RGE	CNTY			
40J 30127661	ACTV	USE	ST		12/31/1885	N2NWSE	4	30N	17E	HI	UT	LITTLE BOXELDER CREEK	OLSON, EDWARD A OLSON, LESA L WAGNER, MARK
40J 30127345	ACTV	USE	ST		12/31/1894	W2	21	30N	17E	HI	UT	LITTLE BOXELDER CREEK	OLSON, EDWARD A OLSON, LESA L WAGNER, MARK
						N2SW	20	30N	17E	HI			
						W2NE	20	30N	17E	HI			
						NENE	29	30N	17E	HI			
						E2	28	30N	17E	HI			
						NW	28	30N	17E	HI			
						NWNE	17	30N	17E	HI			
						NENE	18	30N	17E	HI			
						E2SE	18	30N	17E	HI			
						S2	9	30N	17E	HI			
						N2	8	30N	17E	HI			
						NW	8	30N	17E	HI			
						S2SE	8	30N	17E	HI			
						NWSE	8	30N	17E	HI			
						E2E2	7	30N	17E	HI			
						NWNE	7	30N	17E	HI			
						SESE	6	30N	17E	HI			
						S2	5	30N	17E	HI			
						S2N2	5	30N	17E	HI			
						NESE	4	30N	17E	HI			
						NWSW	3	30N	17E	BL			
						W2NW	3	30N	17E	BL			
						E2NE	33	30N	17E	HI			
						W2SE	17	30N	17E	HI			
						N2	17	30N	17E	HI			

## DEPARTMENT OF NATURAL RESOURCES AND CONSERVATION

## INTERLOCUTORY

## MILK RIVER BETWEEN FRESNO RESERVOIR &amp; WHITEWATER CREEK (BASIN 40J)

## LIST OF CLAIMS BY SOURCE AND ENFORCEABLE PRIORITY DATE

TRIBUTARY VALUES: MP= Manmade Pit, NP=Natural Pit, SD=Secondary Diversion, SI=Subirrigation, SP=Spring, WS=Waste & Seepage, UT=Unnamed Tributary

WATER RIGHT #	VERSION STATUS	HISTORICAL TYPE	USE	FLOW RATE	ENFORCEABLE PRIORITY DATE	POINT OF DIVERSION					TRIBUTARY	SOURCE NAME	OWNER NAME
						QTR	SEC	TWP	RGE	CNTY			
40J 30073057	ACTV	USE	ST		01/23/1901	N2SWSW	25	29N	16E	HI	UT	LITTLE BOXELDER CREEK	GRABOFSKY, RICHARD E
						N2SESW	25	29N	16E	HI			GRABOFSKY, RITA M
						N2SWSE	25	29N	16E	HI			
						SESE	26	29N	16E	HI			
						N2SESE	25	29N	16E	HI			
40J 30073058	ACTV	USE	ST		06/04/1902	S2NE	26	29N	16E	HI	UT	LITTLE BOXELDER CREEK	GRABOFSKY, RICHARD E GRABOFSKY, RITA M
40J 30126399	ACTV	USE	ST		01/12/1906	W2NENE	34	32N	17E	HI	UT	LITTLE BOXELDER CREEK	WEHRLY, GREGORY W
						SWNE	34	32N	17E	HI			
						NESE	34	32N	17E	HI			
						SESE	34	32N	17E	HI			
						SWSE	34	32N	17E	HI			
						SWNW	35	32N	17E	HI			
						NWSW	35	32N	17E	HI			
						NENW	1	31N	17E	HI			
						N2NE	1	31N	17E	BL			
						S2NW	1	31N	17E	HI			
						S2NE	1	31N	17E	BL			
						E2NESW	1	31N	17E	HI			
						E2NWSE	1	31N	17E	BL			
						SWSE	1	31N	17E	BL			
						SESE	1	31N	17E	BL			
						SWSW	1	31N	17E	HI			
						NWNE	2	31N	17E	HI			
						NW	3	31N	17E	HI			
						W2NE	3	31N	17E	HI			
SESENW	3	31N	17E	HI									
NESW	3	31N	17E	HI									

						NESENW	10	31N	17E	HI			
						W2NE	10	31N	17E	HI			
						N2NENE	10	31N	17E	HI			
						SESWNE	10	31N	17E	HI			
						S2SENE	10	31N	17E	HI			
						NWNE	11	31N	17E	HI			
						NWSENE	11	31N	17E	HI			
						SEENENW	11	31N	17E	HI			
						W2SWNE	11	31N	17E	HI			
						E2NESW	11	31N	17E	HI			
						NENWNW	12	31N	17E	HI			
						E2NW	12	31N	17E	HI			
						NESW	12	31N	17E	HI			
						W2SW	12	31N	17E	HI			
						NWNW	13	31N	17E	HI			
						SWNENW	13	31N	17E	HI			
40J 30073061	ACTV	USE	ST	04/18/1906		N2NWNW	31	29N	17E	HI	UT	LITTLE BOXELDER CREEK	GRABOFSKY, RICHARD E GRABOFSKY, RITA M
						S2SESW	30	29N	17E	HI			
						SWSWSW	30	29N	17E	HI			
						NWNENW	31	29N	17E	HI			
						SESESE	25	29N	16E	HI			
40J 30073065	ACTV	USE	ST	08/11/1908		NENE	35	29N	16E	HI	UT	LITTLE BOXELDER CREEK	GRABOFSKY, RICHARD E GRABOFSKY, RITA M
							35	29N	16E	HI			
							35	29N	16E	HI			
							35	29N	16E	HI			
40J 30124813	ACTV	USE	ST	12/31/1910		NWSESW	18	29N	17E	HI	UT	LITTLE BOXELDER CREEK	FABER, COLLEEN D FABER, ELGIN J
40J 30073075	ACTV	USE	ST	04/19/1911		SESW	25	29N	16E	HI	UT	LITTLE BOXELDER CREEK	GRABOFSKY, RICHARD E GRABOFSKY, RITA M
						SWSE	25	29N	16E	HI			
40J 30142094	ACTV	USE	ST	07/11/1935		NENE	34	34N	29E	PH		LITTLE COTTONWOOD CREEK	USA (DEPT OF INTERIOR BUREAU OF LAND MGMT)
40J 30142095	ACTV	USE	ST	07/11/1935		SWSW	21	34N	29E	PH		LITTLE COTTONWOOD CREEK	USA (DEPT OF INTERIOR BUREAU OF LAND MGMT)

**DEPARTMENT OF NATURAL RESOURCES AND CONSERVATION**  
**INTERLOCUTORY**  
**MILK RIVER BETWEEN FRESNO RESERVOIR & WHITEWATER CREEK (BASIN 40J)**  
**LIST OF CLAIMS BY SOURCE AND ENFORCEABLE PRIORITY DATE**

TRIBUTARY VALUES: MP= Manmade Pit, NP=Natural Pit, SD=Secondary Diversion, SI=Subirrigation, SP=Spring, WS=Waste & Seepage, UT=Unnamed Tributary

WATER RIGHT #	VERSION STATUS	HISTORICAL TYPE	USE	FLOW RATE	ENFORCEABLE PRIORITY DATE	POINT OF DIVERSION					TRIBUTARY	SOURCE NAME	OWNER NAME
						QTR	SEC	TWP	RGE	CNTY			
40J 30142096	ACTV	USE	ST		07/11/1935		1	34N	28E	PH	LITTLE COTTONWOOD CREEK	USA (DEPT OF INTERIOR BUREAU OF LAND MGMT)	
							1	34N	28E	PH			
							NESW	6	34N	29E			PH
							NWSE	6	34N	29E			PH
							SESW	6	34N	29E			PH
							SESE	6	34N	29E			PH
							SWSE	6	34N	29E			PH
								6	34N	29E			PH
								6	34N	29E			PH
							NESW	7	34N	29E			PH
							SESW	7	34N	29E			PH
40J 30142097	ACTV	USE	ST		07/11/1935		SESE	26	33N	30E	PH	LITTLE COTTONWOOD CREEK	USA (DEPT OF INTERIOR BUREAU OF LAND MGMT)
							NENE	35	33N	30E	PH		
							NWNE	35	33N	30E	PH		
40J 30142098	ACTV	USE	ST		07/11/1935		NWSE	27	33N	30E	PH	LITTLE COTTONWOOD CREEK	USA (DEPT OF INTERIOR BUREAU OF LAND MGMT)
							SESE	27	33N	30E	PH		
							NENW	35	33N	30E	PH		
							NWNW	35	33N	30E	PH		
40J 30139892	ACTV	USE	ST		07/11/1935		NWSW	32	35N	26E	BL	LITTLE JEWEL COULEE	USA (DEPT OF INTERIOR BUREAU OF LAND MGMT)
40J 30127774	ACTV	USE	ST		12/31/1883		NWSE	29	34N	19E	BL	LODGE CREEK	INMAN & SON INC
							SESWNE	29	34N	19E	BL		
							S2SENE	29	34N	19E	BL		
							NESE	29	34N	19E	BL		
							SWSE	29	34N	19E	BL		

**DEPARTMENT OF NATURAL RESOURCES AND CONSERVATION**  
**INTERLOCUTORY**  
**MILK RIVER BETWEEN FRESNO RESERVOIR & WHITEWATER CREEK (BASIN 40J)**  
**LIST OF CLAIMS BY SOURCE AND ENFORCEABLE PRIORITY DATE**

TRIBUTARY VALUES: MP= Manmade Pit, NP=Natural Pit, SD=Secondary Diversion, SI=Subirrigation, SP=Spring, WS=Waste & Seepage, UT=Unnamed Tributary

WATER RIGHT #	VERSION STATUS	HISTORICAL TYPE	USE	FLOW RATE	ENFORCEABLE PRIORITY DATE	POINT OF DIVERSION					TRIBUTARY	SOURCE NAME	OWNER NAME
						QTR	SEC	TWP	RGE	CNTY			
40J 30127666	ACTV	USE	ST		10/23/1894	SESESE	22	33N	19E	BL		LODGE CREEK	RATY, COLLEEN M
						NWNW	26	33N	19E	BL			RATY, KEITH A
						NENENE	27	33N	19E	BL			
40J 30139893	ACTV	USE	ST		07/11/1935	NENW	12	35N	17E	BL		LODGE CREEK	USA (DEPT OF INTERIOR BUREAU OF LAND MGMT)
						NWNW	12	35N	17E	BL			
						SENW	12	35N	17E	BL			
						SWNW	12	35N	17E	BL			
40J 30139894	ACTV	USE	ST		07/11/1935	NESE	20	35N	18E	BL		LODGE CREEK	USA (DEPT OF INTERIOR BUREAU OF LAND MGMT)
						NWSE	20	35N	18E	BL			
						SESE	20	35N	18E	BL			
						SESW	20	35N	18E	BL			
						SWSE	20	35N	18E	BL			
40J 30139895	ACTV	USE	ST		07/11/1935	NESE	3	34N	18E	BL		LODGE CREEK	USA (DEPT OF INTERIOR BUREAU OF LAND MGMT)
						NWSE	3	34N	18E	BL			
						SESE	3	34N	18E	BL			
						SWSE	3	34N	18E	BL			
40J 30128091	ACTV	USE	ST		12/31/1942	SWSWNE	26	33N	19E	BL		LODGE CREEK	BROWN, HEIDI
						S2SENW	26	33N	19E	BL			
						E2SWNW	26	33N	19E	BL			
						NWSE	26	33N	19E	BL			
						E2SE	26	33N	19E	BL			
40J 30139957	ACTV	USE	ST		07/11/1935	NESW	10	35N	17E	BL	UT	LODGE CREEK	USA (DEPT OF INTERIOR BUREAU OF LAND MGMT)
						SWSE	10	35N	17E	BL			
						NENE	15	35N	17E	BL			
40J 30127579	ACTV	USE	ST		05/30/1930	NENW	15	32N	20E	BL	UT	LONETREE COULEE	ANDERSON, JAMES L
40J 30127580	ACTV	USE	ST		05/30/1930	SWSE	9	32N	20E	BL	UT	LONETREE COULEE	ANDERSON, JAMES L

## DEPARTMENT OF NATURAL RESOURCES AND CONSERVATION

## INTERLOCUTORY

## MILK RIVER BETWEEN FRESNO RESERVOIR &amp; WHITEWATER CREEK (BASIN 40J)

## LIST OF CLAIMS BY SOURCE AND ENFORCEABLE PRIORITY DATE

TRIBUTARY VALUES: MP= Manmade Pit, NP=Natural Pit, SD=Secondary Diversion, SI=Subirrigation, SP=Spring, WS=Waste & Seepage, UT=Unnamed Tributary

WATER RIGHT #	VERSION STATUS	HISTORICAL TYPE	USE	FLOW RATE	ENFORCEABLE PRIORITY DATE	POINT OF DIVERSION					TRIBUTARY	SOURCE NAME	OWNER NAME
						QTR	SEC	TWP	RGE	CNTY			
40J 30127578	ACTV	USE	ST		12/01/1963	NESESW	11	32N	20E	BL	UT	LONETREE COULEE	ANDERSON, JAMES L
40J 30121426	ACTV	USE	ST		12/31/1967	SWSW	21	32N	20E	BL	UT	LONETREE COULEE	CONRAD, JAMES A
						NENW	28	32N	20E	BL			CONRAD, JENNIFER L
						SWNE	28	32N	20E	BL			
						NESENW	28	32N	20E	BL			
40J 30139897	ACTV	USE	ST		07/11/1935	SENE	5	37N	19E	BL		LYONS COULEE	USA (DEPT OF INTERIOR BUREAU OF LAND MGMT)
						SENW	5	37N	19E	BL			
						SWNE	5	37N	19E	BL			
						SWNW	5	37N	19E	BL			
40J 30139898	ACTV	USE	ST		07/11/1935	SWNW	35	37N	19E	BL	LYONS COULEE	USA (DEPT OF INTERIOR BUREAU OF LAND MGMT)	

DEPARTMENT OF NATURAL RESOURCES AND CONSERVATION

INTERLOCUTORY

MILK RIVER BETWEEN FRESNO RESERVOIR & WHITEWATER CREEK (BASIN 40J)

LIST OF CLAIMS BY SOURCE AND ENFORCEABLE PRIORITY DATE

TRIBUTARY VALUES: MP= Manmade Pit, NP=Natural Pit, SD=Secondary Diversion, SI=Subirrigation, SP=Spring, WS=Waste & Seepage, UT=Unnamed Tributary

WATER RIGHT #	VERSION STATUS	HISTORICAL TYPE	USE	FLOW RATE	ENFORCEABLE PRIORITY DATE	POINT OF DIVERSION					TRIBUTARY	SOURCE NAME	OWNER NAME
						QTR	SEC	TWP	RGE	CNTY			
40J 30139899	ACTV	USE	ST		07/11/1935	SWNE	4	37N	19E	BL		LYONS COULEE	USA (DEPT OF INTERIOR BUREAU OF LAND MGMT)
							4	37N	19E	BL			
							4	37N	19E	BL			
						NWNW	14	37N	19E	BL			
						NWSE	14	37N	19E	BL			
						SENW	14	37N	19E	BL			
						SWNE	14	37N	19E	BL			
						SWNW	14	37N	19E	BL			
						SWSE	14	37N	19E	BL			
						NENE	15	37N	19E	BL			
						NWNE	15	37N	19E	BL			
						SENE	15	37N	19E	BL			
						NENE	22	37N	19E	BL			
						NENE	23	37N	19E	BL			
						NESE	23	37N	19E	BL			
						NWNE	23	37N	19E	BL			
						NWSE	23	37N	19E	BL			
						SENE	23	37N	19E	BL			
						SESW	23	37N	19E	BL			
						SWNE	23	37N	19E	BL			
SWSE	23	37N	19E	BL									
SWSW	23	37N	19E	BL									
NWNW	26	37N	19E	BL									
NWNW	35	37N	19E	BL									
40J 30127246	ACTV	USE	ST		01/21/1918	NWNW	2	37N	19E	BL	UT	LYONS COULEE	S BAR B RANCH CO

## DEPARTMENT OF NATURAL RESOURCES AND CONSERVATION

## INTERLOCUTORY

## MILK RIVER BETWEEN FRESNO RESERVOIR &amp; WHITEWATER CREEK (BASIN 40J)

## LIST OF CLAIMS BY SOURCE AND ENFORCEABLE PRIORITY DATE

TRIBUTARY VALUES: MP= Manmade Pit, NP=Natural Pit, SD=Secondary Diversion, SI=Subirrigation, SP=Spring, WS=Waste & Seepage, UT=Unnamed Tributary

WATER RIGHT #	VERSION STATUS	HISTORICAL TYPE	USE	FLOW RATE	ENFORCEABLE PRIORITY DATE	POINT OF DIVERSION					TRIBUTARY	SOURCE NAME	OWNER NAME
						QTR	SEC	TWP	RGE	CNTY			
40J 30127250	ACTV	USE	ST		01/21/1918	NWSE	12	37N	19E	BL	UT	LYONS COULEE	S BAR B RANCH CO
						NWSWSE	12	37N	19E	BL			
						NWNENW	13	37N	19E	BL			
						E2NWNW	13	37N	19E	BL			
						NESWNW	13	37N	19E	BL			
						NWSENW	13	37N	19E	BL			
						SWSENW	13	37N	19E	BL			
40J 30127258	ACTV	USE	ST		06/05/1919	S2SENE	6	37N	19E	BL	UT	LYONS COULEE	S BAR B RANCH CO
						NWNESE	6	37N	19E	BL			
						S2SWNE	6	37N	19E	BL			
						N2NWSE	6	37N	19E	BL			
						SESENW	6	37N	19E	BL			
						NWNESW	6	37N	19E	BL			
						NWSW	6	37N	19E	BL			
40J 30127247	ACTV	USE	ST		06/07/1919	NESWNE	8	37N	19E	BL	UT	LYONS COULEE	S BAR B RANCH CO
						SWSENE	8	37N	19E	BL			
						NESENE	8	37N	19E	BL			
						NWSWNW	9	37N	19E	BL			
						SENWNW	9	37N	19E	BL			
						W2NENW	9	37N	19E	BL			
40J 30127248	ACTV	USE	ST		01/13/1920	SWNWSE	11	37N	19E	BL	UT	LYONS COULEE	S BAR B RANCH CO
						NWSWSE	11	37N	19E	BL			
						SESWSE	11	37N	19E	BL			
						NENWNE	14	37N	19E	BL			
						W2NENE	14	37N	19E	BL			
						W2SENE	14	37N	19E	BL			

TRIBUTARY VALUES: MP= Manmade Pit, NP=Natural Pit, SD=Secondary Diversion, SI=Subirrigation, SP=Spring, WS=Waste & Seepage, UT=Unnamed Tributary

WATER RIGHT #	VERSION STATUS	HISTORICAL TYPE	USE	FLOW RATE	ENFORCEABLE PRIORITY DATE	POINT OF DIVERSION					TRIBUTARY	SOURCE NAME	OWNER NAME
						QTR	SEC	TWP	RGE	CNTY			
40J 30127252	ACTV	USE	ST		04/20/1920	SESWNW	23	37N	19E	BL	UT	LYONS COULEE	S BAR B RANCH CO
						SWSENW	23	37N	19E	BL			
						N2NESW	23	37N	19E	BL			
						SENESEW	23	37N	19E	BL			
40J 30139959	ACTV	USE	ST		07/11/1935	NESW	1	37N	19E	BL	UT	LYONS COULEE	USA (DEPT OF INTERIOR BUREAU OF LAND MGMT)
						NWSW	1	37N	19E	BL			
						SENEW	1	37N	19E	BL			
						SESEW	1	37N	19E	BL			
						SWNW	1	37N	19E	BL			
						SWSW	1	37N	19E	BL			
							1	37N	19E	BL			
							1	37N	19E	BL			
							6	37N	20E	BL			
							6	37N	20E	BL			
							6	37N	20E	BL			
							6	37N	20E	BL			
40J 30139960	ACTV	USE	ST		07/11/1935	NENE	12	37N	19E	BL	UT	LYONS COULEE	USA (DEPT OF INTERIOR BUREAU OF LAND MGMT)
						NWNE	12	37N	19E	BL			
						SWNE	12	37N	19E	BL			
40J 30139961	ACTV	USE	ST		07/11/1935	SWSW	1	37N	19E	BL	UT	LYONS COULEE	USA (DEPT OF INTERIOR BUREAU OF LAND MGMT)
						SENE	2	37N	19E	BL			
						SENEW	2	37N	19E	BL			
						SWNE	2	37N	19E	BL			
						SWNW	2	37N	19E	BL			
							2	37N	19E	BL			
						NESW	13	37N	19E	BL			
						NWSW	13	37N	19E	BL			
						SESEW	13	37N	19E	BL			
						SWSW	13	37N	19E	BL			
						NENW	24	37N	19E	BL			
						NWNW	24	37N	19E	BL			
SWNW	24	37N	19E	BL									

## DEPARTMENT OF NATURAL RESOURCES AND CONSERVATION

## INTERLOCUTORY

## MILK RIVER BETWEEN FRESNO RESERVOIR &amp; WHITEWATER CREEK (BASIN 40J)

## LIST OF CLAIMS BY SOURCE AND ENFORCEABLE PRIORITY DATE

TRIBUTARY VALUES: MP= Manmade Pit, NP=Natural Pit, SD=Secondary Diversion, SI=Subirrigation, SP=Spring, WS=Waste & Seepage, UT=Unnamed Tributary

WATER RIGHT #	VERSION STATUS	HISTORICAL TYPE	USE	FLOW RATE	ENFORCEABLE PRIORITY DATE	POINT OF DIVERSION					TRIBUTARY	SOURCE NAME	OWNER NAME
						QTR	SEC	TWP	RGE	CNTY			
40J 30127229	ACTV	USE	ST		11/16/1922	W2	22	33N	31E	PH		MARTINS COULEE	CARROLL FAMILY PROPERTIES LLC
						E2E2	16	33N	31E	PH			
						E2NWNE	16	33N	31E	PH			
40J 30142099	ACTV	USE	ST		07/11/1935	SWSE	5	33N	31E	PH		MARTINS COULEE	USA (DEPT OF INTERIOR BUREAU OF LAND MGMT)
						NENE	8	33N	31E	PH			
						NWNE	8	33N	31E	PH			
						NENW	9	33N	31E	PH			
						NWNE	9	33N	31E	PH			
						NWNW	9	33N	31E	PH			
						NWSE	9	33N	31E	PH			
						SWNE	9	33N	31E	PH			
SWSE	9	33N	31E	PH									
40J 30142100	ACTV	USE	ST		07/11/1935	SWSW	15	33N	31E	PH		MARTINS COULEE	USA (DEPT OF INTERIOR BUREAU OF LAND MGMT)
40J 30144398	ACTV	USE	ST		08/02/1951	E2W2SE	28	33N	15E	HI		MEILI COULEE	MONTANA DEPT OF FISH WILDLIFE & PARKS
						E2SWNE	28	33N	15E	HI			
						NENESW	33	33N	15E	HI			
						N2NWNE	33	33N	15E	HI			
						NWNWSE	33	33N	15E	HI			
						SWNWNE	33	33N	15E	HI			
						E2SENE	33	33N	15E	HI			
W2SWNE	33	33N	15E	HI									
40J 30106721	ACTV	USE	ST		06/28/1897	W2	16	33N	15E	HI	UT	MEILI COULEE	MONTANA STATE BOARD OF LAND COMMISSIONERS
40J 30106724	ACTV	USE	ST		10/06/1891	N2	16	31N	26E	BL		MILK CREEK	MONTANA STATE BOARD OF LAND COMMISSIONERS
						E2NESE	16	31N	26E	BL			

DEPARTMENT OF NATURAL RESOURCES AND CONSERVATION

INTERLOCUTORY

MILK RIVER BETWEEN FRESNO RESERVOIR & WHITEWATER CREEK (BASIN 40J)

LIST OF CLAIMS BY SOURCE AND ENFORCEABLE PRIORITY DATE

TRIBUTARY VALUES: MP= Manmade Pit, NP=Natural Pit, SD=Secondary Diversion, SI=Subirrigation, SP=Spring, WS=Waste & Seepage, UT=Unnamed Tributary

WATER RIGHT #	VERSION STATUS	HISTORICAL TYPE	USE	FLOW RATE	ENFORCEABLE PRIORITY DATE	POINT OF DIVERSION					TRIBUTARY	SOURCE NAME	OWNER NAME
						QTR	SEC	TWP	RGE	CNTY			
40J 30139900	ACTV	USE	ST		07/11/1935	NESE	8	31N	26E	BL	MILK CREEK	USA (DEPT OF INTERIOR BUREAU OF LAND MGMT)	
						NWNE	8	31N	26E	BL			
						NWSE	8	31N	26E	BL			
						SENE	8	31N	26E	BL			
						SESE	8	31N	26E	BL			
						SWNE	8	31N	26E	BL			
40J 30139901	ACTV	USE	ST		07/11/1935	NENE	12	32N	25E	BL	MILK CREEK	USA (DEPT OF INTERIOR BUREAU OF LAND MGMT)	
						SENE	12	32N	25E	BL			
							31	32N	26E	BL			
40J 30139902	ACTV	USE	ST		07/11/1935		1	31N	25E	BL	MILK CREEK	USA (DEPT OF INTERIOR BUREAU OF LAND MGMT)	
						NESW	6	31N	26E	BL			
						SESW	6	31N	26E	BL			
						SWNE	6	31N	26E	BL			
							6	31N	26E	BL			
							6	31N	26E	BL			
							6	31N	26E	BL			
						NESW	30	32N	26E	BL			
						SESW	30	32N	26E	BL			
						NENW	31	32N	26E	BL			
						SESW	31	32N	26E	BL			
							31	32N	26E	BL			
							31	32N	26E	BL			
							31	32N	26E	BL			
40J 30139876	ACTV	USE	ST		07/11/1935	NWNW	22	32N	25E	BL	UT	MILK CREEK	USA (DEPT OF INTERIOR BUREAU OF LAND MGMT)
40J 30139877	ACTV	USE	ST		07/11/1935	NENE	34	32N	25E	BL	UT	MILK CREEK	USA (DEPT OF INTERIOR BUREAU OF LAND MGMT)

DEPARTMENT OF NATURAL RESOURCES AND CONSERVATION

INTERLOCUTORY

MILK RIVER BETWEEN FRESNO RESERVOIR & WHITEWATER CREEK (BASIN 40J)

LIST OF CLAIMS BY SOURCE AND ENFORCEABLE PRIORITY DATE

TRIBUTARY VALUES: MP= Manmade Pit, NP=Natural Pit, SD=Secondary Diversion, SI=Subirrigation, SP=Spring, WS=Waste & Seepage, UT=Unnamed Tributary

WATER RIGHT #	VERSION STATUS	HISTORICAL TYPE	USE	FLOW RATE	ENFORCEABLE PRIORITY DATE	POINT OF DIVERSION					TRIBUTARY	SOURCE NAME	OWNER NAME	
						QTR	SEC	TWP	RGE	CNTY				
40J 30139962	ACTV	USE	ST		07/11/1935		4	31N	26E	BL	UT	MILK CREEK	USA (DEPT OF INTERIOR BUREAU OF LAND MGMT)	
						SENE	5	31N	26E	BL				
							5	31N	26E	BL				
							5	31N	26E	BL				
						NWSE	32	32N	26E	BL				
						SESE	32	32N	26E	BL				
						SWSE	32	32N	26E	BL				
40J 30139963	ACTV	USE	ST		07/11/1935		NWSE	11	32N	25E	BL	UT	MILK CREEK	USA (DEPT OF INTERIOR BUREAU OF LAND MGMT)
							SESE	11	32N	25E	BL			
							SWSE	11	32N	25E	BL			
							NENE	14	32N	25E	BL			
							SENE	14	32N	25E	BL			
							SWNE	14	32N	25E	BL			
40J 30127665	ACTV	USE	ST		08/15/1896		SWSWSE	19	33N	18E	BL		MILK RIVER	RATY, COLLEEN M RATY, KEITH A
							SESESE	19	33N	18E	BL			
							SWSW	20	33N	18E	BL			
40J 30132716	ACTV	FILED	ST		04/21/1898		S2NW	18	30N	30E	PH		MILK RIVER	MESSERLY, LEVI G MESSERLY, SHILO L
							NWNWSW	18	30N	30E	PH			
							S2SW	13	30N	29E	PH			
							NESE	13	30N	29E	PH			
								24	30N	29E	PH			
		24	30N	29E	PH									
40J 30134071	ACTV	USE	ST		12/31/1898		NWNE	17	30N	30E	PH		MILK RIVER	KNUDSEN LAND & LIVESTOCK LLC
40J 30134073	ACTV	USE	ST		12/31/1898			8	30N	30E	PH		MILK RIVER	KNUDSEN LAND & LIVESTOCK LLC
								8	30N	30E	PH			
								8	30N	30E	PH			

DEPARTMENT OF NATURAL RESOURCES AND CONSERVATION

INTERLOCUTORY

MILK RIVER BETWEEN FRESNO RESERVOIR & WHITEWATER CREEK (BASIN 40J)

LIST OF CLAIMS BY SOURCE AND ENFORCEABLE PRIORITY DATE

TRIBUTARY VALUES: MP= Manmade Pit, NP=Natural Pit, SD=Secondary Diversion, SI=Subirrigation, SP=Spring, WS=Waste & Seepage, UT=Unnamed Tributary

WATER RIGHT #	VERSION STATUS	HISTORICAL TYPE	USE	FLOW RATE	ENFORCEABLE PRIORITY DATE	POINT OF DIVERSION					TRIBUTARY	SOURCE NAME	OWNER NAME
						QTR	SEC	SEC	TWP	RGE			
40J 30127249	ACTV	USE	ST		09/03/1899	S2NESE	20	33N	18E	BL	MILK RIVER	RATY, TYREL B	
						SESE	20	33N	18E	BL			
						NWNESE	29	33N	18E	BL			
						S2SW	21	33N	18E	BL			
						SWSE	21	33N	18E	BL			
						SESENE	26	33N	18E	BL			
						NESE	26	33N	18E	BL			
40J 30144207	ACTV	USE	ST		12/30/1900	11	32N	32E	PH	MILK RIVER	MONTANA DEPT OF FISH WILDLIFE & PARKS		
						11	32N	32E	PH				
						11	32N	32E	PH				
						11	32N	32E	PH				
						11	32N	32E	PH				
						11	32N	32E	PH				
						12	32N	32E	PH				
						12	32N	32E	PH				
40J 30132470	ACTV	USE	ST		01/02/1908	10	32N	33E	PH	MILK RIVER	BROSSEAU TRIPLE CREEK RANCH LLC BROSSEAU, ESTHER M		
						10	32N	33E	PH				
						10	32N	33E	PH				
						10	32N	33E	PH				
						10	32N	33E	PH				
						11	32N	33E	PH				
						11	32N	33E	PH				
						11	32N	33E	PH				
						11	32N	33E	PH				
						12	32N	33E	PH				
						12	32N	33E	PH				
						12	32N	33E	PH				

## DEPARTMENT OF NATURAL RESOURCES AND CONSERVATION

## INTERLOCUTORY

## MILK RIVER BETWEEN FRESNO RESERVOIR &amp; WHITEWATER CREEK (BASIN 40J)

## LIST OF CLAIMS BY SOURCE AND ENFORCEABLE PRIORITY DATE

TRIBUTARY VALUES: MP= Manmade Pit, NP=Natural Pit, SD=Secondary Diversion, SI=Subirrigation, SP=Spring, WS=Waste & Seepage, UT=Unnamed Tributary

WATER RIGHT #	VERSION STATUS	HISTORICAL TYPE	USE	FLOW RATE	ENFORCEABLE PRIORITY DATE	POINT OF DIVERSION					TRIBUTARY	SOURCE NAME	OWNER NAME
						QTR	SEC	TWP	RGE	CNTY			
40J 30106725	ACTV	USE	ST		05/18/1911	N2	16	30N	28E	PH	MILK RIVER	MONTANA STATE BOARD OF LAND COMMISSIONERS	
						S2SW	16	31N	26E	BL			
							36	31N	26E	PH			
40J 30144217	ACTV	USE	ST		12/14/1911	NESW	25	33N	14E	HI	MILK RIVER	MONTANA DEPT OF FISH WILDLIFE & PARKS	
						SWSE	25	33N	14E	HI			
						SWNW	31	33N	15E	HI			
						NWSE	31	33N	15E	HI			
						N2SW	32	33N	15E	HI			
						S2SE	32	33N	15E	HI			
						SW	33	33N	15E	HI			
						NWSE	33	33N	15E	HI			
						SENE	33	33N	15E	HI			
						SWNW	34	33N	15E	HI			
						N2SW	34	33N	15E	HI			
						SWNE	34	33N	15E	HI			
						NWSE	34	33N	15E	HI			
40J 30132733	ACTV	USE	ST		12/31/1912	N2NE	21	30N	29E	PH	MILK RIVER	SALVESON, WESLEY	
						S2SW	15	30N	29E	PH			
						W2NW	22	30N	29E	PH			

## DEPARTMENT OF NATURAL RESOURCES AND CONSERVATION

## INTERLOCUTORY

## MILK RIVER BETWEEN FRESNO RESERVOIR &amp; WHITEWATER CREEK (BASIN 40J)

## LIST OF CLAIMS BY SOURCE AND ENFORCEABLE PRIORITY DATE

TRIBUTARY VALUES: MP= Manmade Pit, NP=Natural Pit, SD=Secondary Diversion, SI=Subirrigation, SP=Spring, WS=Waste & Seepage, UT=Unnamed Tributary

WATER RIGHT #	VERSION STATUS	HISTORICAL TYPE	USE	FLOW RATE	ENFORCEABLE PRIORITY DATE	POINT OF DIVERSION					TRIBUTARY	SOURCE NAME	OWNER NAME
						QTR	SEC	TWP	RGE	CNTY			
40J 30127191	ACTV	USE	ST		10/01/1913	SESENE	23	33N	31E	PH	MILK RIVER	CARROLL FAMILY PROPERTIES LLC	
						SE	23	33N	31E	PH			
						SWSWNE	23	33N	31E	PH			
						S2NW	23	33N	31E	PH			
						S2N2	22	33N	31E	PH			
						SW	22	33N	31E	PH			
						W2NW	27	33N	31E	PH			
						E2NE	28	33N	31E	PH			
						W2SE	17	33N	31E	PH			
						W2E2	20	33N	31E	PH			
						W2NE	29	33N	31E	PH			
						NENWSE	29	33N	31E	PH			
						SESESE	18	33N	31E	PH			
						E2NE	19	33N	31E	PH			
						SWNE	19	33N	31E	PH			
						W2SE	19	33N	31E	PH			
SESW	19	33N	31E	PH									
NENW	30	33N	31E	PH									
W2NE	30	33N	31E	PH									
NWSE	30	33N	31E	PH									
E2SE	30	33N	31E	PH									
40J 30118745	ACTV	USE	ST		12/31/1913		5	30N	27E	PH	MILK RIVER	BUTTERWECK FAMILY TRUST	
40J 30132529	ACTV	USE	ST		06/25/1915	SW	11	32N	33E	PH	MILK RIVER	STAHL, WAYNE C	
						S2N2	11	32N	33E	PH			
40J 30144216	ACTV	USE	ST		11/28/1921	S2SW	20	33N	14E	HI	MILK RIVER	MONTANA DEPT OF FISH WILDLIFE & PARKS	

DEPARTMENT OF NATURAL RESOURCES AND CONSERVATION

INTERLOCUTORY

MILK RIVER BETWEEN FRESNO RESERVOIR & WHITEWATER CREEK (BASIN 40J)

LIST OF CLAIMS BY SOURCE AND ENFORCEABLE PRIORITY DATE

TRIBUTARY VALUES: MP= Manmade Pit, NP=Natural Pit, SD=Secondary Diversion, SI=Subirrigation, SP=Spring, WS=Waste & Seepage, UT=Unnamed Tributary

WATER RIGHT #	VERSION STATUS	HISTORICAL TYPE	USE	FLOW RATE	ENFORCEABLE PRIORITY DATE	POINT OF DIVERSION					TRIBUTARY	SOURCE NAME	OWNER NAME
						QTR	SEC	TWP	RGE	CNTY			
40J 30124148	ACTV	USE	ST		06/16/1922		11	32N	33E	PH	MILK RIVER	MAVENCAMP, CHARLES D	
							12	32N	33E	PH			MAVENCAMP, NICOL
							12	32N	33E	PH			
							12	32N	33E	PH			
							12	32N	33E	PH			
							12	32N	33E	PH			
							12	32N	33E	PH			
							12	32N	33E	PH			
							7	32N	34E	PH			
							18	32N	34E	PH			
40J 30132811	ACTV	USE	ST		11/07/1922		3	31N	35E	VA	MILK RIVER	TRIPLE L HOLDING LLC	
							3	31N	35E	VA			
							3	31N	35E	VA			
							3	31N	35E	VA			
							3	31N	35E	VA			
							3	31N	35E	VA			
40J 30144222	ACTV	USE	ST		02/26/1925	N2	24	31N	35E	VA	MILK RIVER	MONTANA DEPT OF FISH WILDLIFE & PARKS	
						S2	13	31N	35E	VA			
40J 30132801	ACTV	USE	ST		05/10/1928		21	32N	34E	PH	MILK RIVER	WHITAKER, BARBARA ANN	
						NE	20	32N	34E	PH			
							17	32N	34E	PH			
						NE	18	32N	34E	PH			

DEPARTMENT OF NATURAL RESOURCES AND CONSERVATION

INTERLOCUTORY

MILK RIVER BETWEEN FRESNO RESERVOIR & WHITEWATER CREEK (BASIN 40J)

LIST OF CLAIMS BY SOURCE AND ENFORCEABLE PRIORITY DATE

TRIBUTARY VALUES: MP= Manmade Pit, NP=Natural Pit, SD=Secondary Diversion, SI=Subirrigation, SP=Spring, WS=Waste & Seepage, UT=Unnamed Tributary

WATER RIGHT #	VERSION STATUS	HISTORICAL TYPE	USE	FLOW RATE	ENFORCEABLE PRIORITY DATE	POINT OF DIVERSION					TRIBUTARY	SOURCE NAME	OWNER NAME
						QTR	SEC	TWP	RGE	CNTY			
40J 30127002	ACTV	USE	ST		01/02/1931	W2SE	28	32N	35E	VA	MILK RIVER	CARROLL MT PROPERTIES LLC	
						NE	33	32N	35E	VA			
						SESE	28	32N	35E	VA			
						S2SW	27	32N	35E	VA			
						NENW	34	32N	35E	VA			
						SWNW	34	32N	35E	VA			
40J 30139903	ACTV	USE	ST		07/11/1935	1	32N	17E	BL	MILK RIVER	USA (DEPT OF INTERIOR BUREAU OF LAND MGMT)		
40J 30139904	ACTV	USE	ST		07/11/1935	1	31N	23E	BL	MILK RIVER	USA (DEPT OF INTERIOR BUREAU OF LAND MGMT)		
40J 30139905	ACTV	USE	ST		07/11/1935	12	31N	24E	BL	MILK RIVER	USA (DEPT OF INTERIOR BUREAU OF LAND MGMT)		
						12	31N	24E	BL				
						13	31N	24E	BL				
						13	31N	24E	BL				
						17	31N	25E	BL				
						18	31N	25E	BL				
						35	32N	24E	BL				
40J 30139906	ACTV	USE	ST		07/11/1935	21	31N	25E	BL	MILK RIVER	USA (DEPT OF INTERIOR BUREAU OF LAND MGMT)		
						21	31N	25E	BL				
						26	31N	25E	BL				
						26	31N	25E	BL				
						27	31N	25E	BL				
						28	31N	25E	BL				

**DEPARTMENT OF NATURAL RESOURCES AND CONSERVATION**  
**INTERLOCUTORY**  
**MILK RIVER BETWEEN FRESNO RESERVOIR & WHITEWATER CREEK (BASIN 40J)**  
**LIST OF CLAIMS BY SOURCE AND ENFORCEABLE PRIORITY DATE**

TRIBUTARY VALUES: MP= Manmade Pit, NP=Natural Pit, SD=Secondary Diversion, SI=Subirrigation, SP=Spring, WS=Waste & Seepage, UT=Unnamed Tributary

WATER RIGHT #	VERSION STATUS	HISTORICAL TYPE	USE	FLOW RATE	ENFORCEABLE PRIORITY DATE	POINT OF DIVERSION					TRIBUTARY	SOURCE NAME	OWNER NAME
						QTR	SEC	SEC	TWP	RGE			
40J 30142101	ACTV	USE	ST		07/11/1935		1	31N	30E	PH	MILK RIVER	USA (DEPT OF INTERIOR BUREAU OF LAND MGMT)	
							1	31N	30E	PH			
							2	31N	30E	PH			
						SESW	11	31N	30E	PH			
							11	31N	30E	PH			
							11	31N	30E	PH			
							11	31N	30E	PH			
							11	31N	30E	PH			
							11	31N	30E	PH			
40J 30142102	ACTV	USE	ST		07/11/1935		30	33N	31E	PH	MILK RIVER	USA (DEPT OF INTERIOR BUREAU OF LAND MGMT)	
							30	33N	31E	PH			
							30	33N	31E	PH			
							31	33N	31E	PH			
							31	33N	31E	PH			
							31	33N	31E	PH			
40J 30142103	ACTV	USE	ST		07/11/1935		30	33N	31E	PH	MILK RIVER	USA (DEPT OF INTERIOR BUREAU OF LAND MGMT)	
							30	33N	31E	PH			
40J 30142104	ACTV	USE	ST		07/11/1935		4	32N	32E	PH	MILK RIVER	USA (DEPT OF INTERIOR BUREAU OF LAND MGMT)	
							4	32N	32E	PH			
							9	32N	32E	PH			
						NENW	31	33N	32E	PH			
						SENW	31	33N	32E	PH			
40J 30142105	ACTV	USE	ST		07/11/1935		21	32N	34E	PH	MILK RIVER	USA (DEPT OF INTERIOR BUREAU OF LAND MGMT)	
							22	32N	34E	PH			

**DEPARTMENT OF NATURAL RESOURCES AND CONSERVATION  
INTERLOCUTORY  
MILK RIVER BETWEEN FRESNO RESERVOIR & WHITEWATER CREEK (BASIN 40J)  
LIST OF CLAIMS BY SOURCE AND ENFORCEABLE PRIORITY DATE**

TRIBUTARY VALUES: MP= Manmade Pit, NP=Natural Pit, SD=Secondary Diversion, SI=Subirrigation, SP=Spring, WS=Waste & Seepage, UT=Unnamed Tributary

WATER RIGHT #	VERSION STATUS	HISTORICAL TYPE	USE	FLOW RATE	ENFORCEABLE PRIORITY DATE	POINT OF DIVERSION					TRIBUTARY	SOURCE NAME	OWNER NAME
						QTR	SEC	SEC	TWP	RGE			
40J 30142106	ACTV	USE	ST		07/11/1935		1	31N	30E	PH	MILK RIVER	USA (DEPT OF INTERIOR BUREAU OF LAND MGMT)	
							1	31N	30E	PH			
							6	31N	31E	PH			
							19	32N	31E	PH			
							30	32N	31E	PH			
							30	32N	31E	PH			
							31	32N	31E	PH			
							31	32N	31E	PH			
40J 30142107	ACTV	USE	ST		07/11/1935	NESW	23	31N	26E	PH	MILK RIVER	USA (DEPT OF INTERIOR BUREAU OF LAND MGMT)	
						SWNW	23	31N	26E	PH			
40J 30142108	ACTV	USE	ST		07/11/1935		18	32N	31E	PH	MILK RIVER	USA (DEPT OF INTERIOR BUREAU OF LAND MGMT)	
40J 30142109	ACTV	USE	ST		07/11/1935		19	32N	31E	PH	MILK RIVER	USA (DEPT OF INTERIOR BUREAU OF LAND MGMT)	
							19	32N	31E	PH			
						NWSW	29	32N	31E	PH			
						SWSW	29	32N	31E	PH			
40J 30142110	ACTV	USE	ST		07/11/1935		27	33N	31E	PH	MILK RIVER	USA (DEPT OF INTERIOR BUREAU OF LAND MGMT)	
						SESE	28	33N	31E	PH			
							28	33N	31E	PH			
							28	33N	31E	PH			
							28	33N	31E	PH			
							28	33N	31E	PH			
							29	33N	31E	PH			
							29	33N	31E	PH			
							29	33N	31E	PH			
							29	33N	31E	PH			
							29	33N	31E	PH			
40J 30142111	ACTV	USE	ST		07/11/1935	NENE	32	33N	31E	PH	MILK RIVER	USA (DEPT OF INTERIOR BUREAU OF LAND MGMT)	
						NESW	31	33N	31E	PH			

**DEPARTMENT OF NATURAL RESOURCES AND CONSERVATION  
INTERLOCUTORY  
MILK RIVER BETWEEN FRESNO RESERVOIR & WHITEWATER CREEK (BASIN 40J)  
LIST OF CLAIMS BY SOURCE AND ENFORCEABLE PRIORITY DATE**

TRIBUTARY VALUES: MP= Manmade Pit, NP=Natural Pit, SD=Secondary Diversion, SI=Subirrigation, SP=Spring, WS=Waste & Seepage, UT=Unnamed Tributary

WATER RIGHT #	VERSION STATUS	HISTORICAL TYPE	USE	FLOW RATE	ENFORCEABLE PRIORITY DATE	POINT OF DIVERSION					TRIBUTARY	SOURCE NAME	OWNER NAME	
						QTR	SEC	TWP	RGE	CNTY				
40J 30142112	ACTV	USE	ST		07/11/1935		24	33N	31E	PH		MILK RIVER	USA (DEPT OF INTERIOR BUREAU OF LAND MGMT)	
40J 30142113	ACTV	USE	ST		07/11/1935		11	32N	32E	PH		MILK RIVER	USA (DEPT OF INTERIOR BUREAU OF LAND MGMT)	
40J 30142114	ACTV	USE	ST		07/11/1935		1	31N	30E	PH		MILK RIVER	USA (DEPT OF INTERIOR BUREAU OF LAND MGMT)	
							1	31N	30E	PH				
							6	31N	31E	PH				
							31	32N	31E	PH				
							31	32N	31E	PH				
							31	32N	31E	PH				
							31	32N	31E	PH				
							31	32N	31E	PH				
							31	32N	31E	PH				
							31	32N	31E	PH				
40J 30144208	ACTV	USE	ST		06/28/1939		NWNW	32	32N	31E	PH		MILK RIVER	MONTANA DEPT OF FISH WILDLIFE & PARKS
							SWNW	32	32N	31E	PH			
40J 30144209	ACTV	USE	ST		06/28/1939			27	31N	26E	PH		MILK RIVER	MONTANA DEPT OF FISH WILDLIFE & PARKS
								26	31N	26E	PH			
40J 30127285	ACTV	USE	ST		05/28/1941	E2NENE	9	31N	35E	VA		MILK RIVER	SMITH, SARAH C	
							10	31N	35E	VA				
							10	31N	35E	VA				
							10	31N	35E	VA				
							10	31N	35E	VA				
							10	31N	35E	VA				
							10	31N	35E	VA				
	N2N2NESW	10	31N	35E	VA									

**DEPARTMENT OF NATURAL RESOURCES AND CONSERVATION**  
**INTERLOCUTORY**  
**MILK RIVER BETWEEN FRESNO RESERVOIR & WHITEWATER CREEK (BASIN 40J)**  
**LIST OF CLAIMS BY SOURCE AND ENFORCEABLE PRIORITY DATE**

TRIBUTARY VALUES: MP= Manmade Pit, NP=Natural Pit, SD=Secondary Diversion, SI=Subirrigation, SP=Spring, WS=Waste & Seepage, UT=Unnamed Tributary

WATER RIGHT #	VERSION STATUS	HISTORICAL TYPE	USE	FLOW RATE	ENFORCEABLE PRIORITY DATE	POINT OF DIVERSION					TRIBUTARY	SOURCE NAME	OWNER NAME
						QTR	SEC	TWP	RGE	CNTY			
40J 30127226	ACTV	USE	ST		03/14/1946	W2E2	34	32N	35E	VA	MILK RIVER	CARROLL MT PROPERTIES LLC IDOL, ROBERT L	
						W2E2	34	32N	35E	VA			
						E2W2	34	32N	35E	VA			
						E2W2	34	32N	35E	VA			
						S2SE	34	32N	35E	VA			
						NENW	3	31N	35E	VA			
						NE	3	31N	35E	VA			
40J 30128089	ACTV	USE	ST		12/31/1959	E2NENW	1	32N	19E	BL	MILK RIVER	BROWN, HEIDI	
						E2SENW	1	32N	19E	BL			
						N2SWSE	1	32N	19E	BL			
						E2NESW	1	32N	19E	BL			
						SWSWNE	35	33N	19E	BL			
						SWNESE	35	33N	19E	BL			
						E2NWSE	35	33N	19E	BL			
						W2SESE	35	33N	19E	BL			
40J 30127280	ACTV	USE	ST		12/11/1963	SWSW	3	31N	35E	VA	MILK RIVER	CARROLL MT PROPERTIES LLC SMITH, SARAH C	
						N2SW	3	31N	35E	VA			
						N2SW	3	31N	35E	VA			
						SENW	3	31N	35E	VA			
						SWNE	3	31N	35E	VA			
40J 30127570	ACTV	USE	ST		07/01/1966	NWNW	31	32N	23E	BL	MILK RIVER	ANDERSON, JAMES L	
						NESW	30	32N	23E	BL			
						SWSW	30	32N	23E	BL			
40J 30125325	ACTV	USE	DM	20.00 GPM	12/31/1900	SWSENW	28	33N	18E	BL	SP	MILK RIVER	SHARPLES, ROBERT F
40J 30125444	ACTV	USE	ST		12/31/1900	SWSENW	28	33N	18E	BL	SP	MILK RIVER	SHARPLES, ROBERT F
40J 30132941	ACTV	USE	ST		05/06/1911	N2NE	18	31N	36E	VA	SP	MILK RIVER	TIMM RANCH INC

## DEPARTMENT OF NATURAL RESOURCES AND CONSERVATION

## INTERLOCUTORY

## MILK RIVER BETWEEN FRESNO RESERVOIR &amp; WHITEWATER CREEK (BASIN 40J)

## LIST OF CLAIMS BY SOURCE AND ENFORCEABLE PRIORITY DATE

TRIBUTARY VALUES: MP= Manmade Pit, NP=Natural Pit, SD=Secondary Diversion, SI=Subirrigation, SP=Spring, WS=Waste & Seepage, UT=Unnamed Tributary

WATER RIGHT #	VERSION STATUS	HISTORICAL TYPE	USE	FLOW RATE	ENFORCEABLE PRIORITY DATE	POINT OF DIVERSION					TRIBUTARY	SOURCE NAME	OWNER NAME
						QTR	SEC	TWP	RGE	CNTY			
40J 30132945	ACTV	USE	ST		08/07/1914	E2NW	18	31N	36E	VA	SP	MILK RIVER	TIMM RANCH INC
						SWNE	18	31N	36E	VA			
						N2SE	18	31N	36E	VA			
40J 30127187	ACTV	USE	ST	5.00 GPM	09/18/1918	SENENE	17	33N	31E	PH	SP	MILK RIVER	CARROLL FAMILY PROPERTIES LLC
40J 30127190	ACTV	USE	ST	5.00 GPM	09/18/1918	SENENE	17	33N	31E	PH	SP	MILK RIVER	CARROLL FAMILY PROPERTIES LLC
40J 30122922	ACTV	USE	ST		06/27/1927	NESESE	1	32N	33E	PH	SP	MILK RIVER	BROSSEAU, ESTHER M
40J 30128094	ACTV	FILED	ST		07/01/2019	NWSENE	35	33N	19E	BL	SP	MILK RIVER	BROWN, HEIDI
40J 30132950	ACTV	USE	ST		12/31/1866	E2SW	33	31N	28E	PH	UT	MILK RIVER	DOUCETTE RANCH LIMITED PARTNERSHIP
						SENE	29	31N	28E	PH			
						W2	28	31N	28E	PH			
						NENE	32	31N	28E	PH			
40J 30132963	ACTV	USE	ST		12/31/1866	S2	35	31N	28E	PH	UT	MILK RIVER	DOUCETTE RANCH LIMITED PARTNERSHIP
							1	30N	28E	PH			
						E2	2	30N	28E	PH			
						E2W2	2	30N	28E	PH			
						W2	6	30N	29E	PH			
						NW	7	30N	29E	PH			
						NENE	11	30N	28E	PH			
						N2	12	30N	28E	PH			
						SWNW	2	30N	28E	PH			
						NWSW	2	30N	28E	PH			

**DEPARTMENT OF NATURAL RESOURCES AND CONSERVATION**  
**INTERLOCUTORY**  
**MILK RIVER BETWEEN FRESNO RESERVOIR & WHITEWATER CREEK (BASIN 40J)**  
**LIST OF CLAIMS BY SOURCE AND ENFORCEABLE PRIORITY DATE**

TRIBUTARY VALUES: MP= Manmade Pit, NP=Natural Pit, SD=Secondary Diversion, SI=Subirrigation, SP=Spring, WS=Waste & Seepage, UT=Unnamed Tributary

WATER RIGHT #	VERSION STATUS	HISTORICAL TYPE	USE	FLOW RATE	ENFORCEABLE PRIORITY DATE	POINT OF DIVERSION					TRIBUTARY	SOURCE NAME	OWNER NAME
						QTR	SEC	TWP	RGE	CNTY			
40J 30132974	ACTV	USE	ST		12/31/1866	N2	9	30N	28E	PH	UT	MILK RIVER	DOUCETTE RANCH LIMITED PARTNERSHIP
						N2	10	30N	28E	PH			
						SE	19	31N	28E	PH			
						S2	20	31N	28E	PH			
						N2N2	29	31N	28E	PH			
						E2	33	31N	28E	PH			
						S2	34	31N	28E	PH			
						N2	3	30N	28E	PH			
						SE	3	30N	28E	PH			
						SE	29	31N	28E	PH			
40J 30132795	ACTV	USE	ST		06/23/1902	E2NE	9	30N	29E	PH	UT	MILK RIVER	LOPERONE LLC
						S2S2	4	30N	28E	PH			
40J 30125129	ACTV	USE	ST		03/27/1911	N2NW	1	32N	31E	PH	UT	MILK RIVER	CARROLL FAMILY PROPERTIES LLC
						N2NE	2	32N	31E	PH			
40J 30125127	ACTV	USE	ST		01/19/1912	SESENW	22	32N	35E	VA	UT	MILK RIVER	CARROLL FAMILY PROPERTIES LLC
						NESW	22	32N	35E	VA			
						NWSW	22	32N	35E	VA			
						SWSW	22	32N	35E	VA			
40J 30125097	ACTV	USE	ST		02/18/1915	SWSE	14	32N	30E	PH	UT	MILK RIVER	CARROLL FAMILY PROPERTIES LLC
						SESW	14	32N	30E	PH			
						W2E2NW	23	32N	30E	PH			
						NESE	22	32N	30E	PH			
						S2SE	22	32N	30E	PH			
40J 30132529	ACTV	USE	ST		06/25/1915	SW	11	32N	33E	PH	UT	MILK RIVER	STAHL, WAYNE C
40J 30125071	ACTV	USE	ST		12/23/1916	SWSW	3	32N	31E	PH	UT	MILK RIVER	CARROLL FAMILY PROPERTIES LLC
						NESESE	4	32N	31E	PH			
40J 30125241	ACTV	USE	ST		09/07/1917	NE	26	32N	30E	PH	UT	MILK RIVER	CARROLL MT PROPERTIES LLC

DEPARTMENT OF NATURAL RESOURCES AND CONSERVATION

INTERLOCUTORY

MILK RIVER BETWEEN FRESNO RESERVOIR & WHITEWATER CREEK (BASIN 40J)

LIST OF CLAIMS BY SOURCE AND ENFORCEABLE PRIORITY DATE

TRIBUTARY VALUES: MP= Manmade Pit, NP=Natural Pit, SD=Secondary Diversion, SI=Subirrigation, SP=Spring, WS=Waste & Seepage, UT=Unnamed Tributary

WATER RIGHT #	VERSION STATUS	HISTORICAL TYPE	USE	FLOW RATE	ENFORCEABLE PRIORITY DATE	POINT OF DIVERSION					TRIBUTARY	SOURCE NAME	OWNER NAME
						QTR	SEC	TWP	RGE	CNTY			
40J 30125236	ACTV	USE	ST		09/20/1917	NWSENW	35	32N	30E	PH	UT	MILK RIVER	CARROLL MT PROPERTIES LLC
40J 30126078	ACTV	USE	ST		04/28/1921	SESENW	23	32N	30E	PH	UT	MILK RIVER	CARROLL FAMILY PROPERTIES LLC
						SWNE	23	32N	30E	PH			
						E2NE	23	32N	30E	PH			
						NW	24	32N	30E	PH			
						SESESE	14	32N	30E	PH			
						S2S2	13	32N	30E	PH			
40J 30125081	ACTV	USE	ST		02/01/1922	SWSENE	31	32N	31E	PH	UT	MILK RIVER	CARROLL MT PROPERTIES LLC
						NESE	31	32N	31E	PH			
						SW	32	32N	31E	PH			
						E2NW	5	31N	31E	PH			
						NENESW	5	31N	31E	PH			
						W2SE	5	31N	31E	PH			
40J 30125104	ACTV	USE	ST		09/19/1928	SWNW	7	32N	32E	PH	UT	MILK RIVER	CARROLL, STERLING C
40J 30139966	ACTV	USE	ST		07/11/1935	NWNE	28	33N	21E	BL	UT	MILK RIVER	USA (DEPT OF INTERIOR BUREAU OF LAND MGMT)
						SWNE	28	33N	21E	BL			
40J 30127038	ACTV	USE	ST		04/15/1958	S2NWSW	4	31N	35E	VA	UT	MILK RIVER	CARROLL MT PROPERTIES LLC
40J 30128089	ACTV	USE	ST		12/31/1959	N2NESE	1	32N	19E	BL	UT	MILK RIVER	BROWN, HEIDI
40J 30127572	ACTV	USE	ST		12/01/1966	NWNESE	30	32N	23E	BL	UT	MILK RIVER	ANDERSON, JAMES L
40J 30127573	ACTV	USE	ST		12/01/1966	NWNWNE	31	32N	23E	BL	UT	MILK RIVER	ANDERSON, JAMES L
40J 166076 00	<b>DISS</b>		ST								UT	MILK RIVER	JAMES, JOHN L JAMES, THELMA W
40J 30127582	ACTV	USE	ST			N2SENE	24	32N	20E	BL	UT	MILK RIVER	ANDERSON, JAMES L
40J 30139907	ACTV	USE	ST		07/11/1935	SWSE	23	33N	21E	BL		MURPHY COULEE	USA (DEPT OF INTERIOR BUREAU OF LAND MGMT)
40J 30106729	ACTV	USE	ST		06/29/1973	N2	10	36N	24E	BL		MURRAY COULEE	MONTANA STATE BOARD OF LAND COMMISSIONERS
						N2N2	15	36N	24E	BL			

## DEPARTMENT OF NATURAL RESOURCES AND CONSERVATION

## INTERLOCUTORY

## MILK RIVER BETWEEN FRESNO RESERVOIR &amp; WHITEWATER CREEK (BASIN 40J)

## LIST OF CLAIMS BY SOURCE AND ENFORCEABLE PRIORITY DATE

TRIBUTARY VALUES: MP= Manmade Pit, NP=Natural Pit, SD=Secondary Diversion, SI=Subirrigation, SP=Spring, WS=Waste & Seepage, UT=Unnamed Tributary

WATER RIGHT #	VERSION STATUS	HISTORICAL TYPE	USE	FLOW RATE	ENFORCEABLE PRIORITY DATE	POINT OF DIVERSION					TRIBUTARY	SOURCE NAME	OWNER NAME
						QTR	SEC	TWP	RGE	CNTY			
40J 30139964	ACTV	USE	ST		07/11/1935		30	33N	22E	BL		NESSLER CREEK	USA (DEPT OF INTERIOR BUREAU OF LAND MGMT)
40J 30139967	ACTV	USE	ST		07/11/1935	NWNE	13	33N	21E	BL		NESSLER CREEK	USA (DEPT OF INTERIOR BUREAU OF LAND MGMT)
						SENE	13	33N	21E	BL			
						SWNE	13	33N	21E	BL			
40J 30139964	ACTV	USE	ST		07/11/1935	NWSW	13	33N	21E	BL	UT	NESSLER CREEK	USA (DEPT OF INTERIOR BUREAU OF LAND MGMT)
						SESW	13	33N	21E	BL			
						SWSW	13	33N	21E	BL			
						NESE	14	33N	21E	BL			
						SESE	14	33N	21E	BL			
40J 30139965	ACTV	USE	ST		07/11/1935		30	33N	22E	BL	UT	NESSLER CREEK	USA (DEPT OF INTERIOR BUREAU OF LAND MGMT)
40J 30139967	ACTV	USE	ST		07/11/1935	NENE	13	33N	21E	BL	UT	NESSLER CREEK	USA (DEPT OF INTERIOR BUREAU OF LAND MGMT)
							18	33N	22E	BL			
							18	33N	22E	BL			
40J 30139908	ACTV	USE	ST		07/11/1935	SESW	8	30N	22E	BL		NORTH BRANCH WHITE BEAR CREEK	USA (DEPT OF INTERIOR BUREAU OF LAND MGMT)
						SWSE	8	30N	22E	BL			
						SWSW	8	30N	22E	BL			

## DEPARTMENT OF NATURAL RESOURCES AND CONSERVATION

## INTERLOCUTORY

## MILK RIVER BETWEEN FRESNO RESERVOIR &amp; WHITEWATER CREEK (BASIN 40J)

## LIST OF CLAIMS BY SOURCE AND ENFORCEABLE PRIORITY DATE

TRIBUTARY VALUES: MP= Manmade Pit, NP=Natural Pit, SD=Secondary Diversion, SI=Subirrigation, SP=Spring, WS=Waste & Seepage, UT=Unnamed Tributary

WATER RIGHT #	VERSION STATUS	HISTORICAL TYPE	USE	FLOW RATE	ENFORCEABLE PRIORITY DATE	POINT OF DIVERSION					TRIBUTARY	SOURCE NAME	OWNER NAME
						QTR	SEC	TWP	RGE	CNTY			
40J 30139911	ACTV	USE	ST		07/11/1935	NENE	7	34N	21E	BL		NORTHWEST FORK THIRTYMILE CREEK	USA (DEPT OF INTERIOR BUREAU OF LAND MGMT)
						NESE	7	34N	21E	BL			
						SENE	7	34N	21E	BL			
						NESE	8	34N	21E	BL			
						NESW	8	34N	21E	BL			
						NWNW	8	34N	21E	BL			
						NWSE	8	34N	21E	BL			
						NWSW	8	34N	21E	BL			
						SENW	8	34N	21E	BL			
						SWNE	8	34N	21E	BL			
						SWNW	8	34N	21E	BL			
40J 30142118	ACTV	USE	ST		07/11/1935	SWSW	32	34N	33E	PH		OLE OLSON COULEE	USA (DEPT OF INTERIOR BUREAU OF LAND MGMT)
40J 30073060	ACTV	USE	ST		01/10/1918	E2NESW	27	29N	16E	HI	UT	QUARTER GULCH	GRABOFSKY, RICHARD E GRABOFSKY, RITA M
						S2NWSE	27	29N	16E	HI			
						NESWSE	27	29N	16E	HI			
						N2SESE	27	29N	16E	HI			

DEPARTMENT OF NATURAL RESOURCES AND CONSERVATION

INTERLOCUTORY

MILK RIVER BETWEEN FRESNO RESERVOIR & WHITEWATER CREEK (BASIN 40J)

LIST OF CLAIMS BY SOURCE AND ENFORCEABLE PRIORITY DATE

TRIBUTARY VALUES: MP= Manmade Pit, NP=Natural Pit, SD=Secondary Diversion, SI=Subirrigation, SP=Spring, WS=Waste & Seepage, UT=Unnamed Tributary

WATER RIGHT #	VERSION STATUS	HISTORICAL TYPE	USE	FLOW RATE	ENFORCEABLE PRIORITY DATE	POINT OF DIVERSION					TRIBUTARY	SOURCE NAME	OWNER NAME
						QTR	SEC	TWP	RGE	CNTY			
40J 30144399	ACTV	USE	ST		08/01/1899	NENWSW	29	33N	15E	HI		RATTLESNAKE COULEE	MONTANA DEPT OF FISH WILDLIFE & PARKS
						SENWSW	29	33N	15E	HI			
						NWSESW	29	33N	15E	HI			
						NESWSW	29	33N	15E	HI			
						SESWSW	29	33N	15E	HI			
						SWNENW	32	33N	15E	HI			
						NENWNW	32	33N	15E	HI			
						NENWSE	32	33N	15E	HI			
						NWNWSE	32	33N	15E	HI			
						SENWNW	32	33N	15E	HI			
						SENWSE	32	33N	15E	HI			
						NESENW	32	33N	15E	HI			
						NWSENW	32	33N	15E	HI			
						SESENW	32	33N	15E	HI			
SESWNE	32	33N	15E	HI									
SWSWNE	32	33N	15E	HI									
40J 30139912	ACTV	USE	ST		07/11/1935	SWSE	2	33N	17E	BL		REDROCK COULEE	USA (DEPT OF INTERIOR BUREAU OF LAND MGMT)
						NENW	12	33N	17E	BL			
						NWNW	12	33N	17E	BL			
40J 30139913	ACTV	USE	ST		07/11/1935	NESW	9	33N	18E	BL		REDROCK COULEE	USA (DEPT OF INTERIOR BUREAU OF LAND MGMT)
						NWSW	9	33N	18E	BL			
						SESE	9	33N	18E	BL			
						SESW	9	33N	18E	BL			
						SWSE	9	33N	18E	BL			
						SWSW	9	33N	18E	BL			

DEPARTMENT OF NATURAL RESOURCES AND CONSERVATION

INTERLOCUTORY

MILK RIVER BETWEEN FRESNO RESERVOIR & WHITEWATER CREEK (BASIN 40J)

LIST OF CLAIMS BY SOURCE AND ENFORCEABLE PRIORITY DATE

TRIBUTARY VALUES: MP= Manmade Pit, NP=Natural Pit, SD=Secondary Diversion, SI=Subirrigation, SP=Spring, WS=Waste & Seepage, UT=Unnamed Tributary

WATER RIGHT #	VERSION STATUS	HISTORICAL TYPE	USE	FLOW RATE	ENFORCEABLE PRIORITY DATE	POINT OF DIVERSION					TRIBUTARY	SOURCE NAME	OWNER NAME
						QTR	SEC	TWP	RGE	CNTY			
40J 30127457	ACTV	USE	ST		05/20/1950	S2N2SW	7	34N	16E	HI	REDROCK COULEE	VERPLOEGEN, JULIE	
						SWNWSE	7	34N	16E	HI		VERPLOEGEN, RUSSEL R	
						N2S2SE	7	34N	16E	HI			
						SENWSW	8	34N	16E	HI			
						S2SW	8	34N	16E	HI			
						SWNW	15	34N	16E	HI			
						NESW	15	34N	16E	HI			
						E2NWSW	15	34N	16E	HI			
						W2SWSE	15	34N	16E	HI			
						NENWNE	22	34N	16E	HI			
						NENE	22	34N	16E	HI			
						SWNWNW	23	34N	16E	HI			
						SWSENW	23	34N	16E	HI			
						E2NESW	23	34N	16E	HI			
SWNWSE	23	34N	16E	HI									
-----													
40J 30139914	ACTV	USE	ST		07/11/1935	SESE	7	34N	18E	BL	RESER CREEK	USA (DEPT OF INTERIOR BUREAU OF LAND MGMT)	
						SESE	8	34N	18E	BL			
						SESW	8	34N	18E	BL			
						SWSW	8	34N	18E	BL			
40J 30139915	ACTV	USE	ST		07/11/1935	NESE	9	34N	18E	BL	RESER CREEK	USA (DEPT OF INTERIOR BUREAU OF LAND MGMT)	
						NWSW	10	34N	18E	BL			
						SENW	10	34N	18E	BL			
						SWNE	10	34N	18E	BL			
						SWNW	10	34N	18E	BL			
-----													

DEPARTMENT OF NATURAL RESOURCES AND CONSERVATION

INTERLOCUTORY

MILK RIVER BETWEEN FRESNO RESERVOIR & WHITEWATER CREEK (BASIN 40J)

LIST OF CLAIMS BY SOURCE AND ENFORCEABLE PRIORITY DATE

TRIBUTARY VALUES: MP= Manmade Pit, NP=Natural Pit, SD=Secondary Diversion, SI=Subirrigation, SP=Spring, WS=Waste & Seepage, UT=Unnamed Tributary

WATER RIGHT #	VERSION STATUS	HISTORICAL TYPE	USE	FLOW RATE	ENFORCEABLE PRIORITY DATE	POINT OF DIVERSION					TRIBUTARY	SOURCE NAME	OWNER NAME
						QTR	SEC	TWP	RGE	CNTY			
40J 30142119	ACTV	USE	ST		07/11/1935	NESE	12	34N	26E	PH		RESERVOIR COULEE	USA (DEPT OF INTERIOR BUREAU OF LAND MGMT)
						SENE	12	34N	26E	PH			
						SESE	12	34N	26E	PH			
						SWSE	12	34N	26E	PH			
						SWNE	6	34N	27E	PH			
							6	34N	27E	PH			
							6	34N	27E	PH			
							7	34N	27E	PH			
	7	34N	27E	PH									
40J 30142120	ACTV	USE	ST		07/11/1935	NENE	31	28N	29E	PH		RUDOLPH COULEE	USA (DEPT OF INTERIOR BUREAU OF LAND MGMT)
40J 30142121	ACTV	USE	ST		07/11/1935	NESE	25	28N	29E	PH		RUDOLPH COULEE	USA (DEPT OF INTERIOR BUREAU OF LAND MGMT)
						NESW	25	28N	29E	PH			
						NWSE	25	28N	29E	PH			
						NWSW	25	28N	29E	PH			
						SESW	25	28N	29E	PH			
						SWSW	25	28N	29E	PH			
						NESE	26	28N	29E	PH			
						NWSE	26	28N	29E	PH			
SESE	26	28N	29E	PH									
	SWSE	26	28N	29E	PH								
40J 30142122	ACTV	USE	ST		07/11/1935	NWSW	29	28N	30E	PH		RUDOLPH COULEE	USA (DEPT OF INTERIOR BUREAU OF LAND MGMT)

DEPARTMENT OF NATURAL RESOURCES AND CONSERVATION

INTERLOCUTORY

MILK RIVER BETWEEN FRESNO RESERVOIR & WHITEWATER CREEK (BASIN 40J)

LIST OF CLAIMS BY SOURCE AND ENFORCEABLE PRIORITY DATE

TRIBUTARY VALUES: MP= Manmade Pit, NP=Natural Pit, SD=Secondary Diversion, SI=Subirrigation, SP=Spring, WS=Waste & Seepage, UT=Unnamed Tributary

WATER RIGHT #	VERSION STATUS	HISTORICAL TYPE	USE	FLOW RATE	ENFORCEABLE PRIORITY DATE	POINT OF DIVERSION					TRIBUTARY	SOURCE NAME	OWNER NAME
						QTR	SEC	TWP	RGE	CNTY			
40J 30142149	ACTV	USE	ST		07/11/1935	NESE	25	28N	29E	PH	UT	RUDOLPH COULEE	USA (DEPT OF INTERIOR BUREAU OF LAND MGMT)
						NESW	25	28N	29E	PH			
						NWNW	25	28N	29E	PH			
						NWSE	25	28N	29E	PH			
						SENW	25	28N	29E	PH			
						SWNW	25	28N	29E	PH			
						NENE	26	28N	29E	PH			
						NWNE	26	28N	29E	PH			
40J 30142150	ACTV	USE	ST		07/11/1935	SESE	21	28N	29E	PH	UT	RUDOLPH COULEE	USA (DEPT OF INTERIOR BUREAU OF LAND MGMT)
						SWSE	21	28N	29E	PH			
						SESW	22	28N	29E	PH			
						SWSE	22	28N	29E	PH			
40J 30139916	ACTV	USE	ST		07/11/1935	SENW	2	37N	20E	BL		SAND COULEE	USA (DEPT OF INTERIOR BUREAU OF LAND MGMT)
						SWNW	2	37N	20E	BL			
							2	37N	20E	BL			
							2	37N	20E	BL			
						SENE	3	37N	20E	BL			
						NESE	5	37N	20E	BL			
						NWSE	5	37N	20E	BL			
						SENE	5	37N	20E	BL			
						SWSE	5	37N	20E	BL			
						40J 30139917	ACTV	USE	ST				
NESW	20	37N	20E	BL									
NWNW	20	37N	20E	BL									
NWSW	20	37N	20E	BL									
SENW	20	37N	20E	BL									
SESW	20	37N	20E	BL									
SWNW	20	37N	20E	BL									

DEPARTMENT OF NATURAL RESOURCES AND CONSERVATION

INTERLOCUTORY

MILK RIVER BETWEEN FRESNO RESERVOIR & WHITEWATER CREEK (BASIN 40J)

LIST OF CLAIMS BY SOURCE AND ENFORCEABLE PRIORITY DATE

TRIBUTARY VALUES: MP= Manmade Pit, NP=Natural Pit, SD=Secondary Diversion, SI=Subirrigation, SP=Spring, WS=Waste & Seepage, UT=Unnamed Tributary

WATER RIGHT #	VERSION STATUS	HISTORICAL TYPE	USE	FLOW RATE	ENFORCEABLE PRIORITY DATE	POINT OF DIVERSION					TRIBUTARY	SOURCE NAME	OWNER NAME
						QTR	SEC	TWP	RGE	CNTY			
40J 30139918	ACTV	USE	ST		07/11/1935	NENW	17	37N	20E	BL		SAND COULEE	USA (DEPT OF INTERIOR BUREAU OF LAND MGMT)
						NWNE	17	37N	20E	BL			
						NWSW	17	37N	20E	BL			
						SENE	17	37N	20E	BL			
						SWNE	17	37N	20E	BL			
40J 30139919	ACTV	USE	ST		07/11/1935	NESW	8	37N	20E	BL		SAND COULEE	USA (DEPT OF INTERIOR BUREAU OF LAND MGMT)
						SENE	8	37N	20E	BL			
						SESW	8	37N	20E	BL			
40J 30127387	ACTV	USE	ST		02/29/1952	NENW	3	37N	20E	BL		SAND COULEE	STEVENSON, DWIGHT P AND JO ANN TRUST
						NWNE	3	37N	20E	BL			
						NENE	3	37N	20E	BL			
						NWNW	4	37N	20E	BL			
						NENW	4	37N	20E	BL			
						NWSWNW	4	37N	20E	BL			
						W2NWNE	8	37N	20E	BL			
						NWSWNE	8	37N	20E	BL			



DEPARTMENT OF NATURAL RESOURCES AND CONSERVATION

INTERLOCUTORY

MILK RIVER BETWEEN FRESNO RESERVOIR & WHITEWATER CREEK (BASIN 40J)

LIST OF CLAIMS BY SOURCE AND ENFORCEABLE PRIORITY DATE

TRIBUTARY VALUES: MP= Manmade Pit, NP=Natural Pit, SD=Secondary Diversion, SI=Subirrigation, SP=Spring, WS=Waste & Seepage, UT=Unnamed Tributary

WATER RIGHT #	VERSION STATUS	HISTORICAL TYPE	USE	FLOW RATE	ENFORCEABLE PRIORITY DATE	POINT OF DIVERSION					TRIBUTARY	SOURCE NAME	OWNER NAME
						QTR	SEC	TWP	RGE	CNTY			
40J 30139920	ACTV	USE	ST		07/11/1935	NESE	12	32N	24E	BL		SAVOY CREEK	USA (DEPT OF INTERIOR BUREAU OF LAND MGMT)
						NWSE	12	32N	24E	BL			
						SESE	12	32N	24E	BL			
						NENE	13	32N	24E	BL			
							7	32N	25E	BL			
							7	32N	25E	BL			
						NESW	18	32N	25E	BL			
						SESW	18	32N	25E	BL			
							18	32N	25E	BL			
							18	32N	25E	BL			
							18	32N	25E	BL			
							18	32N	25E	BL			
							18	32N	25E	BL			
							19	32N	25E	BL			
	19	32N	25E	BL									
	19	32N	25E	BL									
	19	32N	25E	BL									
40J 30139921	ACTV	USE	ST		07/11/1935		19	32N	25E	BL		SAVOY CREEK	USA (DEPT OF INTERIOR BUREAU OF LAND MGMT)
40J 30139896	ACTV	USE	ST		07/11/1935	NENW	24	33N	24E	BL	UT	SAVOY CREEK	USA (DEPT OF INTERIOR BUREAU OF LAND MGMT)
40J 30139968	ACTV	USE	ST		07/11/1935	N2NESE	19	32N	25E	BL	UT	SAVOY CREEK	USA (DEPT OF INTERIOR BUREAU OF LAND MGMT)
						NWSW	20	32N	25E	BL			
40J 30141267	ACTV	USE	ST		03/16/1938	NESW	35	30N	16E	HI		SAWMILL COULEE	USA (DEPT OF INTERIOR BUREAU OF LAND MGMT)
40J 30139922	ACTV	USE	ST		07/11/1935	SENE	18	33N	20E	BL		SHARNIKON GULCH	USA (DEPT OF INTERIOR BUREAU OF LAND MGMT)

## DEPARTMENT OF NATURAL RESOURCES AND CONSERVATION

## INTERLOCUTORY

## MILK RIVER BETWEEN FRESNO RESERVOIR &amp; WHITEWATER CREEK (BASIN 40J)

## LIST OF CLAIMS BY SOURCE AND ENFORCEABLE PRIORITY DATE

TRIBUTARY VALUES: MP= Manmade Pit, NP=Natural Pit, SD=Secondary Diversion, SI=Subirrigation, SP=Spring, WS=Waste & Seepage, UT=Unnamed Tributary

WATER RIGHT #	VERSION STATUS	HISTORICAL TYPE	USE	FLOW RATE	ENFORCEABLE PRIORITY DATE	POINT OF DIVERSION					TRIBUTARY	SOURCE NAME	OWNER NAME
						QTR	SEC	TWP	RGE	CNTY			
40J 30121436	ACTV	USE	ST		12/31/1967	E2NESE	13	32N	19E	BL		SIXMILE COULEE	CONRAD, JAMES A
						SWNWSW	18	32N	20E	BL			CONRAD, JENNIFER L
						S2SW	18	32N	20E	BL			
						W2NE	19	32N	20E	BL			
						E2NWSE	19	32N	20E	BL			
40J 30121433	ACTV	USE	ST		12/31/1967	SWNE	24	32N	19E	BL	UT	SIXMILE COULEE	CONRAD, JAMES A
						NWNWSE	24	32N	19E	BL			CONRAD, JENNIFER L
40J 30121436	ACTV	USE	ST		12/31/1967	NESE	13	32N	19E	BL	UT	SIXMILE COULEE	CONRAD, JAMES A
						SESWSW	7	32N	20E	BL			CONRAD, JENNIFER L
						W2NW	18	32N	20E	BL			
						W2SESW	7	32N	20E	BL			
40J 30123501	ACTV	USE	ST		12/31/1890	SENWNW	11	29N	18E	BL		SNAKE CREEK	LLOYD MONTANA EST 1890 LLC
						E2SWNW	11	29N	18E	BL			
40J 30139969	ACTV	USE	ST		07/11/1935	SENE	17	29N	19E	BL	UT	SNAKE CREEK	USA (DEPT OF INTERIOR BUREAU OF LAND MGMT)
40J 30125090	ACTV	USE	ST		09/20/1917	NENENW	35	32N	30E	PH	UT	SPRING COULEE	CARROLL MT PROPERTIES LLC
40J 30125238	ACTV	USE	ST		03/12/1919	NENESE	26	32N	30E	PH	UT	SPRING COULEE	CARROLL MT PROPERTIES LLC
						SESENE	26	32N	30E	PH			
						SWSWNW	25	32N	31E	PH			
						NWNWSW	25	32N	30E	PH			
40J 30126310	ACTV	USE	ST		04/28/1921	NWNENW	4	31N	17E	HI		STATEN COULEE	WEHRLY, GREGORY W
						N2NWNW	4	31N	17E	HI			
						S2N2NE	5	31N	17E	HI			
						SWNE	5	31N	17E	HI			
						W2SE	5	31N	17E	HI			

## DEPARTMENT OF NATURAL RESOURCES AND CONSERVATION

## INTERLOCUTORY

## MILK RIVER BETWEEN FRESNO RESERVOIR &amp; WHITEWATER CREEK (BASIN 40J)

## LIST OF CLAIMS BY SOURCE AND ENFORCEABLE PRIORITY DATE

TRIBUTARY VALUES: MP= Manmade Pit, NP=Natural Pit, SD=Secondary Diversion, SI=Subirrigation, SP=Spring, WS=Waste & Seepage, UT=Unnamed Tributary

WATER RIGHT #	VERSION STATUS	HISTORICAL TYPE	USE	FLOW RATE	ENFORCEABLE PRIORITY DATE	POINT OF DIVERSION					TRIBUTARY	SOURCE NAME	OWNER NAME
						QTR	SEC	TWP	RGE	CNTY			
40J 30126310	ACTV	USE	ST		04/28/1921	N2SW	5	31N	17E	HI	UT	STATEN COULEE	WEHRLY, GREGORY W
						SWSE	32	32N	17E	HI			
						SESE	32	32N	17E	HI			
						S2SENE	33	32N	17E	HI			
						SWSENE	33	32N	17E	HI			
						N2SE	33	32N	17E	HI			
						SESE	33	32N	17E	HI			
						NWSW	33	32N	17E	HI			
						NWNW	34	32N	17E	HI			
						SWNW	3	31N	17E	HI			
						E2NWNW	4	31N	17E	HI			
						NENW	4	31N	17E	HI			
						W2E2	4	31N	17E	HI			
						S2NENE	4	31N	17E	HI			
						NWSENE	4	31N	17E	HI			
						N2NWSW	4	31N	17E	HI			
						S2SENW	4	31N	17E	HI			
						W2SWNE	4	31N	17E	HI			
						NENESW	4	31N	17E	HI			
						SESWNE	5	31N	17E	HI			
SENE	5	31N	17E	HI									
E2SE	5	31N	17E	HI									
E2SW	5	31N	17E	HI									
SWSW	5	31N	17E	HI									
40J 30122917	ACTV	USE	ST		02/26/1920	NENENW	16	33N	33E	PH	SP	STINKY CREEK	BROSSEAU, ESTHER M MONTANA STATE BOARD OF LAND COMMISSIONERS
40J 30122921	ACTV	USE	ST		07/12/1923	NWNWSW	2	33N	33E	PH	SP	STINKY CREEK	BROSSEAU, ESTHER M

**DEPARTMENT OF NATURAL RESOURCES AND CONSERVATION**  
**INTERLOCUTORY**  
**MILK RIVER BETWEEN FRESNO RESERVOIR & WHITEWATER CREEK (BASIN 40J)**  
**LIST OF CLAIMS BY SOURCE AND ENFORCEABLE PRIORITY DATE**

TRIBUTARY VALUES: MP= Manmade Pit, NP=Natural Pit, SD=Secondary Diversion, SI=Subirrigation, SP=Spring, WS=Waste & Seepage, UT=Unnamed Tributary

WATER RIGHT #	VERSION STATUS	HISTORICAL TYPE	USE	FLOW RATE	ENFORCEABLE PRIORITY DATE	POINT OF DIVERSION					TRIBUTARY	SOURCE NAME	OWNER NAME
						QTR	SEC	TWP	RGE	CNTY			
40J 30122920	ACTV	USE	ST		03/13/1927	SENWNW	3	33N	33E	PH	SP	STINKY CREEK	BROSSEAU, ESTHER M
40J 30106730	ACTV	USE	ST		06/30/1887	E2SE	36	35N	32E	PH		STINKY CREEK	MONTANA STATE BOARD OF LAND COMMISSIONERS
40J 30142123	ACTV	USE	ST		07/11/1935	NESW	6	35N	33E	PH		STINKY CREEK	USA (DEPT OF INTERIOR BUREAU OF LAND MGMT)
						SESW	6	35N	33E	PH			
							6	35N	33E	PH			
							19	35N	33E	PH			
40J 30142124	ACTV	USE	ST		07/11/1935	SESW	20	34N	33E	PH		STINKY CREEK	USA (DEPT OF INTERIOR BUREAU OF LAND MGMT)
						SWSW	28	34N	33E	PH			
						NESW	33	34N	33E	PH			
						NWSE	33	34N	33E	PH			
						SENW	33	34N	33E	PH			
						SWNW	33	34N	33E	PH			
						SWSE	33	34N	33E	PH			
40J 30142125	ACTV	USE	ST		07/11/1935	SESE	3	32N	33E	PH		STINKY CREEK	USA (DEPT OF INTERIOR BUREAU OF LAND MGMT)
						NWSE	4	33N	33E	PH			
						NESE	9	33N	33E	PH			
						SENE	9	33N	33E	PH			
						SESE	9	33N	33E	PH			
						NWSW	10	33N	33E	PH			
						SWNW	10	33N	33E	PH			
40J 30142151	ACTV	USE	ST		07/11/1935	NESE	17	35N	33E	PH	UT	STINKY CREEK	USA (DEPT OF INTERIOR BUREAU OF LAND MGMT)
						SESE	17	35N	33E	PH			

DEPARTMENT OF NATURAL RESOURCES AND CONSERVATION

INTERLOCUTORY

MILK RIVER BETWEEN FRESNO RESERVOIR & WHITEWATER CREEK (BASIN 40J)

LIST OF CLAIMS BY SOURCE AND ENFORCEABLE PRIORITY DATE

TRIBUTARY VALUES: MP= Manmade Pit, NP=Natural Pit, SD=Secondary Diversion, SI=Subirrigation, SP=Spring, WS=Waste & Seepage, UT=Unnamed Tributary

WATER RIGHT #	VERSION STATUS	HISTORICAL TYPE	USE	FLOW RATE	ENFORCEABLE PRIORITY DATE	POINT OF DIVERSION					TRIBUTARY	SOURCE NAME	OWNER NAME									
						QTR	SEC	TWP	RGE	CNTY												
40J 30142152	ACTV	USE	ST		07/11/1935	NESW	4	35N	33E	PH	UT	STINKY CREEK	USA (DEPT OF INTERIOR BUREAU OF LAND MGMT)									
						NWSE	4	35N	33E	PH												
						NWSW	4	35N	33E	PH												
						SENE	4	35N	33E	PH												
						SENE	4	35N	33E	PH												
						SENE	4	35N	33E	PH												
						SENE	4	35N	33E	PH												
						SENE	4	35N	33E	PH												
						SENE	4	35N	33E	PH												
						SENE	4	35N	33E	PH												
						SENE	4	35N	33E	PH												
						SENE	4	35N	33E	PH												
						SENE	4	35N	33E	PH												
						SENE	4	35N	33E	PH												
						SENE	4	35N	33E	PH												
						SENE	4	35N	33E	PH												
						SENE	4	35N	33E	PH												
						SENE	4	35N	33E	PH												
						40J 30142153	ACTV	USE	ST					07/11/1935	NESW	17	35N	33E	PH	UT	STINKY CREEK	USA (DEPT OF INTERIOR BUREAU OF LAND MGMT)
															NWSW	17	35N	33E	PH			
SESW	17	35N	33E	PH																		
SWSW	17	35N	33E	PH																		
40J 30132502	ACTV	USE	ST		04/30/1892	S2	11	35N	33E	PH	STINKY CREEK, EAST FORK	PRAIRIE TRAIL RANCH INC										

## DEPARTMENT OF NATURAL RESOURCES AND CONSERVATION

## INTERLOCUTORY

## MILK RIVER BETWEEN FRESNO RESERVOIR &amp; WHITEWATER CREEK (BASIN 40J)

## LIST OF CLAIMS BY SOURCE AND ENFORCEABLE PRIORITY DATE

TRIBUTARY VALUES: MP= Manmade Pit, NP=Natural Pit, SD=Secondary Diversion, SI=Subirrigation, SP=Spring, WS=Waste & Seepage, UT=Unnamed Tributary

WATER RIGHT #	VERSION STATUS	HISTORICAL TYPE	USE	FLOW RATE	ENFORCEABLE PRIORITY DATE	POINT OF DIVERSION					TRIBUTARY	SOURCE NAME	OWNER NAME
						QTR	SEC	TWP	RGE	CNTY			
40J 30142078	ACTV	USE	ST		07/11/1935	SESE	28	34N	33E	PH		STINKY CREEK, EAST FORK	USA (DEPT OF INTERIOR BUREAU OF LAND MGMT)
						NENE	33	34N	33E	PH			
						NESW	33	34N	33E	PH			
						NWNE	33	34N	33E	PH			
						NWSE	33	34N	33E	PH			
						SENW	33	34N	33E	PH			
						SWNE	33	34N	33E	PH			
40J 30132497	ACTV	USE	ST		04/30/1892	N2NW	23	34N	33E	PH	UT	STINKY CREEK, EAST FORK	DEPUYDT, THOMAS A
40J 30132503	ACTV	USE	ST		04/30/1892	SW	26	35N	33E	PH	UT	STINKY CREEK, EAST FORK	DEPUYDT FARMS INC PRAIRIE TRAIL RANCH INC
						NWSE	35	35N	33E	PH			
40J 30142138	ACTV	USE	ST		07/11/1935	SWNE	15	35N	33E	PH	UT	STINKY CREEK, EAST FORK	USA (DEPT OF INTERIOR BUREAU OF LAND MGMT)
						SENE	15	35N	33E	PH			
						W2SENE	15	35N	33E	PH			
						E2SWNE	15	35N	33E	PH			
40J 30126118	ACTV	USE	ST		02/23/1922	SENE	15	29N	16E	HI	SP	SUCKER CREEK	FABER, PATRICIA
40J 72395 00	ACTV	RESERVED	WI		04/17/1926	N2SENE	21	37N	27E	PH		SURFACE WATER	USA (DEPT OF INTERIOR BUREAU OF LAND MGMT)
40J 30142126	ACTV	USE	ST		07/11/1935		1	29N	29E	PH		TAYLOR COULEE	USA (DEPT OF INTERIOR BUREAU OF LAND MGMT)
40J 30139958	ACTV	USE	ST		07/11/1935	SESE	24	35N	17E	BL	UT	THIBADEAU COULEE	USA (DEPT OF INTERIOR BUREAU OF LAND MGMT)

40J 30139923	ACTV	USE	ST	07/11/1935	NESE	1	33N	21E	BL	THIRTYMILE CREEK	USA (DEPT OF INTERIOR BUREAU OF LAND MGMT)
						1	33N	21E	BL		
					NESW	6	33N	22E	BL		
						6	33N	22E	BL		
					SENW	7	33N	22E	BL		
						31	34N	22E	BL		
40J 30139924	ACTV	USE	ST	07/11/1935	NESW	27	35N	21E	BL	THIRTYMILE CREEK	USA (DEPT OF INTERIOR BUREAU OF LAND MGMT)
					NWSW	27	35N	21E	BL		
40J 30139925	ACTV	USE	ST	07/11/1935	SWSW	22	34N	21E	BL	THIRTYMILE CREEK	USA (DEPT OF INTERIOR BUREAU OF LAND MGMT)
					NWSW	25	34N	21E	BL		
					SESW	25	34N	21E	BL		
					SWSW	25	34N	21E	BL		
					NESW	26	34N	21E	BL		
					SESE	26	34N	21E	BL		
					SWNW	26	34N	21E	BL		
					SWSE	26	34N	21E	BL		
40J 30139926	ACTV	USE	ST	07/11/1935	NENW	17	33N	22E	BL	THIRTYMILE CREEK	USA (DEPT OF INTERIOR BUREAU OF LAND MGMT)
					NESE	17	33N	22E	BL		
					SENE	17	33N	22E	BL		
					SESE	17	33N	22E	BL		
					SWNE	17	33N	22E	BL		
					NWSE	21	33N	22E	BL		
					NWNWNE	28	33N	22E	BL		
					NWSENE	28	33N	22E	BL		
					SENE	28	33N	22E	BL		
					SESENE	28	33N	22E	BL		
40J 30139927	ACTV	USE	ST	07/11/1935	NWNE	34	33N	22E	BL	THIRTYMILE CREEK	USA (DEPT OF INTERIOR BUREAU OF LAND MGMT)
40J 30139928	ACTV	USE	ST	07/11/1935	NESW	27	33N	22E	BL	THIRTYMILE CREEK	USA (DEPT OF INTERIOR BUREAU OF LAND MGMT)
					NWSW	27	33N	22E	BL		
					SESE	27	33N	22E	BL		
					SESW	27	33N	22E	BL		
					SWSE	27	33N	22E	BL		
40J 30139929	ACTV	USE	ST	07/11/1935	NESW	6	33N	22E	BL	THIRTYMILE CREEK	USA (DEPT OF INTERIOR BUREAU OF LAND MGMT)
					SWNW	8	33N	22E	BL		
40J 30120021	ACTV	USE	ST	04/01/1955	SWNENE	18	32N	23E	BL	THIRTYMILE CREEK	SIEMENS, PATRICK J

## DEPARTMENT OF NATURAL RESOURCES AND CONSERVATION

## INTERLOCUTORY

## MILK RIVER BETWEEN FRESNO RESERVOIR &amp; WHITEWATER CREEK (BASIN 40J)

## LIST OF CLAIMS BY SOURCE AND ENFORCEABLE PRIORITY DATE

TRIBUTARY VALUES: MP= Manmade Pit, NP=Natural Pit, SD=Secondary Diversion, SI=Subirrigation, SP=Spring, WS=Waste & Seepage, UT=Unnamed Tributary

WATER RIGHT #	VERSION STATUS	HISTORICAL TYPE	USE	FLOW RATE	ENFORCEABLE PRIORITY DATE	POINT OF DIVERSION					TRIBUTARY	SOURCE NAME	OWNER NAME
						QTR	SEC	TWP	RGE	CNTY			
40J 30139970	ACTV	USE	ST		07/11/1935	SENW	2	34N	21E	BL	UT	THIRTYMILE CREEK	USA (DEPT OF INTERIOR BUREAU OF LAND MGMT)
						SWNE	2	34N	21E	BL			
						SWNW	2	34N	21E	BL			
							2	34N	21E	BL			
						NESE	3	34N	21E	BL			
40J 30139971	ACTV	USE	ST		07/11/1935	NWSW	2	34N	21E	BL	UT	THIRTYMILE CREEK	USA (DEPT OF INTERIOR BUREAU OF LAND MGMT)
						SWNE	2	34N	21E	BL			
						SWNW	2	34N	21E	BL			
						SWSW	2	34N	21E	BL			
						NESE	3	34N	21E	BL			
40J 30139972	ACTV	USE	ST		07/11/1935	NWSE	33	33N	22E	BL	UT	THIRTYMILE CREEK	USA (DEPT OF INTERIOR BUREAU OF LAND MGMT)
40J 30139973	ACTV	USE	ST		07/11/1935	NESE	33	35N	22E	BL	UT	THIRTYMILE CREEK	USA (DEPT OF INTERIOR BUREAU OF LAND MGMT)
						SENE	33	35N	22E	BL			
						SWNW	34	35N	22E	BL			
40J 30139974	ACTV	USE	ST		07/11/1935		4	30N	22E	BL	UT	THREEMILE CREEK	USA (DEPT OF INTERIOR BUREAU OF LAND MGMT)
							4	30N	22E	BL			
						NESE	5	30N	22E	BL			
						NWSE	5	30N	22E	BL			
40J 30139975	ACTV	USE	ST		07/11/1935	NWNE	12	30N	21E	BL	UT	THREEMILE CREEK	USA (DEPT OF INTERIOR BUREAU OF LAND MGMT)
						SWNE	12	30N	21E	BL			
						NENW	7	30N	22E	BL			
						NWNE	7	30N	22E	BL			
						NWNW	7	30N	22E	BL			
						SWNW	7	30N	22E	BL			

DEPARTMENT OF NATURAL RESOURCES AND CONSERVATION

INTERLOCUTORY

MILK RIVER BETWEEN FRESNO RESERVOIR & WHITEWATER CREEK (BASIN 40J)

LIST OF CLAIMS BY SOURCE AND ENFORCEABLE PRIORITY DATE

TRIBUTARY VALUES: MP= Manmade Pit, NP=Natural Pit, SD=Secondary Diversion, SI=Subirrigation, SP=Spring, WS=Waste & Seepage, UT=Unnamed Tributary

WATER RIGHT #	VERSION STATUS	HISTORICAL TYPE	USE	FLOW RATE	ENFORCEABLE PRIORITY DATE	POINT OF DIVERSION					TRIBUTARY	SOURCE NAME	OWNER NAME
						QTR	SEC	TWP	RGE	CNTY			
40J 30139930	ACTV	USE	ST		07/11/1935	NENE	20	37N	18E	BL		TWIN COULEE	USA (DEPT OF INTERIOR BUREAU OF LAND MGMT)
						NWNE	20	37N	18E	BL			
						SWNE	20	37N	18E	BL			
40J 30139976	ACTV	USE	ST		07/11/1935	NESE	28	34N	26E	BL	UT	UNNAMED LAKE	USA (DEPT OF INTERIOR BUREAU OF LAND MGMT)
						NWSE	28	34N	26E	BL			
						SENE	28	34N	26E	BL			
						SWSE	28	34N	26E	BL			
40J 30106726	ACTV	USE	ST		09/18/1891	SW	16	32N	24E	BL		WAYNE CREEK	MONTANA STATE BOARD OF LAND COMMISSIONERS
40J 30139977	ACTV	USE	ST		07/11/1935	NWSE	15	33N	23E	BL		WAYNE CREEK	USA (DEPT OF INTERIOR BUREAU OF LAND MGMT)
						SWSE	15	33N	23E	BL			
40J 30139978	ACTV	USE	ST		07/11/1935	NENW	22	33N	23E	BL		WAYNE CREEK	USA (DEPT OF INTERIOR BUREAU OF LAND MGMT)
						NWNE	22	33N	23E	BL			
						SWNE	22	33N	23E	BL			
40J 30139979	ACTV	USE	ST		07/11/1935		1	32N	23E	BL		WAYNE CREEK	USA (DEPT OF INTERIOR BUREAU OF LAND MGMT)
						NENE	17	32N	24E	BL			
						NENE	21	32N	24E	BL			
						SESE	35	33N	23E	BL			
						SESW	35	33N	23E	BL			
40J 30139980	ACTV	USE	ST		07/11/1935	NESW	21	32N	24E	BL		WAYNE CREEK	USA (DEPT OF INTERIOR BUREAU OF LAND MGMT)
						SESW	21	32N	24E	BL			
						NWNE	28	32N	24E	BL			
40J 30139981	ACTV	USE	ST		07/11/1935	NENW	19	34N	23E	BL		WAYNE CREEK, WEST FORK	USA (DEPT OF INTERIOR BUREAU OF LAND MGMT)
							19	34N	23E	BL			
						NESE	32	34N	23E	BL			
						SENE	32	34N	23E	BL			

**DEPARTMENT OF NATURAL RESOURCES AND CONSERVATION**  
**INTERLOCUTORY**  
**MILK RIVER BETWEEN FRESNO RESERVOIR & WHITEWATER CREEK (BASIN 40J)**  
**LIST OF CLAIMS BY SOURCE AND ENFORCEABLE PRIORITY DATE**

TRIBUTARY VALUES: MP= Manmade Pit, NP=Natural Pit, SD=Secondary Diversion, SI=Subirrigation, SP=Spring, WS=Waste & Seepage, UT=Unnamed Tributary

WATER RIGHT #	VERSION STATUS	HISTORICAL TYPE	USE	FLOW RATE	ENFORCEABLE PRIORITY DATE	POINT OF DIVERSION					TRIBUTARY	SOURCE NAME	OWNER NAME
						QTR	SEC	TWP	RGE	CNTY			
40J 30142154	ACTV	USE	ST		07/11/1935	NESW	4	28N	28E	PH		WEST ALKALI CREEK	USA (DEPT OF INTERIOR BUREAU OF LAND MGMT)
						SWSW	4	28N	28E	PH			
						SESE	5	28N	28E	PH			
						SWSE	5	28N	28E	PH			
40J 30142155	ACTV	USE	ST		07/11/1935		7	28N	29E	PH		WEST ALKALI CREEK	USA (DEPT OF INTERIOR BUREAU OF LAND MGMT)
40J 30142156	ACTV	USE	ST		07/11/1935	SESE	9	28N	29E	PH		WEST ALKALI CREEK	USA (DEPT OF INTERIOR BUREAU OF LAND MGMT)
40J 30142157	ACTV	USE	ST		07/11/1935	NESE	7	28N	29E	PH		WILLIAMS COULEE	USA (DEPT OF INTERIOR BUREAU OF LAND MGMT)
						NESW	8	28N	29E	PH			
						NWSW	8	28N	29E	PH			
40J 30142158	ACTV	USE	ST		07/11/1935	NWSE	6	33N	28E	PH		WILSON COULEE	USA (DEPT OF INTERIOR BUREAU OF LAND MGMT)
						SESE	6	33N	28E	PH			
						SWNE	6	33N	28E	PH			
						SWSE	6	33N	28E	PH			
						NENE	7	33N	28E	PH			
						NENW	7	33N	28E	PH			
40J 30142159	ACTV	USE	ST		07/11/1935	SWSW	22	31N	29E	PH		WILSON COULEE	USA (DEPT OF INTERIOR BUREAU OF LAND MGMT)
						NENW	27	31N	29E	PH			
						NWNE	27	31N	29E	PH			
						NWNW	27	31N	29E	PH			
						SENE	27	31N	29E	PH			
						SWNE	27	31N	29E	PH			
40J 30127205	ACTV	USE	ST		08/15/1915	SWSESE	30	30N	18E	BL	SP	WIND CREEK	DAVIES RANCH CO
40J 30132740	ACTV	USE	ST		12/31/1914	NESWNE	30	36N	27E	PH	SP	WOODY ISLAND COULEE	VAN VOAST, CARLA J
40J 30127817	ACTV	USE	ST	25.00 GPM	09/27/1921	SWNESW	26	37N	27E	PH	SP	WOODY ISLAND COULEE	HUTTON, MILES G

DEPARTMENT OF NATURAL RESOURCES AND CONSERVATION

INTERLOCUTORY

MILK RIVER BETWEEN FRESNO RESERVOIR & WHITEWATER CREEK (BASIN 40J)

LIST OF CLAIMS BY SOURCE AND ENFORCEABLE PRIORITY DATE

TRIBUTARY VALUES: MP= Manmade Pit, NP=Natural Pit, SD=Secondary Diversion, SI=Subirrigation, SP=Spring, WS=Waste & Seepage, UT=Unnamed Tributary

WATER RIGHT #	VERSION STATUS	HISTORICAL TYPE	USE	FLOW RATE	ENFORCEABLE PRIORITY DATE	POINT OF DIVERSION					TRIBUTARY	SOURCE NAME	OWNER NAME	
						QTR	SEC	TWP	RGE	CNTY				
40J 30127645	ACTV	USE	ST		09/04/1937	NWN	WSW	33	37N	25E	BL	SP	WOODY ISLAND COULEE	JONES, DAVID J
40J 30115004	ACTV	USE	ST		12/31/1889	NENE		34	35N	27E	PH		WOODY ISLAND COULEE	DESAYE, BRAD
						SESE		27	35N	27E	PH	DESAYE, BRENT		
						W2SW		26	35N	27E	PH	DESAYE, GRANT		
40J 30139982	ACTV	USE	ST		07/11/1935	NWNENW		35	37N	23E	BL		WOODY ISLAND COULEE	USA (DEPT OF INTERIOR BUREAU OF LAND MGMT)
						NWSW		35	37N	23E	BL			
						SWSW		35	37N	23E	BL			
40J 30139983	ACTV	USE	ST		07/11/1935	W2NWNW		29	37N	24E	BL		WOODY ISLAND COULEE	USA (DEPT OF INTERIOR BUREAU OF LAND MGMT)
						W2SWNW		29	37N	24E	BL			
						NENENE		30	37N	24E	BL			
40J 30139984	ACTV	USE	ST		07/11/1935	NESE		22	37N	24E	BL		WOODY ISLAND COULEE	USA (DEPT OF INTERIOR BUREAU OF LAND MGMT)
						NWSE		22	37N	24E	BL			
						NWSESE		22	37N	24E	BL			
						SWSE		22	37N	24E	BL			
						NESE		23	37N	24E	BL			
						NESW		23	37N	24E	BL			
						S2NWSE		23	37N	24E	BL			
						N2NWSW		23	37N	24E	BL			
						SESE		23	37N	24E	BL			
						S2SESW		24	37N	24E	BL			
S2SWSW		24	37N	24E	BL									

## INTERLOCUTORY

## MILK RIVER BETWEEN FRESNO RESERVOIR &amp; WHITEWATER CREEK (BASIN 40J)

## LIST OF CLAIMS BY SOURCE AND ENFORCEABLE PRIORITY DATE

TRIBUTARY VALUES: MP= Manmade Pit, NP=Natural Pit, SD=Secondary Diversion, SI=Subirrigation, SP=Spring, WS=Waste & Seepage, UT=Unnamed Tributary

WATER RIGHT #	VERSION STATUS	HISTORICAL TYPE	USE	FLOW RATE	ENFORCEABLE PRIORITY DATE	POINT OF DIVERSION					TRIBUTARY	SOURCE NAME	OWNER NAME
						QTR	SEC	TWP	RGE	CNTY			
40J 30139985	ACTV	USE	ST		07/11/1935	S2SESE	24	37N	24E	BL		WOODY ISLAND COULEE	USA (DEPT OF INTERIOR BUREAU OF LAND MGMT)
						S2SESW	24	37N	24E	BL			
						SENESE	19	37N	25E	BL			
						SWNWSW	20	37N	25E	BL			
						S2SESW	27	37N	25E	BL			
						S2SWSW	27	37N	25E	BL			
						SWSE	28	37N	25E	BL			
40J 30139986	ACTV	USE	ST		07/11/1935	NWNE	29	37N	25E	BL		WOODY ISLAND COULEE	USA (DEPT OF INTERIOR BUREAU OF LAND MGMT)
40J 30142160	ACTV	USE	ST		07/11/1935	NESW	5	36N	27E	PH		WOODY ISLAND COULEE	USA (DEPT OF INTERIOR BUREAU OF LAND MGMT)
						NWSW	5	36N	27E	PH			
						SESW	5	36N	27E	PH			
						SWSW	5	36N	27E	PH			
						NWSE	6	36N	27E	PH			
						NENW	8	36N	27E	PH			
						NESE	8	36N	27E	PH			
						NWNW	8	36N	27E	PH			
						NWSE	8	36N	27E	PH			
						SESW	8	36N	27E	PH			
						NWSW	9	36N	27E	PH			
						SESW	9	36N	27E	PH			
						SWSW	9	36N	27E	PH			
						40J 30142161	ACTV	USE	ST				
SWNW	14	35N	27E	PH									
SESE	25	36N	27E	PH									
40J 30142162	ACTV	USE	ST		07/11/1935		3	34N	27E	PH		WOODY ISLAND COULEE	USA (DEPT OF INTERIOR BUREAU OF LAND MGMT)
							3	34N	27E	PH			
40J 30142163	ACTV	USE	ST		07/11/1935	NWSW	5	36N	27E	PH		WOODY ISLAND COULEE	USA (DEPT OF INTERIOR BUREAU OF LAND MGMT)
						NESE	6	36N	27E	PH			

DEPARTMENT OF NATURAL RESOURCES AND CONSERVATION

INTERLOCUTORY

MILK RIVER BETWEEN FRESNO RESERVOIR & WHITEWATER CREEK (BASIN 40J)

LIST OF CLAIMS BY SOURCE AND ENFORCEABLE PRIORITY DATE

TRIBUTARY VALUES: MP= Manmade Pit, NP=Natural Pit, SD=Secondary Diversion, SI=Subirrigation, SP=Spring, WS=Waste & Seepage, UT=Unnamed Tributary

WATER RIGHT #	VERSION STATUS	HISTORICAL TYPE	USE	FLOW RATE	ENFORCEABLE PRIORITY DATE	POINT OF DIVERSION QTR SEC	SEC	TWP	RGE	CNTY	TRIBUTARY	SOURCE NAME	OWNER NAME
---------------	----------------	-----------------	-----	-----------	---------------------------	----------------------------	-----	-----	-----	------	-----------	-------------	------------

---