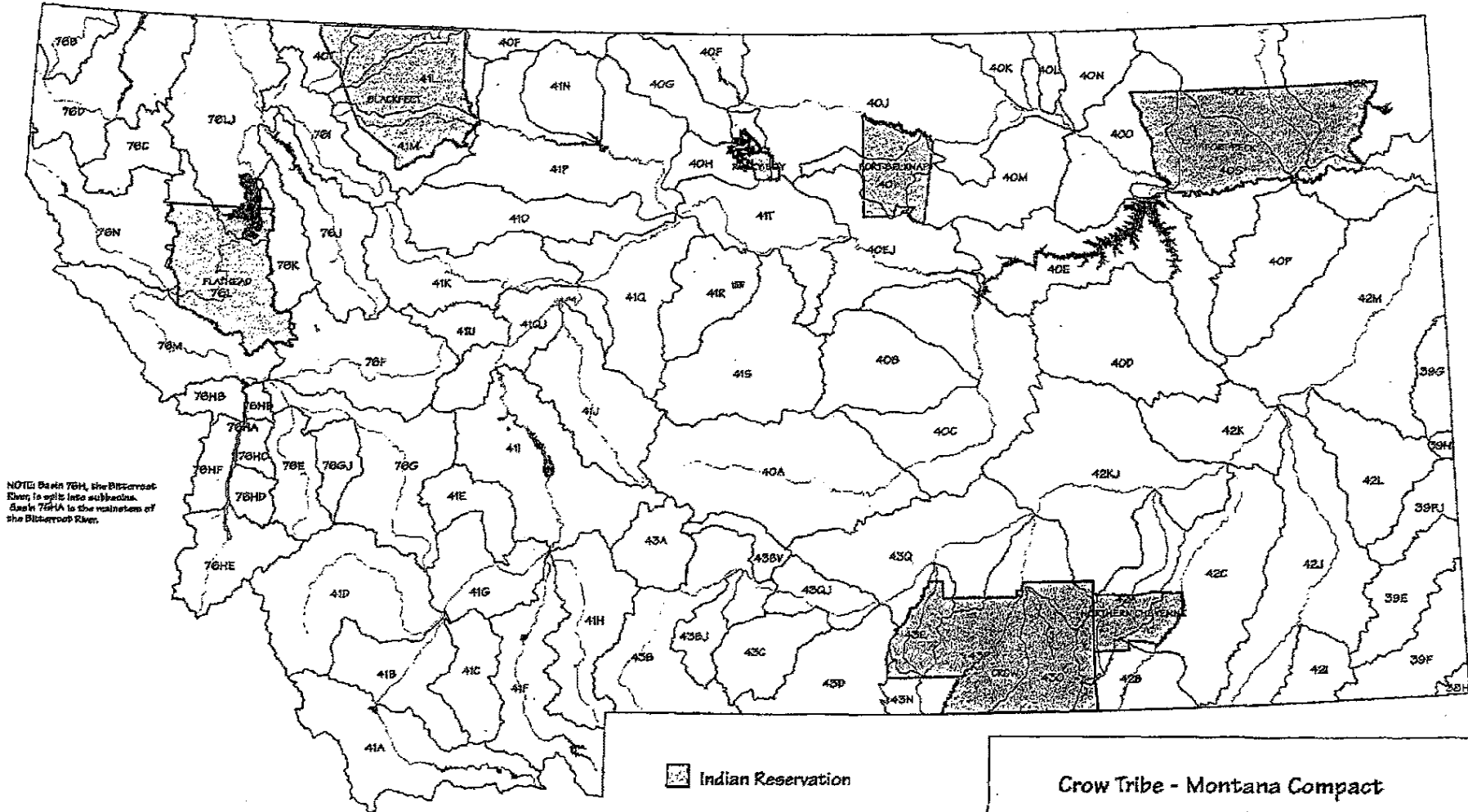


EXHIBIT 8
DATE 6/16/99
SB 1

Water Court Basins in Montana



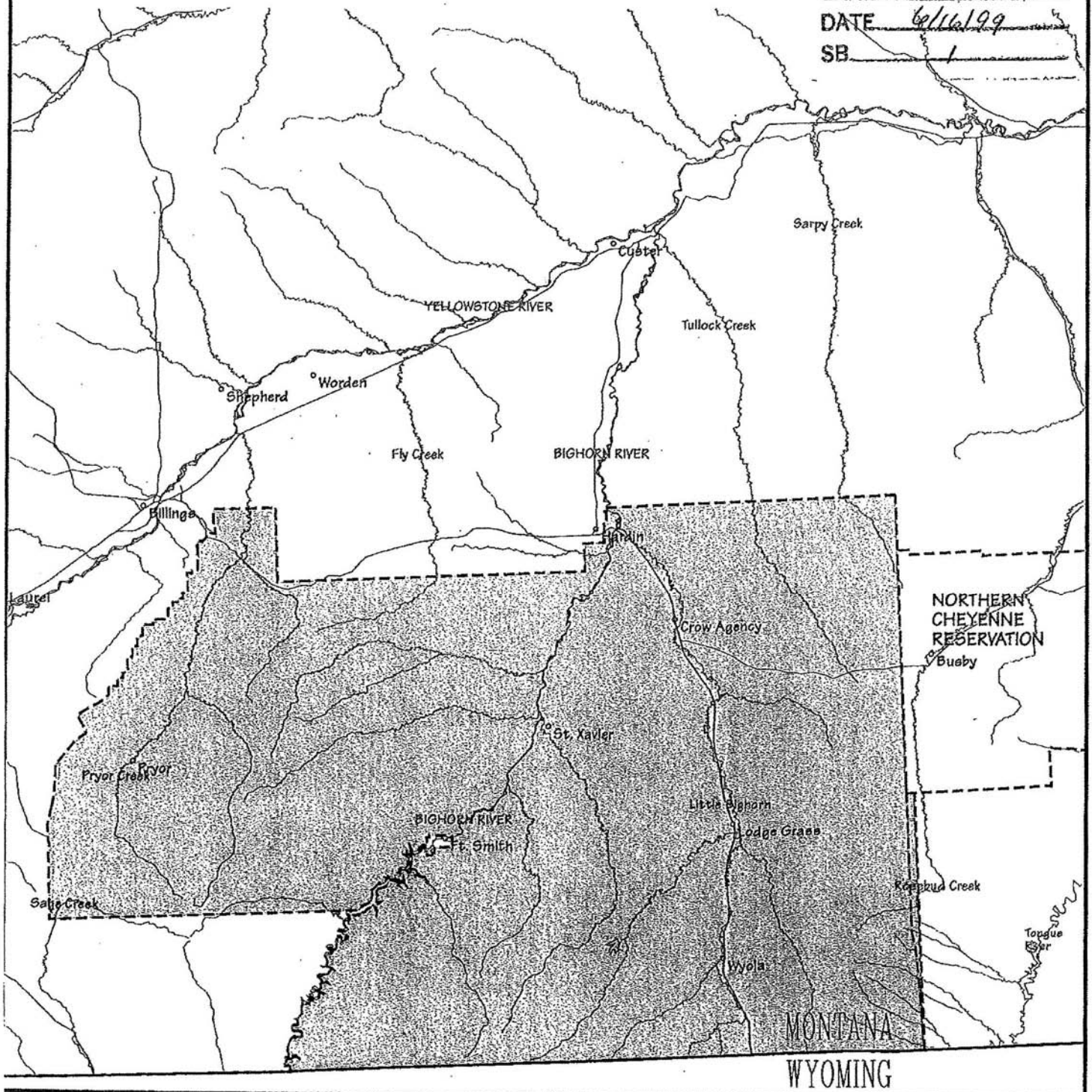
NOTE: Basin 76H, the Bitterroot River, is split into sub-basins. Basin 76HA is the remainder of the Bitterroot River.


 Indian Reservation

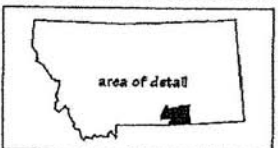
Crow Tribe - Montana Compact
Appendix 2

CROW INDIAN RESERVATION

EXHIBIT: 7
DATE 6/16/99
SB 1



 CROW INDIAN RESERVATION

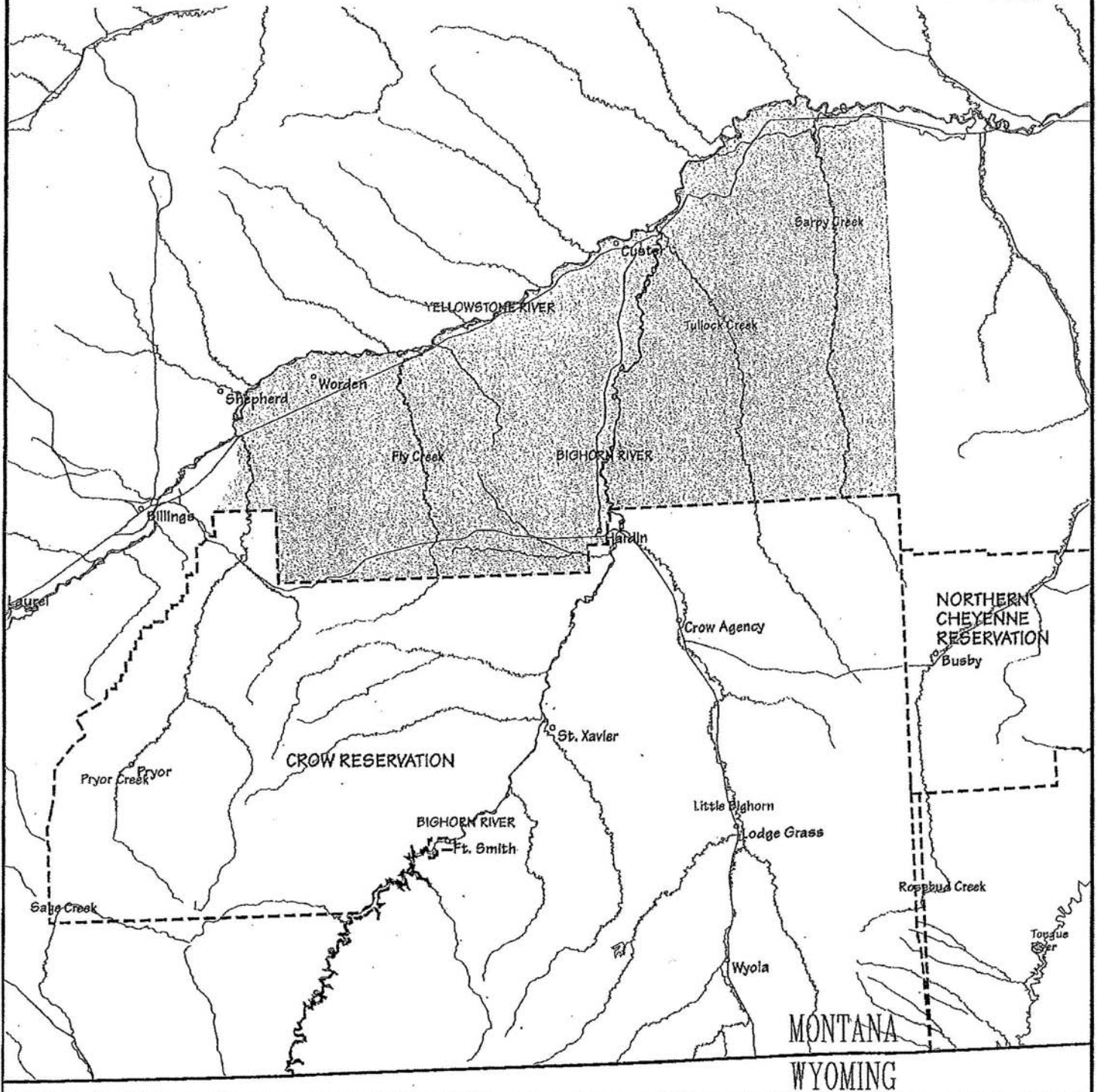


Crow Tribe - Montana Compact
Appendix 4

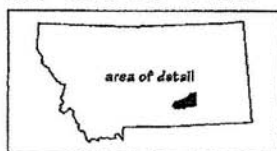
This map is illustrative of the actual boundaries of the Crow Indian Reservation as created by Acts of Congress

CEDED STRIP

EXHIBIT 6
DATE 6/16/99
SB 1



 CEDED STRIP



Crow Tribe - Montana Compact
Appendix 5

This map is illustrative of the actual boundaries of the Ceded Strip as created by Acts of Congress